Census of India 2011

KARNATAKA

SERIES-30

PART XII-A

DISTRICT CENSUS HANDBOOK

DAKSHINA KANNADA

VILLAGE AND TOWN DIRECTORY

2011

DIRECTORATE OF CENSUS OPERATIONS
KARNATAKA

INDIA

KARNATAKA

DAKSHINA KANNADA DISTRICT

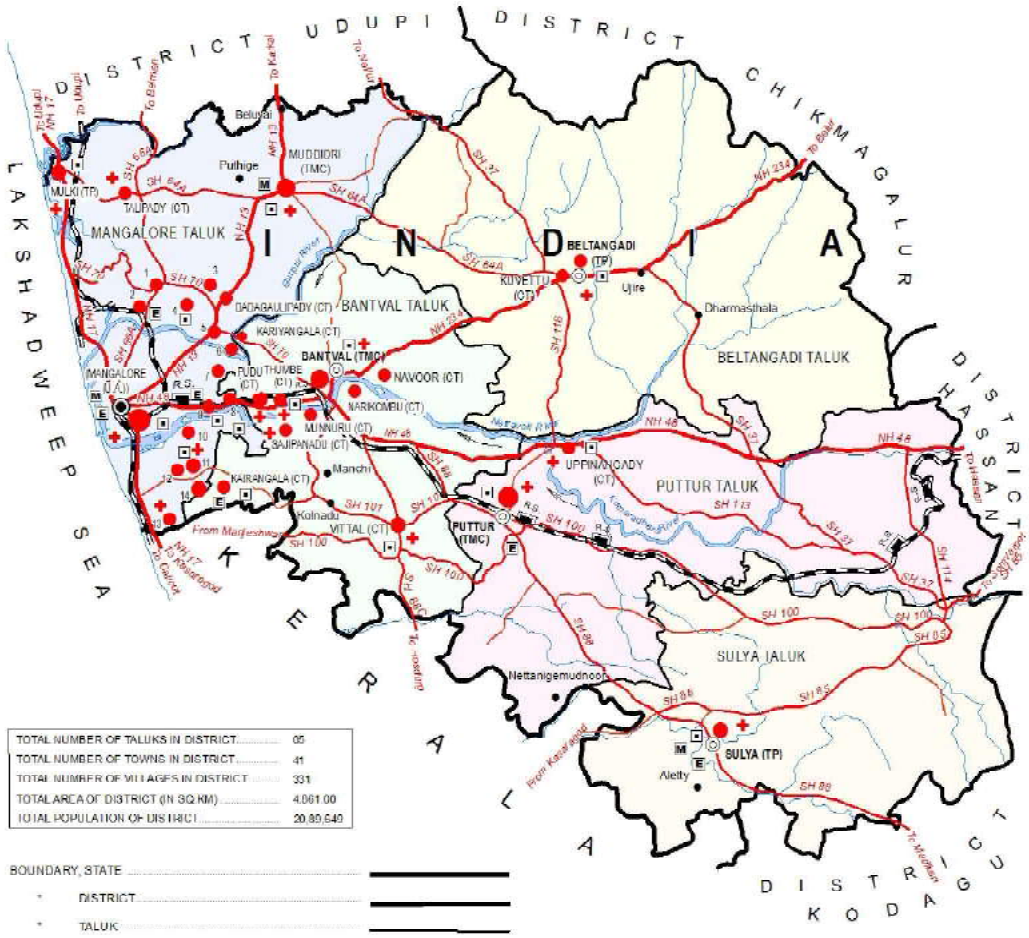

TOTAL NUMBER OF TALUKS IN DISTRICT	05
TOTAL NUMBER OF TOWNS IN DISTRICT	41
TOTAL NUMBER OF VILLAGES IN DISTRICT	331
TOTAL AREA OF DISTRICT (IN SQ KM)	4,061.00
TOTAL POPULATION OF DISTRICT	20,89,649

BOUNDARY, STATE

" DISTRICT

" TALUK

HEADQUARTERS : DISTRICT , TALUK

VILLAGES HAVING 8000 AND ABOVE POPULATION WITH NAME — Dharmasthala

URBAN AREA WITH POPULATION SIZE - I, II, III, IV, V & VI

NATIONAL HIGHWAY — NH 17

STATE HIGHWAY — SH 37

IMPORTANT METALLED ROAD

RAILWAY LINE WITH STATION, BROAD GAUGE — R.S.

RIVER (TIDAL) WITH STREAM

DEGREE COLLEGE

ENGINEERING COLLEGE — E

MEDICAL COLLEGE — M

HOSPITAL

District headquarters is also the taluk headquarters.

C.D. Block boundary is co terminus with taluk boundary.

1 DAJPE (CT)	8 ARKULA (CT)
2 KONJAR (CT)	9 ADYAR (CT)
3 MUDUPERAR (CT)	10 HAREKALA (CT)
4 KOLAMBE (CT)	11 KONAJE (CT)
5 MULUR (CT)	12 BELMA (CT)
6 ADDUR (CT)	13 TALAPADY (CT)
7 BONDANTILA (CT)	14 MANJANADY (CT)

Where the district / taluk name differs from its headquarters, the latter is given within brackets.

© Government of India copyright, 2014.

The maps included in this publication are under © Government of India copyright, 2014.

The responsibility for the correctness of internal details rests with the publisher.

The territorial water of India extend into the sea to a distance of twelve nautical miles measured from the appropriate base line.

The external boundaries and coastlines of India agree with the Record/Master Copy certified by Survey of India.

CENSUS OF INDIA 2011

KARNATAKA

SERIES-30 **PART XII-A**

DISTRICT CENSUS HANDBOOK

DAKSHINA KANNADA

VILLAGE AND TOWN DIRECTORY

DIRECTORATE OF CENSUS OPERATIONS
KARNATAKA

Motif



JAMALABAD FORT

Jamalabad Fort is an old hilltop fortification in Killoor road, Belthangady taluk of Dakshina Kannada District in Karnataka. It is located in the Kudremukh range of hills, 8 km. north of Beltangady town and 65 km. from the city of Mangalore. Jamalabad, also called Nada was formerly called Narasimhagadi. The present fort was built on the ruins of an old fort by Tipu Sultan in 1794 and he named it after his mother Jamalbee. The fort was captured by the British in 1799 but was shortly taken over by Thimmanayaka. It was finally recaptured by the British in 1800 A.D. The fort is situated on the summit of a lofty granite hill 544.1 mt. high. The flight of steps on the eastern side of the hill is the only approach to the citadel. These steps are cut out of solid rock. The walls, bastions and gateways are built of carefully cut granite blocks. Inside the citadel are two tanks and a small spring. One of the ruined bastions has a dismantled iron canon of European manufacture.

Source-Archaeological Survey of India

CONTENTS

		Page No.
Map of the district		i
Inner Cover Page		iii
Motif		v
Contents		vii
Foreword		ix
Preface		xi
Acknowledgements		xiii
History and scope of the District Census Handbook		xv
Brief history of the district		xvii
Analytical Note		
i)	Physical features ((1) Location and size ,(2) Physiography, (3) Drainage, (4) Climate, (5) Winds, (6) Rainfall pattern, (7) Forestry, (8) Geology and Soils, (9) Flora and Fauna, (10) Cropping pattern, (11) Irrigation, (12) Natural Wealth, (13) Animal Husbandry, (14) Veterinary Services, (15) Fisheries, (16) Industries, (17) Trade and Commerce, (18) Transport and Communication , (19) Electricity and Power	1
ii)	Census Concepts	14
iii)	Non- Census Concepts	19
iv)	2011 Census Findings	26
v)	Brief analysis of PCA data based on inset tables 1 to 35	29
vi)	Brief analysis of the Village Directory and Town Directory data based on inset tables 36 to 45	64
vii)	Archaeology	73
viii)	Brief description of places of religious or historical importance in villages and places of tourist interest in the towns of the district	74
ix)	Scope of village and Town Directory - Column heading wise explanation and coverage of data	76
	Village and Town Directory	
	Brief Note on Village and Town Directory	83
1.1	**Section I- Village Directory**	
	(a) List of villages merged in towns and outgrowths at 2011 Census	84
	(b) CD Block Maps showing Tahsil boundary	85
	(c) Alphabetical list of Villages along with Location Code 2001 and 2011	90
	(d) CD Block wise Village Directory in prescribed format	102
	(e) Appendices to Village Directory	
	Appendix-I: Summary showing total number of villages having Educational, Medical and other amenities in villages - CD Block level	284
	Appendix-I A: Villages by number of Primary Schools	288
	Appendix-I B: Villages by Primary, Middle and Secondary Schools	288
	Appendix-I C: Villages with different sources of drinking water facilities available	288
	Appendix-II: Villages with 5,000 and above population which do not have one or more amenities available	289
	Appendix-III: Land utilization data in respect of Census towns	290
	Appendix-IV: CD Block wise list of inhabited villages where no amenity other than drinking water facility is available	291
	Appendix-V: Summary showing number of Villages not having Scheduled Caste population	291

Appendix-VI: Summary showing number of Villages not having Scheduled Tribe population 291
Appendix-VII A: List of villages according to the proportion of the Scheduled Castes to the total population by ranges 292
Appendix-VII B: List of villages according to the proportion of the Scheduled Tribes to the total population by ranges 297
Appendix- VIII Number of villages under each Gram Panchayat (C.D.Block wise) 302

1.2 Section II- Town Directory

(a) Town Directory Statement I - Status and Growth History 304
(b) Town Directory Statement II - Physical aspects and location of towns, 2009 310
(c) Town Directory Statement III - Civic and other amenities, 2009 314
(d) Town Directory Statement IV - Medical facilities, 2009 318
(e) Town Directory Statement V - Educational, Recreational and Cultural facilities, 2009 322
(f) Town Directory Statement VI - Industry and Banking, 2009 330
(g) Town Directory Statement VII - Civic and other amenities in Slums, 2009 334
(h) Appendix to Town Directory - Towns showing their outgrowth with population 336

F O R E W O R D

1. The District Census Handbook (DCHB) is an important publication of the Census Organization since 1951. It contains both Census and non Census data of urban and rural areas for each District. The Census data provide information on demographic and socio-economic characteristics of population at the lowest administrative unit i.e. of each Village and Town and ward of the District. The Primary Census Abstract (PCA) part of this publication contains Census data including data on household amenities collected during 1st.phase of the Census i.e. House Listing and Housing Census. The non Census data presented in the DCHB is in the form of Village Directory and Town Directory contain information on various infrastructure facilities available in the village and town viz; education, medical, drinking water, communication and transport, post and telegraph, electricity, banking, and other miscellaneous facilities. Later on, the Telegraph Services were closed by the Government of India on 15th. July, 2013. The data of DCHB are of considerable importance in the context of planning and development at the grass-root level.

2. In the 1961 Census, DCHB provided a descriptive account of the District, administrative statistics, Census tables and Village and Town Directory including Primary Census Abstract. This pattern was changed in 1971 Census and the DCHB was published in three parts: Part-A related to Village and Town Directory, Part-B to Village and Town PCA and Part-C comprised analytical report, administrative statistics, District Census tables and certain analytical tables based on PCA and amenity data in respect of Villages. The 1981 Census DCHB was published in two parts: Part-A contained Village and Town Directory and Part-B the PCA of Village and Town including the SCs and STs PCA up to Tahsil/Town levels. New features along with restructuring of the formats of Village and Town Directory were added. In Village Directory, all amenities except electricity were brought together and if any amenity was not available in the referent Village, the distance in broad ranges from the nearest place having such an amenity, was given.

3. The pattern of 1981 Census was followed by and large for the DCHB of 1991 Census except the format of PCA. It was restructured. Nine-fold industrial classification of main workers was given against the four-fold industrial classification presented in the 1981 Census. In addition, sex wise population in 0-6 age group was included in the PCA for the first time with a view to enable the data users to compile more realistic literacy rate as all children below 7 years of age had been treated as illiterate at the time of 1991 Census. One of the important innovations in the 1991 Census was the Community Development Block (CD Block) level presentation of Village Directory and PCA data instead of the traditional Tahsil/Taluk/ PS level presentation.

4. As regards DCHB of 2001 Census, the scope of Village Directory was improved by including some other amenities like banking, recreational and cultural facilities, newspapers & magazines and 'most important commodity' manufactured in a Village in addition to prescribed facilities of earlier Censuses. In Town Directory, the statement on Slums was modified and its coverage was enlarged by including details on all slums instead of 'notified slums'.

5. The scope and coverage of Village Directory of 2011 DCHB has been widened by including a number of new amenities in addition to those of 2001. These newly added amenities are: Pre-Primary School, Engineering College, Medical College, Management Institute, Polytechnic, Non-formal Training Centre, Special School for Disabled, Community Health Centre, Veterinary Hospital, Mobile Health Clinic, Medical Practitioner with MBBS Degree, Medical Practitioner with no degree, Traditional Practitioner and faith Healer, Medicine Shop, Community Toilet, Rural Sanitary Mart or Sanitary Hardware Outlet in the Village, Community Bio- gas, Sub Post Office, Village Pin Code, Public Call Office, Mobile Phone Coverage, Internet Cafes/ Common Service Centre, Private Courier Facility, Auto/Modified Autos, Taxis and Vans, Tractors, Cycle-pulled Rickshaws, Carts driven by Animals, Village connected to National Highway, State Highway, Major District Road, and Other District Road, Availability of Water Bounded Macadam Roads in Village, ATM, Self-Help Group, Public Distribution System(PDS) Shop, Mandis/Regular Market, Weekly Haat, Agricultural Marketing Society, Nutritional Centers (ICDS), Anganwadi Centre, ASHA (Accredited Social Health Activist), Sports Field, Public Library,

Public Reading Room, Assembly Polling station, Birth & Death Registration Office. In the Town Directory, seven Statements containing the details and the data of each Town have been presented viz.; (i)-Status and Growth History of Towns,(ii)- Physical Aspects and Location of Towns, (iii)-Civic and other Amenities, (iv)-Medical Facilities, (v)-Educational, Recreational & Cultural Facilities, (vi)- Industry & Banking, and (vii)- Civic & other amenities in Slums respectively. CD Block wise data of Village Directory and Village PCA have been presented in DCHB of 2011 Census as presented in earlier Census.

6. The data of DCHB 2011 Census have been presented in two parts, Part-A contains Village and Town Directory and Part-B contains Village and Town wise Primary Census Abstract. Both the Parts have been published in separate volumes in 2011 Census.

7. The Village and Town level amenities data have been collected, compiled and computerized under the supervision of Sri T. K. Anil Kumar, Director of Census Operations, Karnataka. The task of Planning, Designing and Co-ordination of this publication was carried out by Dr. Pratibha Kumari, Assistant Registrar General (SS) under the guidance & supervision of Dr. R.C.Sethi, Ex-Addl. RGI and Sri Deepak Rastogi present Addl.RGI. Sri A.P. Singh, Deputy Registrar General, (Map) provided the technical guidance in the preparation of maps. Sri A.K. Arora, Joint Director of Data Processing Division under the overall supervision of Sri M.S.Thapa, Addl. Director (EDP) provided full cooperation in preparation of record structure for digitization and validity checking of Village and Town Directory data and the programme for the generation of Village Directory and Town Directory including various analytical inset tables as well as Primary Census Abstract (PCA). The work of preparation of DCHB, 2011 Census has been monitored in the Social Studies Division**.** I am thankful to all of them and others who have contributed to bring out this publication in time.

(C.Chandramouli)

Registrar General &

Census Commissioner, India

New Delhi

Dated : 16th June,2014

PREFACE

Dr. C. Chandramouli, I.A.S. the Registrar General & Census Commissioner, India has traced the history of the district Census Handbooks in the foreword to the 2011 series of the District Census Handbooks (DCHBs). He has also succinctly explained the scope and coverage of the District Census Handbooks. These volumes contain salient data on the population for every village and town as revealed by 2011 Census. It also contains a wealth of information regarding villages and towns which, throw some light on the circumstances in which people live and is therefore relevant to the data on the population. This information is also of considerable importance in the context of planned development.

The District Census Handbook is divided into two parts: Part A - contains information regarding each village and town (Village Directory and Town Directory – non census data collected from various sources) and Part B – containing the population data collected during 2011 Census - the Primary Census Abstract (PCA). The data published in Part B was collected during February-March 2011 in the Population Enumeration.

The process of data collection for the Village Directory and Town Directory (Part A) commenced in 2009 and the reference date is 31.12.2009. The Village Directory formats were mailed to the Deputy Commissioners of Districts for obtaining the village wise particulars through Village Accountants. Similarly the Town Directory formats were mailed to the Commissioners of Corporations, Chief Officers of Town Municipal Councils, Town Panchayats, etc. The village wise and town wise data furnished by these officers were then examined exhaustively for consistency in reporting and comparability with the information published in the District Census Handbooks 2001. The Household Schedules, which were canvassed to collect the population data during 2011 Census, were scanned and data captured was processed electronically through ICR (Intelligent Character Recognition) Technology. The Primary Census Abstract (PCA) was generated centrally on the computers by the Office of the Registrar General, India.

In compilation of the District Census Handbooks, the Census Directorate had the co-operation of various departments of the State/Central Government. The Census Directorate gratefully acknowledges their co-operation.

I take this opportunity to offer my thanks to Dr. C.Chandramouli,I.A.S. the Registrar General & Census Commissioner, India for his valuable guidance and support. I appreciate the supervision and support given by Sri N. Manjini, Joint Director and also thankful to all the officers and officials of this Directorate who have been relentlessly involved in the compilation of this volume.

I am highly grateful to Dr. Pratibha Kumari, Assistant Registrar General (SS), Dr. R.C.Sethi, Ex-Addl. RGI, Sri Deepak Rastogi Addl. RGI. for their guidance and Sri A.P. Singh, Deputy Registrar General (Map), who provided the technical guidance in the preparation of maps. My thanks are also due to Sri A.K. Arora, Joint Director of Data Processing Division for generating the final formats of this publication under the overall supervision of Sri M.S.Thapa, Addl. Director (EDP), ORGI.

Bangalore

Date: 16th June, 2014

T.K.Anil Kumar

Director

DCO, Karnataka

ACKNOWLEDGEMENT

OFFICERS/OFFICIALS ASSOCIATED WITH THIS PROJECT

Overall Supervision and Guidance

Sri N. Manjini, Joint Director

DCHB SECTION

Smt. D. Helen Premakumari, Deputy Director

Sri R. Vasudevan, Assistant Director
Sri B.K. Ramanjanappa, Assistant Director
Smt. M. N. Rathna, S. I. Gr. I
Sri K.G. Girish Kumar, S. I. Gr. II
Smt. P.K.Shiji, S. I. Gr. II
Sri S. B. Syamkumar, S. I. Gr. II
Sri K. M. Mallikarjuna Swamy, S. I. Gr. II
Sri P. Vimesh, Compiler
Smt. V. C. Nisha, Compiler
Dr. H. M.Maralusiddaiah, Assistant Director
Smt. Sweta Nandwana, S. I. Gr. I
Smt. S. M. Vasantha Kumari, S. I. Gr.I
Sri P. Jayesh, S. I. Gr. II
Sri Sujoy Das, S. I. Gr. II
Sri K.S. Raviprakash, S. I. Gr. II
Sri B. S. Ravishankar, Senior Compiler
Sri Dinesh V. Ambade, Compiler
Sri M. Venkataramana, Assistant Compiler

C& T Section

Sri K. V. Rajeswara Rao, Assistant Director

Smt. B. L. Sarala Devi, S. I. Gr. II
Sri Traver John, Senior Compiler
Sri C. V. Ram Kumar, Compiler
Sri R. Nagendra Prasad, S. I. Gr. II
Sri B. R. Raghu Nayaka, Compiler

Map Section

Smt. M. G. Mangala, Research Officer

Smt. Jyoti Singh, Senior Geographer
Smt. A. A. Geetha, Senior Draftsman
Sri S. Rajendra Kumar, Senior Draftsman
Sri.B.G. Chandrashekar, S. I. Gr. II
Sri N. Srinivas Murthy, Senior Geographer
Smt. M.S. Poornima, Senior Draftsman
Sri Shivakant Shekar, Draftsman
Sri M.S. Manjunatha, Compiler

ORGI – Data Processing Division

Sri Jaspal Singh Lamba, DD (EDP)

Ms. Usha, AD (EDP)
Sri Mukesh Kumar Mahawar, DPA Grade'A'
Ms. Kiran Bala Saxena, Sr.Supervisor
Sri Yashwant Singh, Jr. Consultant
Sri Pawan Kumar Sharma, Jr. Consultant
Sri Anurag Gupta, DPA Grade 'A'
Ms. Shagufta Nasreen Bhat, DPA Grade 'A'
Sri Khem Verma Jadson, Sr. Consultant
Sri Shailendar Kumar Vats, Jr. Consultant
Sri Anuj Kumar, Jr. Consultant

HISTORY AND SCOPE OF THE DISTRICT CENSUS HANDBOOK

The need of data at the grass root level for the administrative and planning purposes at sub micro level as well as academic studies prompted the innovation of District Census Handbook. District Census Handbook is a unique publication from the Census organization which provides most authentic details of census and non-census information from village and town level to district level. The District Census Handbook was firstly introduced during the 1951 Census. It contains both census and non census data of urban as well as rural areas for each district. The census data contain several demographic and socio-economic characteristics of the lowest administrative unit i.e. of each village and town and ward of the district. The non census data comprise of data on availability of various civic amenities and infrastructural facilities etc. at the town and village level which constitute Village Directory and Town Directory part of the DCHB. The data of DCHB are of considerable importance in the context of planning and development at grass-root level.

In 1961 census DCHB provided a descriptive account of the district, administrative statistics, census tables and village and town directory including Primary Census Abstract. This pattern was changed in 1971 Census and the DCHB was published in three parts: Part-A related to village and town directory, Part-B to village and town PCA and Part-C comprised analytical report, administrative statistics, district census tables and certain analytical tables based on PCA and amenity data in respect of villages. The 1981 census DCHB was published in two parts: Part-A contained village and town directory and Part-B the PCA of village and town including the SCs and STs PCA up to tahsil/town levels. New features along with restructuring of the formats of village and town directory were added into it. In Village Directory, all amenities except electricity were brought together and if any amenity was not available in the referent village, the distance in broad ranges from the nearest place having such an amenity, was given.

The pattern of 1981 census was followed by and large for the DCHB of 1991 Census except the format of PCA. It was restructured. Nine-fold industrial classification of main workers was given against the four-fold industrial classification presented in the 1981 census. In addition, sex wise population in 0-6 age group was included in the PCA for the first time with a view to enable the data users to compile more realistic literacy rate as all children below 7 years of age had been treated as illiterate at the time of 1991 census. One of the important innovations in the 1991 census was the Community Development Block (CD Block) level presentation of village directory and PCA data instead of the traditional tahsil/taluk/PS level presentation.

As regards DCHB of 2001 Census, the scope of Village Directory was improved by including some other amenities like banking, recreational and cultural facilities, newspapers & magazines and 'most important commodity' manufactured in a village in addition to prescribed facilities of earlier censuses. In Town Directory, the statement on Slums was modified and its coverage was enlarged by including details on all slums instead of 'notified slums'.

The scope and coverage of Village Directory of 2011 DCHB has been widened by including a number of new amenities in addition to those of 2001. In the Town Directory, seven Statements containing the details and the data of each town have been presented viz.; (i)-Status and Growth History of towns,(ii)- Physical Aspects and Location of Towns, (iii)-Civic and other Amenities, (iv)-Medical Facilities, (v)-Educational, Recreational & Cultural Facilities, (vi)-Industry & Banking, and (vii)- Civic & other amenities in Slums respectively. CD Block wise data of Village Directory and Village PCA have been presented in DCHB of 2011 census as presented in earlier census. The data of DCHB 2011 Census have been presented in two parts, Part-A contains Village and Town Directory and Part-B contains Village and Town wise Primary Census Abstract. Both the Parts have been published in separate volumes in 2011 Census.

BRIEF HISTORY OF THE DISTRICT

In all the official records for more than a century the district was known as South Kanara (also spelt as South Canara) to distinguish from its northern counterpart which was called North Kanara (North Canara). Both the districts at one time formed a composite district and belonged to the Madras Presidency. The bifurcation took place in 1860 and in 1862 while South Kanara was retained in the Madras Presidency, North Kanara was transferred to the Bombay Presidency. This name remained unaltered till 1977, even though the country and the States therein witnessed tremendous changes in the politico-administrative sphere. In January 1977, the name of the district was changed as Dakshina Kannada (vide Government of Karnataka Notification No.RDF 6 TNV dated 31.1.1977). This change in the name does not however imply any material alteration, for the term Dakshina Kannada is nothing but a simple translation of the words South Kanara into Kannada, the language of the State. In fact, the change represents a case of reversal of the policy of Anglicisation of the British period. In the 1981 Census publications, however, the name of this district has been spelt as "Dakshin Kannad" in order to adhere to the spellings finalised and adopted for use on the maps by the Surveyor General, India. Incidentally, it may be noted that this is one among the three districts viz., Dakshina Kannada, Uttara Kannada and Kodagu which are not named after their respective headquarter towns.

Tradition has it that the West Coast, including the area comprised in this district was created (that is, retrieved from the sea) by Parashurama, the sixth incarnation of Lord Vishnu. Traditionally large tracts belonging to this district are known as "Tuluva" and "Haiga". Places such as Pushpagiri and Kodachadri, rivers such as Netravati, Kumaradhara etc. find a mention in the Markandeya, Vayu and Bhavishottara Puranas. The district has a hoary past from the point of view of recorded history also. The Tamils of the Sangam period were quite familiar with this area, known as "*Tulunadu*" which finds a mention in a song composed by Mamuldar. The earliest Greek references date back from the times of Pliny (23 A.D.). The coastal strip was very much involved in trans-oceanic trading activities on those early days.

From about the early centuries of the Christian era upto 1400 A.D., this district was under the administrative control of the Alupas and bore the name of Alvakheta or Alavakhed in historical records. The famous Halmidi inscription dated 450 A.D. records a grant and among other things states that the grant was recommended by Pashupati, the Alupa king who was the chief commander of the Kadamba forces. In another inscription belonging to the reign of Kadamba Ravivarma (485-519 A.D.), that the Alupas tried to disown the Chalukya supremacy and were again subdued by Pulikeshi-II (609-642 A.D.) becomes clear from the Aihole inscription. Later, Aluvarasa is stated to have helped Vikramaditya-I in re-establishing the Chalukya empire after the disaster it had met with at the hands of the Pallavas. In recognition of his services to the empire, Aluvarasa, who had his capital at Mangalapura, was bestowed with the overlordship of Kadamba-Mandala and Pomburcha. He was succeeded by Chitravahana-I who had been hailed as a great patron of learning. He enjoyed the good grade of his suzerain and his queen was a Chalukya princess. In course of time the Alupas became feudatories of the Rastrakutas also.

The Cholas too made in-roads into Alupa territory and established themselves at Bankur (which place is now in Udupi district) for a short period. Bankideva Alupendra-I (1020-1050 A.D.) recovered the lost territories with the support of Santaras and other local chieftains. A little later, when Pandya Pottivodeya (1080-1110 A.D.) refused to accept the Chalukya supremacy, Setty-Gavunda, a general of Hoysala king Vishnuvardhana led an invading army on behalf the Chalukya emperor, into the Alupa country. Henceforth, the Alupa rulers accepted the suzerainty of the Hoysalas and continued to administer these territories as feudatories with a succession of rulers including Kulashekhara Alupendra (1160-1220 A.D.) who held the reigns in an able manner for a very long period. During this period both Barkur and Mangalore flourished as seats of administration. It was during the reign of Balla-Mahadevi that the kingdom was formally split up into two parts namely Mangalore and Barkur. Veerapandya II (1390-1400 A.D.) was the last ruler of the Alupa dynasty.

Then came into existence of the Vijayanagara Empire due to the diminishing powers of Hoysalas, the Alupas and Santaras. The earliest inscription of Vijayanagar period found in this district is dated back to 1345 A.D. Barkur and Mangalore continued to retain the seats of administration and their important status during the Vijayanagar period also. It was, the Vijayanagara rulers that they established and stationed one of their fleets in this district in order to exercise complete control over the ports under an admiral designated as Navigada Prabhu. During the reign of Saluva Narasimha II (1491-1505 A.D.), the Portuguese arrived on the West Coast and within a short period established themselves. They became the masters of the whole trade of the coastal area and began to levy a kind of tribute of grains at all the sea ports. In spite of their cordial relationship with the Vijayanagara monarchs the Portuguese stormed Mangalore in 1526 A.D. and again in 1530 A.D. When Aliya Rama Raya entered into a treaty with them in 1547 A.D., the entire import-export trade on the coast passed into the hands of Portuguese. This imperial arrangement was resented by the local chiefs who refused to pay tributes and this invited frequent punitive attacks by the Portuguese. With the death of Aliya Rama Raya in 1565 A.D., the growing unrest took a serious turn, which was however put down in 1568 A.D. when the Portuguese scored a decisive victory over Abbakkadevi, the queen of Ullala and their staunchest opponent in the district.

During the late Vijayanagara period the Nayakas of Ikkeri who later on came to be known as Keladi Nayakas and Bidnore Nayakas as well, emerged as a major regional power on the eastern borders of this district. Under the patronage of the Vijayanagara monarchs they extended their influence in the Tuluva country also. Venkatappa Nayaka I built several forts in and around Barkur and also established Veerashaiva maths at several places. Shivappa Nayaka (1645-1660 A.D.) systematically annexed the entire district. The Portuguese also lost their strongholds and Shivappa Nayaka became the undisputed master of the coast. During the period of Somashekara Nayaka I (1663-1671 A.D.) the Portuguese were allowed to build factories at Mangalore and Barcelore and their boats were give free access to the ports of the kingdom. This cordial relationship soured again and in 1713-14 A.D.at a regular battle the Portuguese captured several places in the district and destroyed a number of ships and a good deal of merchandise. The successor of Basavappa Nayaka II of the Keladi family was queen Veerammaji (1757-1763 A.D.) and during her administration, in 1763 A.D .Haider Ali of Mysore annexed the kingdom. Haidar Ali attached great importance to Mangalore, strengthened its fortifications and established a dockyard and an arsenal as well.

This naval bastion was however captured by the British in 1768 A.D. and was dramatically recovered within a week by Tippu Sultan who made a lightening attack. Again, during the second Mysore war also, Mangalore became a major battle ground and the initial success achieved by the British was nullified by Tippu Sultan. After the fall of Srirangapatna and Tippu Sultan, political supremacy over the West Coast passed into the hands of the British and Sir Thomas Munro was appointed as the first Collector of Canara in June 1799. The passive resistance offered by the prince of Kumbla and the Raja of Neeleshwara in the southern borders of the district as well as the subsequent uprisings led by the Heggade of Vittala and Kalyanaswami were put down and peaceful conditions prevailed thereafter.

After the Alupas, there were some minor local rulers who have earned for themselves a niche in the history of this region. Bhairarasas of Karkala of Santara stock and of the Ugrn in 1432 A.D. during the reign of Veerapandyadeva of this dynasty that the famous monolithic statue of Gommateshwara at Karkala was consecrated. In 1586 A.D. Bairava constructed the famous Chaturmukha Basadi at Karkala which place now belongs to the newly carved Udupi district. The Bangas settled down at Bangadi in Belthangadi taluk during the early 13th century and retained power till the advent of the British. The Chantas of Puttige rose to power during the 14th century and one of the Chanta ruler is mentioned in 1429 A.D. in connection with the construction of the famous Tribhuvana Chudamani Basadi at Moodabidri. Queen Abbakkadevi of Ullala hailed from this family. During the reign of Bhojanaya the Ullala area was annexed to the Keladi kingdom. Savantas had their capital first at Simantur and later at Mulki and Valalanki. Ballalas and Heggades were the chiefs of a lesser order who flourished at several important centres such as Chittupadi, Nidamburu, Katapadi, Vittala, Kumbla etc. The heirarchieal order of chiefs in a way encouraged and promoted the development of a well-knit feudal order based on moral tradition and conventions that permeated the entire society.

The administrative history, as already stated under the British, both Udupi and this district as well as its northern counterpart, besides certain territories now included in Kerala State formed a single district in the Madras Presidency. This area was bifurcated in 1860 A.D. and in 1862 A.D., North Kanara excluding Kundapura taluk, was transferred to Bombay Presidency. Since then, all the areas comprised in this district formed part of Madras Presidency of the British period and of Madras state of the post-independence era. In pursuance of the recommendations of the States Reorganisation Commission, on 1st November 1956, this district became a part of the New Mysore State which has been subsequently renamed as Karnataka State. At the same time, Kasaragod taluk, which was part of South Kanara stood transferred to the Kerala State. At the time of its merger with the Karnataka State the district consisted of six taluks viz. Kundapura, Udupi, Karkal, Mangalore, Belthangadi and Puttur. The jurisdiction of the revenue divisions was revised in 1959 October when Bantval taluk was carved out of the erstwhile Mangalore taluk and Mangalore sub-division was revived. In April 1966 another new taluk namely Sulya was carved out of the erstwhile Puttur taluk for administrative convenience. The district thus comprised eight taluks which was grouped into three revenue sub-divisions with headquarters at Kundapura, Mangalore and Puttur respectively.

ANALYTICAL NOTE

ANALYTICAL NOTE

PHYSICAL FEATURES

Dakshina Kannada district is one among the three districts, the State has got in the coastal region and is located in the western belt covering a geographical area of 4861 sq.km. The district has a greatest extent from north to south by 80 km. and from east to west by 96 km. The most conspicuous areas of very high and very low area of the district are located at 10 and 1,050 meters of contour lines above the mean sea level (MSL).

(1) Location and size

The district lies between north latitude 12 degree 27 minute and 13 degree 11 minutes and east longitude 74 degree 46 minutesand 75 degree 40minutes. The district is bounded on the north by Udupi district, on the east by Chikmagalur and Hassan districts and on the south-east by Kodagu, on the south-west by Kasargod and Cannanore districts of Kerala State and on the west by the Arabian Sea. The district has a coastal line which is about 40-45 km. in length with rich marine output and with beautiful beaches. The district is separated from the rest of the south Indian peninsula by the towering heights of the Western Ghats.

(2) Physiography

The district can be divided into six natural divisions. The portion lying between the Kumaradhara to the south-east and Netravati to the north-east comprises the first one. The region between the Netravati and Gurpur river is the second one. The third division would be roughly to the south of Netravati and Kumaradhara. The fourth division consist of the land to the north of Gurpur river upto the Sitanadi, the fifth lies between the Sitanadi and the Chakranadi rivers. The portion lying beyond the Chakranadi up to the border of the district may be taken as the sixth division.

Eastern boundary of the district is the watershed of the scrap. Edge of the Western Ghats of which the peaks vary from 910 to 1,830 meters in height while the general height of the range varying from 610 meters to the north to about 915 meters to the south.

The most interesting of the mountains of Dakshina Kannada is the Kudremukh group of three peaks on the highest ridge of Western Ghats facing Belthangadi taluk (1,892 meters MSL). The important peaks are: Kodachadri (1,341 meters MSL), Ballalarayana durga (1,504 meters MSL), Kattegudda (1,382 meters MSL), Kumaraparvatha in Subramanya (1,729 meters MSL). Apart from these, there are numerous detached hills all over the district and among them Ammedikal in Puttur taluk which rises to a height of 1,293 meters MSL is the most prominent.

(3) Drainage

The main drainage of the district is westwards. The Western Ghats being the eastern boundary of the district and on account of the situation of these Ghats on the eastern part of the district, the rivers and streams of this district necessarily flow from east to west. None of them takes its rise as much as about 35 km. beyond the peaks of the western Ghats and since these Ghats are nowhere more than 80 km. from the sea.

The following are among the principal rivers of the district, viz; Netravati, Gurpur and Kumaradhara. River Netravati is navigable from Bantval. Netravati rises in the Ghat to the east of Kudremukh and flow down the Bangadi valley past Belthangdi, after which it is joined by the Kumaradhara river near Uppinangady. As it approaches Mangalore, it has a wider channel and the river is studded with several small islands called “kudru” which are exceedingly fertile and are known to yield very good rice and sugarcane crops. At Mangalore, the Netravati flows towards north to join the Gurpur river and form a large estuary through which both discharge their combined waters to the sea.

(4) Climate

The climate of the district is marked by high humidity and an oppressive weather in the hot season. The period from March to May constitute the summer and this is followed by the rainy season, i.e., the south-west monsoon season lasting from June to September. The months of October and November constitute the post Monsoon season followed by the winter season. There are considerable climatic variations between the areas nearer to the Western Ghats and those that are nearer to the Arabian Sea and are actually on the coast. By and large, the climate

can be considered as healthy and it can be regarded as quite pleasant during the period from November to February. Being a coastal district, seasonal variations in temperature tend to be quite little. May is usually the hottest month of the year. While the maximum temperature remains around 32.6°C, the minimum stays around 26.1°C. During the period from December to February, the day temperature remains very high. But this oppressive afternoon heat is often relieved by the coastal sea breeze. The night temperature moves down to about 21.5°C. On the whole, the climate of the district can be categorised as pleasant during certain months and tolerable for the rest of the year.

(5) Winds

Winds are strong and mainly westerly or south-westerly in the south-west mansoon season. The rest of the year winds are mainly from directions between north and east in the forenoon and westerly or north-westerly in the afternoon.

(6) Rainfall pattern

The main rainy season of the district is from June to September. The rainfall increases from the coast towards the Western Ghats on the eastern border of the district. In the coastal strip in the northern most part of the district the rainfall is heavier than the southern coastal strip. About 87 % of the annual rainfall is received during the south-west monsoon season. Heaviest rainfall occurs during the month of July. Some rainfall is received in May and the post monsoon months. Variations in the rainfall, from year to year, are not large.

The district falls under coastal agro-climatic zones of the State.

TALUK WISE RAINFALL PATTERN, DAKSHINA KANNADA DISTRICT

Name of the Taluk	Statistical Parameters	Pre Monsoon	South West Monsoon	Northeast Monsoon	Annual Rainfall
1	2	3	4	5	6
Mangalore taluk	Average Rainfall(Mm)	251	3103	318	3672
	Minimum Rainfall (Mm)	5	1978	78	2468
	Maximum Rainfall (Mm)	712	6146	732	6940
	Standard Deviation (Mm)	193	824	154	873
	C.V(%)	77	27	48	24
Bantval taluk	Average Rainfall(Mm)	224	3290	326	3840
	Minimum Rainfall (Mm)	2	2058	69	2747
	Maximum Rainfall (Mm)	698	5174	697	6057
	Standard Deviation (Mm)	165	666	135	699
	C.V(%)	74	20	41	18
Beltangadi taluk	Average Rainfall(Mm)	239	3797	376	4412
	Minimum Rainfall (Mm)	35	2576	41	3295
	Maximum Rainfall (Mm)	700	5734	813	6944
	Standard Deviation (Mm)	150	692	173	734
	C.V(%)	63	18	46	17
Puttur taluk	Average Rainfall(Mm)	228	3270	402	3900
	Minimum Rainfall (Mm)	30	1850	109	2407
	Maximum Rainfall (Mm)	603	4722	853	5474
	Standard Deviation (Mm)	138	662	153	672
	C.V(%)	61	20	38	17

TALUK WISE RAINFALL PATTERN, DAKSHINA KANNADA DISTRICT

Name of the Taluk	Statistical Parameters	Pre Monsoon	South West Monsoon	Northeast Monsoon	Annual Rainfall
1	2	3	4	5	6
Sulya taluk	Average Rainfall(Mm)	269	3040	388	3698
	Minimum Rainfall (Mm)	15	1761	178	2454
	Maximum Rainfall (Mm)	707	4313	691	5198
	Standard Deviation (Mm)	140	567	133	579
	C.V(%)	52	19	34	16

Source: Karnataka State Natural Disaster Monitoring Centre

The average rainfall in the district ranges from 3672 Mm in Mangalore taluk to 4412 Mm in Beltangadi taluk. Among the taluks in the district, the premonsoon rainfall contributes 5 to 7 per cent of the annual rainfall, south west monsoon contributes 82 to 86 per cent and north east monsoon contributes 8 to 10 per cent of the annual rainfall. The co-efficient of variation ranges from 52 to 77 per cent for pre monsoon season, the highest variability (77 per cent) being in Mangalore taluk. The co-efficient of variation for south- west monsoon ranges from 18 to 27 per cent, the highest being in Mangalore taluk. The co-efficient of variation for north east monsoon ranges from 34 to 48 per cent, the highest being in Mangalore taluk. The co-efficient of variation for annual rainfall ranges from 16 to 24 per cent. Mangalore taluk experiences high variability of rainfall.

(7) Forestry

The geographical area of the district is 486,100 hectares of which 128,476 hectares are covered by forests. Dakshina Kannada is essentially a forest district. The slope of Western Ghats is clothed with dense vegetation containing valuable timber species. The heavy rainfall in the area is conducive to the growth of forest. Generally heavy forest begins about 30 to 40 km. from the coast. Originally the forests in the district were evergreen. But now different stages or types of forest ranging from the evergreen to shrub type can be seen in the district. They are generally lofty, dense and evergreen characterised by a large no. of trees which occur together with five canopies of tree crowns and shrub growth.

There are many items of forest production, major and minor in the district. Industrial wood particularly softwood, suitable for veneering in the plywood and match industry, constitutes a major production of the forest besides sleeper, firewood, timber of durable species used in building and bamboos. The minor forest products are pepper, tamarind, bursera, bamboo, sheekakai (soapnut), lac, rampathri etc.

(8) Geology and Soil

Geologically with the exception of the coastal strip the district contains rock formation belonging to the earliest period of the earth's history namely the Archean Epoch. The coastal region contains recent and sub-recent deposits and the lateritic formations. The older metamorphic rocks constitute mainly the Dharwars and these represented by the banded ferruginous quartzites and by the talc and hornblende schists.

The soil in the district is of laterite type characterised by high iron and aluminium contents. This variety usually occurs in heavy rainfall zone with an annual precipitation of over 100 inches or 3000 mm. This laterite type of soil is suitable for paddy, sugarcane, areca nut and plantation crops like cardamom and plantain. The soil reaction tends to be on the acidic side in the heavy rainfall region of the district and have high percentage of nitrogen and very low content of phosphorus and potash. Soil erosion is noticed all over the district due to the peculiarity of the terrain.

(9) Flora and Fauna

Flora: Originally, the forests in the district were evergreen. Now they are both evergreen and deciduous. Many of the trees, notably the poonspar (Carlophyllum elatum) and Kiral bhogi attains an immense size especially on the slopes of the Ghats. Teak is abundant in the Puttur taluk though it is found in varying degrees all over the State. At present, practically all types of forests contribute to the flora of the district such as evergreen in the Ghat belt, semi-evergreen in the foothills and deciduous in the outer ridges. In the dry deciduous areas bamboo is of common

occurrence. Cardamom is found over the Ghat forests, but the chief cultivation of plantation is extensively cultivated throughout the district and very tasty varieties are found in and around Mangalore. The cultivation of betel leaf is common in the district. The chief forest produce of hard timber of economic importance in the district are rosewood, teak and genteak. Among the items of minor forest produce are cardamom, cinnamon leaves and bark, canes, bamboo, wood oil, myrobalans, catechu and matti bark.

Fauna: The large extent of forest land in the district affords a safe home to wild animals. The bison is found along the line of the ghat from north to south. Next to the bison, sambar is found in large number in the grassy areas on the slopes of the ghats. In the more open jungle, herds of the spotted deer can be seen. The little mouse deer is also found but is not very common. Monkeys, wild dogs and wild bears, rabbits, foxes and squirrels are found all over the district. The mongoose is very familiar to sight and there are no games preserves or sanctuaries in the district. A large variety of snakes are found such as cobra, king cobra, rat snakes, vipers, crates etc. Chitas are also found in the forests.

(10) Cropping pattern

Agriculture is an important livelihood for the people of Dakshina Kannada besides fishing. The total geographical area of the district is 4,86,100 hectares and 1,28,476 hectares consist of forest area. Cultivable lands of the district are classified mainly into rice land and garden lands. Rice lands are further categorised with reference to availability of water and fertility of the soil. The first class land called *Bailu* comprises low lying fields with an abundant supply of water. The best type of *Bailu* is called *Kolake-gadde* which yields three crops of rice in a year. While the ordinary type of *Bailu-gadde* yields two crops of rice and one crop of grain and the Betta-gadde remains inundated during the first few months of the monsoon yields only one rice crop. The garden land suitable for raising arecanut and coconut plantation are called Bagayat land.

The size of agricultural holding is one of the important factors that determine the productivity of the land. As a result of the various land reform measures, implementation of the traditional forms of tenancy such as, Moolageni, Chalgeni and Nyayageni are no more in existence in Dakshina Kannada. Inam tenure was also abolished. Hence, agricultural lands are now held under the Raiyatwari system. A characteristic feature of the distribution of the land holdings is the prevalence of small holdings. The landholdings for the year 2005-06 of different size are given in the following table.

LAND HOLDINGS IN HECTARES 2005-06

Sl. No.	Name of Taluk	Marginal (Below 1)		Small (1-2)		Semi-Medium (2-4)		Medium (4-10)		Large (10 and above)		Total Holdings	
		Holder	Area	Holder	Area	Holder	Area	Holder	Area	Holder	Area	Holder	Area
1	2	3	4	5	6	7	8	9	10	11	12	13	14
1	Mangalore	40845	12693	7132	10072	3989	10908	1518	8539	163	2596	53647	44808
2	Bantval	36004	12690	8190	11247	3177	8541	1163	6600	197	7574	48731	46652
3	Beltangadi	30056	12075	8465	11693	3056	8205	905	5106	161	3882	42643	40961
4	Puttur	32162	12770	8631	11860	2433	6458	638	3500	60	825	43924	35413
5	Sulya	16461	7254	5105	7164	1932	5231	764	4373	97	1329	24359	25351
	Total	**155528**	**57482**	**37523**	**52036**	**14587**	**39343**	**4988**	**28118**	**678**	**16206**	**213304**	**193185**

Source: Dakshina Kannada District at a glance 2009-10, District Statistical Office, Dakshina Kannada.

From the above table it is observed that the number of marginal holdings below one hectare and small holdings of size one to two hectares constitute 90.50% of the total holdings. Only 0.32% holder own land more than ten hectares.

Paddy is the principal agricultural crop of the district. There are three well defined agricultural seasons, called the *Yenelu* or *Karthi* from June-July to September-October, *Suggi* from October-November to January-February and *Kalke* from January-February to April- May. The crop under *yenelu*

are raised under rain fed conditions and during the other two seasons the crop require certain amount of irrigation. About 70% of gross area sown with paddy is accounted for by the *Yenelu* crop. The other crops raised during the season are arecanut, cashewnut, black gram and green grams. Sugarcane is confined to the coastal taluks. Cashewnut, arecanut, pepper, cloves and coconut are the important cash crops in the district. The details of the crops grown in the district can be seen from the following two tables:

AREA, PRODUCTION AND AVERAGE YIELD OF PRINCIPAL CROPS FOR 2009-10 UNDER ALL SEASONS

Principal Crops	Irrigated			Un-irrigated			Total		
	Area in hectare	Production in tonnes	Yield in Kgs per hectare	Area in hectare	Production in tonnes	Yield in Kgs per hectare	Area in hectare	Production in tonnes	Yield in Kgs per hectare
1	2	3	4	5	6	7	8	9	10
Paddy	22316	75104	3543	32583	111017	3587	54899	186121	3569
Rice	22316	50098	2363	32583	74043	2392	54899	124141	2380
Jowar	0	0	0	0	0	0	0	0	0
Bajra	0	0	0	0	0	0	0	0	0
Maize	0	0	0	10	12	1225	10	12	1225
Ragi	0	0	0	0	0	0	0	0	0
Wheat	0	0	0	0	0	0	0	0	0
Total small Millets	-	-	-	-	-	-	0	0	0
Total cereals and Millets	**-**	**-**	**-**	**-**	**-**	**-**	**54909**	**124153**	**2380**
Total Pulses	**-**	**-**	**-**	**-**	**-**	**-**	**3167**	**842**	**280**

AREA, PRODUCTION AND AVERAGE YIELD OF CROPS FOR 2009-10 UNDER ALL SEASONS

Crops	Area in hectares	Production in tonnes	Yield in Kgs per hectare
1	2	3	4
OIL SEEDS			
Sesamum	604	246	428
Linseed	0	0	0
Nigerseed	0	0	0
Rape & Mustard	0	0	0
Sunflower	0	0	0
Soyabean	0	0	0
Safflower	0	0	0
Groundnut	0	0	0
Crop Total Oil seeds	604	2 4 6	429
COMMERCIAL CROPS			
Cotton	0	0	0

AREA, PRODUCTION AND AVERAGE YIELD OF CROPS FOR 2009-10 UNDER ALL SEASONS

Crops	Area in hectares	Production in tonnes	Yield in Kgs per hectare
1	2	3	4
Sugarcane	32	1535	101
Tobacco	0	0	0
Sunhemp	0	0	0
Mesta	0	0	0
PLANTATION AND HORTICULTURAL CROPS			
Coconut	16096	114445	7182
Onion	0	0	0
Castor	0	0	0
Tomato	0	0	0
Brinjal	27	280	10370
Banana	3135	7888	2516
Grapes	0	0	0
Mango	1494	4101	2745
Papaya	61	2006	33216
Cashewnut (rawnuts)	30957	23476	766
Guava	47	244	5200
Sapota	189	506	2678
Cashew nut (processed)	30957	5884	192
Lemon	6	48	8076
Sweet Potato	211	1386	6637
Potato	0	0	0
Beans	0	0	0
Cabbage	0	0	0
Tapioca	638	5910	9357
Pomogranate	0	0	0
Arecanut (Raw)	27645	231401	8455
Arecanut (Processed)	27645	49318	1802
CONDIMENTS AND SPICES CROPS			
Dry Chillies	128	248	2039
Turmeric	66	318	4811
Garlic	0	0	0
Coriander	0	0	0
Dry Ginger	323	10172	3181
Black Pepper	2092	7435	359
Cardamom	127	8	67

Source: Fully revised estimates of principal crops in Karnataka for the year 2009-2010, Directorate of Economics and Statistics, Bangalore.

(11) Irrigation

Dakshina Kannada district does not have any major irrigation or hydel-power projects. There are however small tanks at several places which provides irrigation for small extent of land here and there. Likewise at a few places barrages have been built across certain streams and stored water thereof is being made use for irrigation purpose. The traditional method of irrigation work such as mud katas, tanks and storage in river beds by means of vented dams, anicuts and salt water exclusion of dams are followed as the traditional type of irrigation. Apart from tanks and wells, bore wells and lift irrigation are also some of the sources of irrigation in the district. As per the latest statistics of 2009-10, the net area irrigated by wells is 40,501 hectares, by borewells 9,202 hectares, by lift irrigation 2,138 hectares and by other sources 18,146 hectares.

(12) Natural Wealth

The most extensive rock formation in the area is the biotite gneiss. The rock consists of vitreous quartz feldspars and biotite. Laterite-like formation cover a fairly large area along the coast and a little to the interior. Though not rich in mineral wealth, the district contains some useful minerals such as corundum, iron ore, kyanite, silica sand, limestone and clay in considerable quantities. The soil in the district is of a lateritic type characterised by a high iron and aluminium content.

TALUK WISE MINERAL RESOURCES OF THE DISTRICT

Sl. No.	Taluk	Type of Mineral		Remarks
		Major	Minor	
1	2	3	4	5
1	Mangalore	Lime Stone, Silica Sand	Dyke, Building Stone, Ornamental Stone	-
2	Bantval	-	Ordinary Sand, Building Sand	-
3	Beltangadi	White quartz, Magnetite, Quartzite	Building Stone, Ornamental Stone	-
4	Puttur	Iron Ore, Latritic Iron Ore	Building Stone, Ordinary Sand	-
5	Sulya	Kyanite, Corundum	Building Stone, Ordinary Sand	-

Source: Department of Mines & Geology, Govt. of Karnataka.

(13) Animal Husbandry

Animal husbandry, like in most parts of the State, is an important economic activity, which is more or less an adjunct to cultivation, in Dakshina Kannada also. However, since the climatic and topographical features of the district are not quite conducive despite abundance of vegetation, the livestock wealth of the district is not quite impressive. The cattle belong to a non-descript breed locally known as Malnad Gidda. The cows are short in stature and present a picture of stunted growth. They are however sprightly animals with an extra-ordinary power of endurance and resistance to disease. These cows yield only small quantities of milk. The bulls and bullocks are also short statured. Buffaloes are also reared all over the district as rearing of buffaloes has a socio-cultural significance also. To augment its growth, Livestock Breeding Farm at Koila, Dakshina Kannada district was established. This centre is involved in cross-breed calf production, Surti buffalo production, fodder development, pig production and farmers training. Goats, sheep and pigs are the other livestock animals reared in the district. Poultry is a very popular enterprise and in the matter of poultry wealth, Dakshina Kannada excels the other district of the State. There is one District Poultry rearing and training centre at Mangalore and two Poultry rearing centres, one at Kundapur and one at Koila. There is also one Pig Breeding station at Koila. The Department of Animal Husbandry and Veterinary Services has chosen Dakshina Kannada district to form a Pig Breeding association under the Co-operative society act, to establish good quality pork and marketing facility.

DISTRIBUTION OF LIVESTOCK POPULATION IN THE DISTRICT

Sl. No.	Name of Livestock	Total Livestock
1	2	3
1	Cattle	396609
2	Buffaloes	15119
3	Sheep	307
4	Goats	25749
5	Pigs	5332
6	Rabbits	1000
7	Dogs	221401
8	Others	3
Total livestock		**665520**
Total poultry		**1322880**

Source: Livestock Census, 2007, Karnataka at a glance, 2010-2011, Directorate of Economics and Statistics, Bangalore.

According to livestock Census 2007, the livestock population in the district is 6,65,520 which includes cattle, buffaloes, sheep, goats, pigs, rabbits and dogs. Total poultry stock is 13,22,880. The district ranks 1st place in its dogs population and 3rd place in rabbits rearing.

(14) Veterinary Services.

With regard to veterinary services it may be mentioned that there are altogether 108 veterinary institutions of different categories in the district. Every taluk headquarters has veterinary hospitals. There are 13 veterinary hospitals, 35 veterinary dispensaries, 48 primary veterinary centres and 7 artificial insemination centres present in the district.

VETERINARY INSTITUTIONS IN THE DISTRICT FOR THE YEAR 2009-10

Sl. No.	Taluks	Veterinary hospitals	Veterinary dispensaries	Primary veterinary centres	Veterinary mobile dispensaries	Artificial insemination centres	Others	Total
1	2	3	4	5	6	7	8	9
1	Mangalore	4	12	11	1	1	0	29
2	Bantval	3	8	10	1	1	0	23
3	Beltangadi	2	6	11	1	1	0	21
4	Puttur	2	5	10	1	2	0	20
5	Sulya	2	4	6	1	2	0	15
	District Total:	**13**	**35**	**48**	**5**	**7**	**0**	**108**

Source: Dakshina Kannada District at a glance 2009-10, District Statistical Office, Dakshina Kannada.

(15) Fisheries

Fisheries constitute the major economic and characteristic feature of the district. Besides Udupi and Uttar Kannada, Dakshina Kannada is the only district endowed with a coastal line. The district is known for marine fishing and the export of fish and fish products. With a considerably large coastal line, the district has a rich continental shelf which abounds with pelagic fisheries in addition to a rich prawn fishery. The estuaries of the rivers are noted for the richness of their fish fauna. In view of the abundance of Mackerels, this part of the west coast is popularly known as the Mackerel Coast. However, with preponderance of marine fisheries, the inland fisheries hold a secondary place. The fishermen adopt the traditional method for catching

the fish. A major position of fish landing is sold on the spot to local consumers and also the traders. All along the coast there are several curing yards, cold storage facilities and ice plants.

There are 63 ice plants, 19 freezing plants and 10 cold storages in the district. The district has a fishermen population of 58,218. Out of which 27,597 are active fishermen. The district ranks at 3rd place in the State in terms of active fishermen. There are 103 fish market in the district and all are departmental. Apart from the above there are 23 fishing co-operative societies in the district.

FISHING ACTIVITY IN THE DISTRICT

Fish Seed Stocked	**In lakh fingerlings**
a) Reservoirs	0.00
b) Major Tanks	0.00
c) Minor Tanks	0.50
Total	**0.50**
Estimated Fish Production	**In MTs**
a) Cultured	115.70
b) Natural	956.73
Total	**1072.43**
Number of Fish farms	
a) Production	0
b) Product & Rearing	0
c) Rearing	0
d) Nursery	1
Total	**1**
Co-operative Societies	23

Source: Statistical Bulletin of Fisheries 2008-09, Directorate of Fisheries, Government of Karnataka

From the point of view of developments, the state government has introduced various welfare schemes such as saving cum relief scheme, group accident insurance for the active fishermen, development of model villages for fishermen, establishment of district relief fund with a view to improve the socio-economic condition of the fishermen.

(16) Industries

Though Dakshina Kannada does not rank amongst the industrially advanced districts of the State, manufacturing industry makes a significant contribution to the economy of the district. It is in fact, renowned for the production of tiles, beedis and cashew besides chemical and fertilizers. The most important industry of the district is the Mangalore Refineries and Petrochemicals Limited, popularly known as MRPL. The district is famous for manufacturing of tiles, which have over the decades, came to be known as “Mangalore tiles.” These factories have been supplying tiles to different parts of the country and also to the foreign countries such as Sri Lanka, Burma (Myanmar), East Africa and Australia. Another important industry of the district is cashew industry. There are more than a dozen of such factories in the district.

The district is well known for its beedi industry. The uniqueness of this industry is that the beedi rolling work is being done at homes. The authorised agents supply the required materials and makes arrangements to receive the finished product. In addition to these there are many medium sized industrial units engaged in general engineering works and are manufacturing items such as wheel bolts, nuts, sheds, bushes and other automobile parts. Among the recent addition to the lists of factories is the large scale Naptha based fertilizer complex which has come up near harbour. Besides, there are a few textiles industries, wood products industries, coffee curing industries and vegetable oil industries.

These industrial units provide employment to vast population of the district besides, contributing to the economy of the district. The below given table provides the taluk wise details of major factories for the year 2009-10:

TALUKWISE DETAILS OF MAJOR FACTORIES FOR THE YEAR 2009-10

Name of Taluk	Number of Factories in the District					No. Employed
	Textiles	Chemicals	Engineering	Others	Total	
1	2	3	4	5	6	7
Mangalore	_	21	48	243	312	27263
Bantval	_	_	_	49	49	2255
Beltangadi	_	_	_	18	18	691
Puttur	_	2	_	31	33	2147
Sulya	_	_	_	11	11	878
Total	**_**	**23**	**48**	**352**	**423**	**33234**

Source: Dakshina Kannada District at a glance 2009-10, District Statistical Office, Dakshina Kannada.

(17) Trade and commerce

Trade and Commerce including the banking have a vital role to play in the economy of the district. The ports handle import-export trade and these towns are trading centres of local importance as well. Mangalore is a major commercial centre. Every taluk headquarter has a primary co-operative society and in addition there are Arecanut Marketing Society, Horticultural Marketing Society, Fish Marketing Federation and South Kanara Agriculturist's Co-operative Marketing Society. There are a number of consumers' cooperative societies as well as industrial and primary agricultural cooperative societies all over the district. In the matter of banking, Dakshina Kannada enjoys high reputation. As early as in 1906, the district witnessed the founding of the two commercial banks, namely the Canara Bank and the Canara Banking Corporation. The District Central Co-operative Bank was established in 1913. The year 1920 marked the beginning of the rapid development of the banking institutions. The Canara Bank, the Syndicate Bank, the Vijaya Bank, the Karnataka Bank and the Corporation Bank have their origin in the erstwhile Dakshina Kannada district. In addition to Commercial and Co-operative Banks, numerous private financial institutions such as the State Financial Corporation, Maharashtra Apex Corporation, Canara Finance Unit, Mangalore Benefit Chit Fund, Manipal Finance Corporation etc., have also been successfully functioning in the district. Primary Co-operative Land Bank is present in each taluk.

TALUKWISE DETAILS OF BANKS IN THE DISTRICT

Name of Taluk	Number of Banks as on 31.03.2010				
	Commercial Banks	Grameen Banks	Urban Co-op Banks	Other Co-op Banks	Primary Land Development Bank
1	2	3	4	5	6
Bantwal	36	3	5	113	-
Belthangadi	26	3	2	99	-
Mangalore	237	5	35	284	-
Puttur	33	2	2	118	-
Sulya	22	3	3	73	-
Total	**354**	**16**	**47**	**687**	**-**

Source: Dakshina Kannada District at a glance 2009-10, District Statistical Office, Dakshina Kannada.

The numbers of regulated markets are 13 and the total turnovers of these markets are around about 539.12 Crores. The table given below shows the detail of number of Co-operative societies in the district.

NUMBER OF CO-OPERATIVE SOCIETIES IN THE DISTRICT

Name of Taluk	Co-operation and Agricultural Marketing as on 31.03.2010								
	Co- operative societies				Regulated Markets				
	Agricultural	Milk Producers	Others	Total	Liquidated	Main	Sub	Total	Turnover in crores
1	2	3	4	5	6	7	8	9	10
Mangalore	21	74	0	95	14	1	1	2	206.92
Bantval	28	81	0	109	1	1	1	2	97.37
Beltangadi	23	67	0	90	0	1	0	1	37.63
Puttur	19	80	0	99	4	1	6	7	124.00
Sulya	23	45	0	68	0	1	0	1	73.20
Total	**114**	**347**	**0**	**461**	**19**	**5**	**8**	**13**	**539.12**

Source: Dakshina Kannada District at a glance 2009-10, District Statistical Office, Dakshina Kannada.

(18) Transport and Communication

In the matter of transport and communication, the district is fairly well advanced, especially in the coastal strip where all the rivers and streams have been bridged and the west coast high way have become reality in the interior Malnad tract too. The recent decades have witnessed rapid development and the part of this can be attributed to the formation of Hassan-Mangalore Railway line and Kudremukh Iron Ore Project. In the Ghat section during monsoons landslides were common in the past. Embankments have now been built on roads at several places to ensure safe passage to motor vehicles.

DETAILS OF RAILWAY TRANSPORT IN THE DISTRICT

Name of Taluk	Length of Railway line in km.			Railway Station
	Broad Gauge	Metre Gauge	Total	
1	2	3	4	5
Mangalore	77.63	0	77.63	9
Bantval	0	0	0	0
Beltangadi	0	0	0	0
Puttur	41	0	41	2
Sulya	0	0	0	0
Total	**118.63**	**0**	**118.63**	**11**

Source: Dakshina Kannada District at a glance 2009-10, District Statistical Office, Dakshina Kannada.

DETAILS OF ROAD TRANSPORT IN THE DISTRICT

Name of Taluk	Length of Road in km.											Major Bridges
	National Highway	State Highway	Major District Roads	Other Dist. Roads	Village Roads	TDB Roads	Municipality Roads	Irrigation Dept. Roads	Forest Roads	Panchayat Road	Total Roads	
1	2	3	4	5	6	7	8	9	10	11	12	13
Mangalore	90.00	78.50	338.88	69.85	0.00	0.00	1074.18	7.10	0.40	1501.47	3160.38	14
Bantval	59.20	91.70	133.12	94.73	0.00	0.00	50.00	3.70	0.30	1928.86	2361.61	1
Beltangadi	48.51	92.20	104.85	216.56	0.00	0.00	36.00	1.50	0.50	2162.76	2662.88	9
Puttur	42.00	150.80	106.80	86.36	0.00	0.00	99.72	4.70	15.46	1401.40	1907.24	3
Sulya	0.00	115.60	90.40	62.72	0.00	0.00	61.00	2.89	32.33	920.40	1285.34	4
Total	**239.71**	**528.80**	**774.05**	**530.22**	**0.00**	**0.00**	**1320.90**	**19.89**	**48.99**	**7914.89**	**11377.45**	**31**

Source: Dakshina Kannada District at a glance 2009-10, District Statistical Office, Dakshina Kannada.

Road transport is an important sector in the economy of the district. Since all the routes are not yet nationalised, several private transport operators are providing carriage services. Thus the district presents a picture of wholesome mixed economy. Banking, Trade and Transport have all carved out important but interdependent niches for themselves. As on 2009-10, the district had a total road length of 11377.45 km., out of which national high way constitute 239.71 km., state highway 528.8 km., major district roads 774.05 km. Besides, the ambitious Konkan Railway Project for connecting Mangalore with Roha was opened for freight traffic in 1996. The Mangalore-Udupi line was started first and was extended to Kundapur in 1995. The 760 km. long line was opened for passenger traffic in December 1996.

DETAILS OF COMMUNICATION FACILITIES IN THE DISTRICT

Name of the taluk	Communication Facilities		
	Post Offices	Telephone Exchanges	Telephones
1	2	3	4
Mangalore	173	37	84832
Bantval	99	28	18442
Beltangadi	79	27	10141
Puttur	76	32	19519
Sulya	55	23	10974
Total	**473**	**147**	**143908**

Source: Dakshina Kannada District at a glance, 2009-10, District Statistical office, Dakshina Kannada.

The district has 473 post offices, 147 telephone exchanges and a good number of telephone connections. The above given table provides the taluk wise details of communication facilities for the year 2009-10.

(19) Electricity and power

Karnataka has a place of pride in the history of power generation in the country. Karnataka Power Transmission Corporation Limited-KPTCL (erstwhile KEB) is mainly vested with the functions of transmission and distribution of power in the entire state. The Corporation has been attaching great importance to electrification of villages and hamlets, tribal colonies and harijan basthis and energisation of irrigation pumpsets. Besides this, with a view to benefit

weakest among the section of society, schemes called Bhagya Jyothi / Kuthir Jyothi have been introduced. The below given table provides the taluk wise details of no. of villages electrified and energised IP sets for the year 2009-10.

TALUKWISE DETAILS OF NO. OF VILLAGES ELECTRIFIED AND ENERGISED IP SET-2009-2010

Sl. No.	Name of the District & Taluk	No. of Villages electrified	No. of IP Set energised	No. of Bhagyajyothi connections	No. of connections for any other scheme, if any
1	2	3	4	5	6
	DAKSHINA KANNADA				
1	Mangalore	88	16179	2764	-
2	Bantval	81	15866	6752	-
3	Beltangadi	80	9321	2275	-
4	Puttur	67	14533	3478	-
5	Sulya	40	6732	4135	-
	Total	**356**	**62631**	**19404**	**-**

Source: Mangalore Electricity Supply Company Limited, Zonal Office, MESCOM, Mangalore.

Urban local bodies

The statutory urban local bodies are the Municipal Corporation and Municipal Councils. These urban local bodies elect Councillors / Corporators from each ward and the tenure of the Councillors/Corporators would be for five years. The President or Vice-President of the Municipal Council and the Mayor/Deputy Mayor of the Corporation whose tenure will be for a period of one year are elected from among the elected Councillors/Corporators. The Chairman of various committees are also elected from among the elected Councillors for a term of one year.

The Chief Officer in Municipal Council and the Commissioner in a City Corporation are responsible for day-to-day administration and the executive authority is vested with them.

Zilla Panchayat and Taluk Panchayat

To promote the development of institution and secure greater measure of participation by the people in the local and Governmental affairs by decentralization of power and functions for the purpose of development, planning and implementation of various programmes thereof, Zilla Panchayats have been constituted in the State. The jurisdiction of Zilla Panchayat is coterminous with that of the corresponding district but excludes the statutory towns. Accordingly, Zilla Panchayat has been constituted for the district and its jurisdiction extends over the Taluk Panchayats of the district. The jurisdiction of each Taluk Panchayat is coterminous with that of the taluk of the same name but excludes the area incorporated in the statutory towns or cities, if any.

The Zilla Panchayat elects its Presidents and Vice-President and Chairman of its committees from amongst the elected members. The term of these elected representatives will be for five years. An IAS Officer is posted by the State Government as Chief Executive Officer of the Zilla Panchayat. Various departments assist the Panchayat.

Grama Panchayats

The Government of Karnataka enacted the Karnataka Panchayat Raj Act 1993 on 30.4.1993 replacing its previous enactment in this regard for the formation of Gram Panchayat.

The Grama Panchayat is authorized to function on the items listed in Schedule I of the Act namely, preparation of annual plans for the development of Panchayat area, Preparation of annual budget, providing reliefs in natural calamities, removal of encroachments on public properties, organising voluntary labour and contribution for community works, maintenance of essential statistics of the village, in addition to matters relating to Agriculture, Animal Husbandry, Fisheries, Social and Farm Forestry, Khadi, Village and cottage Industries, Rural Housing, Drinking water, Roads, etc., Rural Electrification, Non-conventional energy sources, Poverty Alleviation Programmes, Markets

and Fairs, Rural Sanitation, Public Health and Family Welfare, Women and Child Development, Social Welfare, Welfare of Weaker Sections, Public Distribution System, Maintenance of Community assets, Construction and Maintenance of Dharmashalas, Chatras, Cattle Sheds, Ponds, Cart Stands, Slaughter Houses, Public Parks, Play Grounds, etc., regulation of manure pits in public places and establishment and control of shandies, such other functions as may be entrusted.

The Grama Panchayat is also empowered to make provisions for carrying out within its area any other work or measure which is likely to promote the health, safety, education, comfort, convenience or social or economic well being of the inhabitants of the Panchayat area.

CONCEPTS AND DEFINITIONS:

Census concepts

Building: A 'Building' is generally a single structure on the ground. Usually a structure will have four walls and a roof. Sometimes it is made up of more than one component unit which are used or likely to be used as dwellings (residences) or establishments such as shops, business houses, offices, factories, workshops, worksheds, schools, places of entertainment, places of worship, godowns, stores etc. It is also possible that building which have component units may be used for a combination of purposes such as shop-cum-residence, workshop-cum-residence, office-cum-residence etc. But in some areas the very nature of construction of houses is such that there may not be any wall. Such is the case of conical structures where entrance is also provided but they may not have any walls. Therefore, such of the conical structures are also treated as separate buildings.

Pucca houses: Houses, the walls and roof of which are made of permanent materials. The material of walls can be any one from the following, namely, Stones (duly packed with lime or cement mortar), G.I/ Metal/Asbestos sheets, Burnt bricks, Cement bricks and Concrete. Roof may be made of from any one of the following materials, namely, Machine-made tiles, Cement tiles, Burnt bricks, Stone, Slate, G. I/Metal/Asbestos sheets and Concrete. Such houses are treated as Pucca house.

Kutcha houses: Houses in which both walls and roof are made of materials, which have to be replaced frequently. Walls may be made from any one of the following temporary materials, namely grass, unburnt bricks, bamboos, mud, reeds, thatch, plastic/polythene, loosed packed stone, etc. Such houses are treated as Kutcha house.

Dwelling Room: A room is treated as a dwelling room if it has walls with a doorway and a roof and should be wide and long enough for a person to sleep in, i.e, it should have a length of not less than 2 meters and a breadth of at least 1.5 meters and a height of 2 meters. A dwelling room would include living room, bedroom, dining room, drawing room, study room, servant's room and other habitable rooms. Kitchen, bathroom, latrine, store room, passageway and verandah which are not normally usable for living are not considered as dwelling rooms. A room, used for multipurpose such as sleeping, sitting, dining, storing, cooking, etc., is regarded as a dwelling room. In a situation where a Census house is used as a shop or office, etc., and the household also stays in it then the room is not considered as a dwelling room. But if a garage or servant quarter is used by a servant and if she/he also lives in it as a separate household, then this has been considered as a dwelling room available to the servant's household. Tent or conical shaped hut if used for living by any household is also considered as dwelling room. A dwelling room, which is shared by more than one household, has not been counted for any of them. If two households have a dwelling room each but in addition also share a common dwelling room, then the common room has not been counted for either of the households.

Census House: A 'Census house' is a building or part of a building used or recognized as a separate unit because of having a separate main entrance from the road or common courtyard or staircase, etc. It may be occupied or vacant. It may be used for residential or non-residential purpose or both. If a building has a number of flats or Blocks/Wings, which are independent of one another having separate entrances of their own from the road or a common staircase or a common courtyard leading to a main gate, these are considered as a separate Census house.

Village: The basic unit for rural areas is the revenue village, which has definite surveyed boundaries. The revenue village may comprise of one or more hamlets but the entire village is treated as one unit for presentation of data. In un surveyed areas, like villages within forest areas, each habitation area with locally recognized boundaries is treated as one village.

Rural-Urban area: The data in the Census are presented separately for rural and urban areas. The unit of classification in this regard is 'town' for urban areas and 'village' for rural areas. The urban area comprises two types of towns viz; statutory towns and Census towns. In the Census of India 2011, the definition of urban area adopted is as follows:

(a) Statutory Towns: All places with a Municipality, Corporation, Cantonment Board or Notified Town Area Committee, etc., are known as Statutory Towns.

(b) Census towns: All other places satisfying the following three criteria simultaneously are treated as Census Towns.

i) A minimum population of 5,000;

ii) At least 75 per cent of male working population engaged in non-agricultural pursuits; and

iii) A density of population of at least 400 per sq. km. (1,000 per sq. mile)

For identification of places which would qualify to be classified as 'urban', all villages which, as per the 2001 Census had a population of 4,000 and above, a population density of 400 persons per sq. km. and having at least 75 per cent of male working population engaged in non-agricultural activity were considered. To work out the proportion of male working population referred to above against b) (ii), the data relating to main workers were taken into account. In addition the above stated towns, urban areas also constitutes of OGs which are the parts of UAs.

Urban Agglomeration: An Urban Agglomeration is a continuous urban spread constituting a town and its adjoining urban outgrowths (OGs) or two or more physically contiguous towns together with or without urban outgrowths of such towns. In some cases, railway colonies, university campuses, port areas, military camps, etc., may come up near a statutory town outside its statutory limits but within the revenue limits of a village or villages contiguous to the town. Each such individual area by itself may not satisfy the minimum population limit to qualify it to be treated as an independent urban unit but may qualify to be clubbed with the existing town as their continuous urban spread (i.e., an Out Growth). Each such town together with its outgrowth(s) is treated as an integrated urban area and is designated as an 'urban agglomeration'. For the purpose of delineation of Urban Agglomerations during Census of India 2011, following criteria has been adopted:

(a) The core town or at least one of the constituent towns of an urban agglomeration should necessarily be a statutory town; and

(b) The total population of an Urban Agglomeration (i.e. all the constituents put together) should not be less than 20,000 as per the 2001 Census. In varying local conditions, there were similar other combinations which have been treated as urban agglomerations satisfying the basic condition of contiguity.

Out Growth (OG): The outgrowth is a viable unit such as a village or a hamlet or an enumeration block made up of such village or hamlet and clearly identifiable in terms of its boundaries and location. While determining the outgrowth of a town, it has been ensured that it possesses the urban features in terms of infrastructure and amenities such as pucca roads, electricity, taps, drainage system for disposal of waste water etc. Educational institutions, post offices, medical facilities, banks etc. and physically contiguous with the core town of the UA.

City: Towns with population of 100,000 and above are called cities.

Household: A 'household' is usually a group of persons who normally live together and take their meals from a common kitchen unless the exigencies of work prevent any of them from doing so. Persons in a household may be related or unrelated or a mix of both. However, if a group of unrelated persons live in a Census house but do not take their meals from the common kitchen, then they are not constituent of a common household. Each such person was to be treated as a separate household. The important link in finding out whether it was a household or not was a common kitchen/common cooking. There may be one member households, two member households or multi-member households.

Institutional Household: A group of unrelated persons who live in an institution and take their meals from a common kitchen is called an Institutional Household. Examples of Institutional Households are boarding houses, messes, hostels, hotels, rescue homes, observation homes, beggar's homes, jails, ashrams, old age homes, children homes, orphanages, etc. To make the definition more clearly perceptible to the enumerators at the Census 2011, it was specifically mentioned that this category of households would cover only those households where a group of

unrelated persons live in an institution and share a common kitchen.

Houseless household: Households who do not live in buildings or Census houses but live in the open or roadside, pavements, in Hume pipes, under flyovers and staircases, or in the open places of worship, mandaps, railway platforms, etc., are treated as Houseless Households.

Scheduled Caste and Scheduled Tribes:-

The list of SCs and STs in the State is given hereunder:-

Scheduled Castes

1 Adi Andhra
2 Adi Dravida
3 Adi Karnataka
4 Adiya (in Coorg district)[a]
5 Ager
6 Ajila
7 Anamuk
8 Aray Mala
9 Arunthathiyar
10 Arwa Mala
11 Baira
12 Bakad
13 Bant (in Belgaum, Bijapur, Dharwar and North Kanara districts)[b]
14 Bakuda
15 Balagai
16 Bandi
17 Banjara, Lambani, Lambada, Lambadi, Lamani, Sugali, Sukali
18 Bathada
19 Beda Jangam, Budga Jangam
20 Bellara
21 Bhangi, Mehtar, Olgana, Rukhi, Malkana, Halalkhor, Lalbegi, Balmiki, Korar, Zadmalli
22 Bhambi, Bhambhi, Asadaru, Asodi, Chamadia, Chamar, Chambhar, Chamgar, Haralayya, Harali, Khalpa, Machigar, Mochigar, Madar, Madig, Mochi, Muchi, Telegu Mochi, Kamati Mochi, Ranigar, Rohidas, Rohit, Samgar
23 Bhovi, Od, Odde, Vaddar, Waddar, Voddar, Woddar
24 Bindla
25 Byagara
26 Chakkiliyan
27 Chalavadi, Chalvadi, Channayya
28 Chandala
29 Chenna Dasar, Holaya Dasar
30 Dakkal, Dokkalwar
31 Dakkaliga
32 Dhor, Kakkayya, Kankayya
33 Dom, Dombara, Paidi, Pano
34 Ellamalwar, Yellammalawandlu
35 Ganti Chores
36 Garoda, Garo
37 Godda
38 Gosangi
39 Halleer
40 Halsar, Haslar, Hulasvar, Halasvar
41 Handi Jogis
42 Hasla
43 Holar, Valhar
44 Holaya, Holer, Holeya
45 Holeya Dasari
46 Jaggali
47 Jambuvulu
48 Kadaiyan
49 Kalladi
50 Kepmaris
51 Kolupulvandlu
52 Koosa
53 Koracha, Korachar
54 Korama, Korava, Koravar
55 Kotegar, Metri
56 Kudumban

57 Kuravan
58 Lingader
59 Machala
60 Madari
61 Madiga
62 Mahar, Taral, Dhegu Megu,
63 Mahyavanshi, Dhed, Vankar, Maru Vankar
64 Maila
65 Mala
66 Mala Dasari
67 Mala Hannai
68 Mala Jangam
69 Mala Masti
70 Mala Sale, Netkani
71 Mala Sanyasi
72 Mang, Matang, Minimadig
73 Mang Garudi, Mang Garodi
74 Manne
75 Masthi
76 Mavilan
77 Meghval, Menghvar
78 Moger
79 Mukri
80 Mundala
81 Nadia, Hadi
82 Nalkadaya
83 Nalakeyava
84 Nayadi
85 Pale
86 Pallan
87 Pambada
88 Panchama
89 Panniandi
90 Paraiyan, Paraya
91 Paravan
92 Raneyar
93 Samagara
94 Samban
95 Sapari
96 Sillekyathas
97 Sindhollu, Chindollu
98 Sudugadu Siddha
99 Thoti
100 Tirgar, Tirbanda
101 Valluvan

Scheduled Tribes

1 Adiyan
2 Barda
3 Bavacha, Bamcha
4 Bhil, Bhil Garasia, Dholi Bhil, Dungri Bhil, Dungri Garasia, Mewasi Bhil, Rawal Bhil, Tadvi Bhil, Bhagalia, Bhilala, Pawra, Vasava, Vasave
5 Chenchu, Chenchwar
6 Chodhara
7 Dubla, Talavia, Halpati
8 Gamit, Gamta, Gavit, Mavchi, Padvi, Valvi
9 Gond, Naikpod, Rajgond
10 Gowdalu
11 Hakkipikki
12 Hasalaru
13 Irular
14 Iruliga
15 Jenu Kuruba
16 Kadu Kuruba
17 Kammara (in South Kanara disitrict and Kollegal taluk of Mysore district)[c]
18 Kaniyan, Kanyan (in Kollegal taluk of Mysore district)[d]
19 Kathodi, Katkari, Dhor Kathodi, Dhor Katkari, Son Kathodi, Son Katkari
20 Kattunayakan
21 Kokna, Kokni, Kukna
22 Koli Dhor, Tokre Koli, Kolcha, Kolgha

23	Konda Kapus
24	Koraga
25	Kota
26	Koya, Bhine Koya, Rajkoya
27	Kudiya, Melakudi
28	Kuruba (in Coorg district)
29	Kurumans
30	Maha Malasar
31	Malaikudi
32	Malasar
33	Malayekandi
34	Maleru
35	Maratha (in Coorg district)[a]
36	Marati (in South Kanara district)[e]
37	Meda, Medari, Gauriga, Burud
38	Naikda, Nayaka, Cholivala Nayaka, Kapadia Nayaka, Mota Nayaka, Nana Nayaka, Naik, Nayak, Beda, Bedar and Valmiki
39	Palliyan
40	Paniyan
41	Pardhi, Advichincher, Phanse Pardhi, Haranshikari
42	Patelia
43	Rathawa
44	Sholaga
45	Soligaru
46	Toda
47	Varli
48	Vitolia, Kotwalia, Barodia
49	Yerava
50	Siddi (in Uttar Kannada district)

[a] The entry is to be read as "in Kodagu district".

[b] The entry is to be read as "in Belgaum, Bijapur, Dharwad and Uttara Kannada districts".

[c] The entry is to be read as 'Dakshina Kannada district and Kollegal taluk of Chamarajanagar district".

[d] The entry is to be read as "Kollegal taluk of Chamarajanagar district".

[e] The entry is to be read as "in Dakshina Kannada district".

Languages and Mother tongue: As per the Census concept, each language is a group of mother tongues. The Census questionnaire collects information on the mother tongue of each person. Mother tongue is the language spoken in childhood by the person's mother to the person. If the mother died in infancy, the language mainly spoken in the person's home in childhood will be the mother tongue. In the case of infants and deaf mutes, the language usually spoken by the mother is considered as mother tongue. It is not necessary that the language spoken as mother tongue should have a script. The mother tongues returned by the respondents in Census are classified and grouped under appropriate languages according to their linguistic characteristics.

Literate: A person aged 7 years and above who can both read and write with understanding in any language is taken as literate. A person who can only read but cannot write is not literate. It is not necessary that to be considered as literate, a person should have received any formal education or passed any minimum educational standard. Literacy could have been achieved through adult literacy classes or through any non-formal educational system. People who are blind and can read in Braille are treated as literates.

Literacy rate: Literacy rate of the population is defined as the percentage of literates in the age-group seven years and above. For different age-groups the percentage of literates in that age-group gives the literacy rate.

Educational level: The highest level of education a person has completed.

Work: Work is defined as participation in any economically productive activity with or without compensation, wages or profit. Such participation may be physical and/or mental in nature. Work involves not only actual work but also includes effective supervision and direction of work. It even includes part time help or unpaid work on farm, family enterprise or in any other economic activity. All persons engaged in 'work' as defined above are workers. The main point to note is that the activity should be economically

productive. Reference period for determining a person as worker and non-worker is one year preceding the date of enumeration.

Main worker: A person who has worked for major part of the reference period (i.e., six months or more during the last one year preceding the date of enumeration) in any economically productive activity is termed as 'Main worker'.

Marginal worker: A person who worked for 3 months or less but less than six months of the reference period (i.e., in the last one year preceding the date of enumeration) in any economic activity is termed as 'Marginal worker'.

Non-worker: A person who has not worked at all in any economically productive activity during the reference period (i.e., last one year preceding the date of enumeration) is termed as 'Non-worker'.

Cultivator: For purposes of Census, a person is classified as cultivator if he or she is engaged in cultivation of land owned or from Government or from private persons or institutions for payment in money, kind or share. Cultivation also includes effective supervision or direction in cultivation. Cultivation involves ploughing, sowing, harvesting and production of cereals and millet crops such as wheat, paddy, jowar, bajra, ragi, etc., and other crops such as sugarcane, tobacco, ground-nuts, tapioca, etc., and pulses, raw jute and kindred fiber crop, cotton, cinchona and other medicinal plants, fruit growing, vegetable growing or keeping orchards or groves, etc. Cultivation does not include the plantation crops like-tea, coffee, rubber, coconut and betel nuts (areca). The workers engaged in plantation crops are recorded under "other workers."

Agricultural labourer: A person who works on another person's land for wages in cash or kind or share is regarded as an agricultural labourer. She/he has no risk in the cultivation, but merely works on another person's land for wages. An agricultural labourer has no right of lease or contract on land on which she/he works.

Household industry worker: Household industry is defined as an industry conducted by one or more members of the household at home or within the village in rural areas and only within the precincts of the house where the household lives in urban areas. The larger proportion of workers in household industry should consists of members of the household. The industry should not be run on the scale of a registered factory which would qualify or has to be registered under the Indian Factories Act and should be engaged in manufacturing, processing, servicing and repairs of goods. The activity relate to production, processing, servicing, repairing or making and selling of goods. It does not include professions such as a Pleader, Doctor, Musician, Dancer, Waterman, and Astrologer, Dhobi, Barber, etc. or merely trade or business, even if such professions, trade or services are run at home by members of the household.

Other worker: A person, who has been engaged in some economic activity during the last year of reference period but not as a cultivator or agricultural labourer or worker in Household Industry. The type of workers that come under this category include all Government servants, municipal employees, teachers, factory workers, plantation workers, those engaged in trade, commerce, business, transport, banking, mining, construction, political or social work, priests, entertainment artists, etc. In fact, all those workers other than cultivators or agricultural labourers or household industry workers are 'Other Workers'.

Work participation rate: percentage of Workers (Main+ Marginal) to total population.

Population density: Population density is the number of persons inhabited per square kilometer of the area.

Age: Age is measured in terms of the completed number of years.

Sex Ratio: Number of females per 1,000 males in a population.

Non- Census Concepts

Civic status of urban units: Civic Status of a town/city is determined on the basis of Civic Administrative Authority of the town e.g., Municipal Corporation/Corporation, Municipal Committee/Municipal council, Municipality etc.

Size class of U.A/town: Size- class of U.A/Town is based on the population size of the U.A. /City/Town. U. A.s/Towns with 100,000 and above population are classified as Class I U.A.s/Towns. Towns with 50,000 to 99,999 population are classified as Class II towns, 20,000 to 49,999 population are Class III towns, population with 10,000-19,999 are Class IV towns, population with 5,000 and 9,999 are Class V towns and towns with less than 5,000 population are Class VI towns.

Slum area: The Slum Areas (Improvement and Clearance) Act, 1956, which was enacted by the Central Government defined slums as (a) Areas where buildings are in any respect unfit for human habitation; or (b) are by reasons of dilapidation, overcrowding, faulty arrangement and

design of such buildings, narrowness or faulty arrangement of streets, lack of ventilation, light or snitation facilities, or any combination of these factors, are detrimental to safety, health or morals.

Mega city: The concept of 'Mega city' is a recent phenomenon in the Urban Sociology and is defined in terms of metropolitan city in the form of large size, problem of management of civic amenities and capacity to absorb the relatively high growth of population. Indian Census in 1991 treated the population size of 5 million and above as the cut off point to identify a place as the megacity. Whereas, for the purpose of inclusion in Centrally Sponsored Scheme for Infrastructure Development in Mega cities in the Ministry of Urban Affairs and Employment, Department of Urban Development adopted the criteria of 4 million and above population as per 1991 Census for Mega cities. In 2001 Census, cities with 10 million and above population has been treated as Mega cities and the same criteria of population has been adopted in 2011 Census.

Concepts used in VD and TD of DCHB:

1. Educational Amenities: The type of different educational facilities available in the village is given in numbers. Both Government and private educational facilities / institutions are considered separately for this purpose. If there are composite schools like Middle schools with Primary classes, or Secondary schools with middle classes, these are included in the number of Primary and Middle schools respectively. For example, if in a village there are two Primary schools and one Middle school with primary classes, the number of Primary schools in the village may be given as three and that of Middle school as one even though there may be only three educational institutions. So also in case of Secondary schools. For better understanding, the distinctiveness of different types of schools is depicted hereunder:

1.1 Pre-primary (PP): In present days, the children are sent to schools at a very early stage. Lot of pre-primary schools, private schools in particular, have come up in villages and towns. These may or may not be recognized by the competent authorities. Even many Secondary schools have classes starting from pre-primary level. Pre-primary classes include Nursery, K.G., Pre-basic, Play school, etc.

1.2 Primary School (P): Schools providing education from Standard 1 and upward up to and inclusive of Standard V are classified as Primary Schools.

1.3 Middle School (M): Schools providing education from Standard VI and upward upto and inclusive of Standard VIII are classified as Middle Schools. A School with Class 1 to VIII is treated as two units, i.e. one Primary School and one Middle School.

1.4 Secondary School (S): Schools providing education from Standard IX and upwards upto and inclusive of Standard X are classified as Secondary Schools. A composite school with 1 to X standard is treated as three separate units and counted separately under the categories of Primary School, Middle School and Secondary School.

1.5 Senior Secondary School (SS): Schools and colleges that provide education for Standards XI and XII and first and second year of the Pre-University Course fall under this category. There are Senior Secondary Schools with Standard I and upwards upto Standard XII.

1.6 Degree College:

(i) Arts/Science/Commerce: These are all educational institutions that provide post-PUC level education leading to University degree/diploma in any subject or combination of subjects and also post-graduate levels of education. The college offering courses in Arts, Science or Commerce either separately or in combination are covered under this category.

(ii) Engineering (E): It is a graduate/post-graduate degree college providing Bachelor of Engineering (BE) or Bachelor of Technology (B. Tech.) or post-graduate engineering degrees like M.Tech.

(iii) Medicine (M): These are graduate/post-graduate degree colleges providing MBBS or equivalent degree in alternative medicine like Ayurveda, Unani, Homeopathy, etc., post-graduate medical degrees like M.D. or equivalent in the above branches of medicine.

1.7 Management College/Institute (MI): It offers courses like Diploma in Management, Post-Graduate Diploma in Management, Masters of Business Administration (MBA) and specializations in different disciplines of Management like Marketing, Human Resources Development (HRD) etc.

1.8 Polytechnic (Pt): An Institution providing certificate/ diploma (not equivalent to degree) in any technical subject like engineering, vocational courses like embroidery, fashion designing etc. It may be both Government and Private.

1.9 Vocational School/ITI: It is a vocational training institute imparting trainings in specific fields acquiring necessary skill, which will make the trainees employable or create them opportunities of self-employment. Trainings offered by Industrial Training Institutes (ITI) fall under this category.

1.10 Non-formal Education/Training Centre (NFTC):: Non-vocational education centers, established by the Central and State Governments provide educational facilities to the interested persons irrespective of educational qualification, and age. These education centers are open to all.

1.11 Special School for Disabled: There are Government and Government recognized institutions/organizations engaged for providing education to different groups of disabled persons.

2. Medical Facilities:

2.1. Hospital-Allopathic and Hospital-Alternative medicine: A hospital is an Institution, where sick or injured are given medical or surgical care. Bed strength differs from hospital to hospital ranging from 31 to 500 depending upon whether these are sub-district, sub-divisional or district hospitals. If there are hospitals providing facilities under different systems of medicines such as, Allopathy, Ayurveda, Unani and Homoeopathy, etc., these details are to be given separately.

(a) Allopathy: The system of medical practice, which treats disease by the use of remedies which produce effects different from those produced by the disease under treatment.

(b) Ayurveda: Ayurveda means 'Science of life'. The philosophy of Ayurveda is based on the theory of Pancha Mahabhootas (Five elements) of which all the objects and living bodies are composed of. The combinations of these five elements are represented in the form of Tridosha: Vata, Pitta and Kapha. These three 'doshas' are physiological entities of living beings. Ayurveda developed into eight distinct specialities, i.e., Internal Medicine, Pediatrics, Psychiatry, Eye and ENT, Surgery, Toxicology, Geriatrics and Science of virility. Two types of treatments, Preventive and Curative, are given in Ayurveda.

(c) Unani: Treatment of Unani consists of three components, namely, preventive, promotive and curative. Unani system of medicine has been found to be efficacious in conditions like Rheumatic Arthritis, Jaundice, Filariasis, Eczema, Sinusitis and Bronchial Asthma. For the prevention of the disease and promotion of health, the Unani System emphasizes six esentials: pure air, food and water, physical movement and rest, psychic movement and rest, sleep and wakefulness and retention of useful materials and evacuation of waste materials from the body.

(d) Homoeopathy: Treatment in Homoeopathy, which is holistic in nature, focuses on an individual's response to a specific environment. Homoeopathic medicines are prepared mainly from natural substances such as plant products, minerals and animal sources. Homoeopathic medicines do not have any toxic, poisonous or side effects. Homoeopathic treatment is economical as well and has a very broad public acceptance.

2.2 Community Health Centre (CHC): Community Health Centres are designed to provide referral health care for cases from PHC and those in need of specialist health care approaching the CHC directly. Four PHCs are included under each CHC thus catering approximately 80,000 population in tribal/hilly areas and 1,20,000 population for plain areas. CHC is a 30- bedded hospital providing specialist care in Medicine, Obstetrics and Gynaecology, Surgery and Paediatrics.

2.3 Primary Health Centre (PHC): A Primary Health Centre is the first contact point between a village community and the Government Medical Officer**.** A PHC covers a population of 20,000 in hilly, tribal or difficult areas and 30,000 population in plain areas with 4-6 indoor/observation beds. It acts as a referral unit for 6 sub-centres. It has a Medical Officer and para- medical staff.

2.4 Primary Health Sub- Centre (PHS): A Primary Health Sub-centre is the first contact point between the primary health care system and the community. As per the population norms, one PHS is established for every 5,000 population in plain areas and 3,000 population in hilly/ tribal/ desert areas. Each PHS has a sanctioned strength of one male and one female health worker.

2.5 Maternity and Child Welfare Centre (MCW): It provides pre-natal and post-natal services for both mother and child. The services include regular check-up of pregnant women, giving folic tablets, counselling, delivery, immunization of children with check-up etc.

2.6 TB Clinic (TBC): The diagnosis and treatment of TB are functions of the general health services and hence it is

a part and parcel of Primary Health Care. Specialised units such as the District Tuberculosis Centre (DTC) act as referral centers. TB clinics are established by the Government of India under the National Tuberculosis Control Program and implemented through a network of DTC. The DTC is the nodal point for TB control activities in the district and it also functions as a specialized referral centre. The functions of sub-district level Tuberculosis Unit (TU) are implementation, monitoring and supervision of TB control activities in its designated geographical areas.

2.7 Health Centre: Clinics where medicine and medical supplies are dispensed. It has no in-patient facility. A clinic (or an outpatient clinic) is a small private or public health facility that is devoted to the care of outpatients, often in a community, in contrast to larger hospitals, which also treat inpatients.

2.8 Dispensary: Place where patients are treated and medicines provided but with no in-patient facility. Immunizations, MCH Services and sometimes pathological tests are carried out here. It may be of allopathic or any alternative medicine.

2.9 Veterinary Hospital: Mostly run by the State Government or local body for treatment and preventive measures against diseases of domestic animals like cows, buffaloes, etc., in rural areas.

2.10 Mobile Health Clinic: These are Mobile vans well equipped with a range of health services to villages located far away from the CHCs, PHCs or any public health sources. The vans visit villages on designated days to deliver the health care services. The services generally offered are OPD, ante-natal and post-natal, B.P. examination, X-ray, ECG, Immunisation, First Aid etc.

2.11 Family Welfare Centre: Check-up and counselling is provided to the pregnant and married women regarding small family norm and devices for having a small family. Temporary and permanent contraceptive devices are provided here.

2.12 Nursing Home: A nursing home is a long–term care facility licensed by the State that offers 24-hour room and board and health care services including basic and skilled nursing care, rehabilitation and a full range of other therapies, treatments and programs to old and sick people. The difference between a hospital and a nursing home is that a nursing home gives importance to convalescence from a disease while a hospital gives medical treatment for the disease.

2.13 Medicine Shop: A shop which sells drugs and medicines of any system of medicine viz. allopathic, homeopathic, ayurvedic or unani medicines, is considered as a medicine shop. Sometimes some shops and Paan shops also keep ordinary medicines, like Crocin, Burnol etc. These shops are not taken as medicine shops.

3. Drinking Water: The following are the main source of drinking water facility(s) available in the village.

3.1 Tap Water-treated(T): This source of drinking water refers to a source of drinking water which is provided to the villagers through pipes within their premises or to the villagers through common taps (public taps/community water points) by the Government departments, local bodies, Panchayats, public or private estate agencies, etc. after treatment. Such a source is treated as 'Tap water from treated source'.

3.2 Tap Water-un-treated(TU): If the villagers are drawing drinking water through pipes either directly from a well or bore well or after pumping the well or tube well water, or the water is supplied through pipes to the households of the village or through public taps without treatment. Such a source is treated as 'Tap water from un-treated source'.

3.3 Covered Well (CW): A well that is (1) covered on sides from run-off water (i.e., excess water from rain, snowmelt or other sources flows over the land) through a wall lining or casting that is raised above ground level on a platform that diverts spilled water away from the well and (2) covered so that bird droppings and animals cannot fall inside the hole, is considered as "Covered Well".

3.4 Un-covered Well (UW): A well which is (1) un-covered on sides from runoff water, (2) un-covered from bird droppings and animals; or (3) both.

3.5 Hand Pump (HP): Hand pump means where ground water is taken out manually by operating a hand pump.

3.6 Tube Well (TW)/Borehole (B): Tube Well/Borehole denotes the ground water source from where ground water is taken out through electrical or diesel pump.

3.7 Spring, River/Canal, Tank/Pond/Lake: Self-explanatory.

4. Community Toilet Complex: Community Toilet may be constructed and maintained by Gram Panchayats or Private NGOs like Sulabh Sauchalaya or likes.

5. Rural Sanitary Mart/Rural Sanitary Hardware Outlet (RSM): It is an outlet dealing with the materials, hardware and designs required for the construction of not only sanitary latrines but other sanitary facilities such as compost pit, washing platform and other sanitation and hygiene accessories required for individuals, households and the environment in the rural areas.

6. Community bio-gas or recycle of waste for productive use: Many of the solid wastes having economic values but put for disposal can be recycled for reuse. For example, food, cowdung, leaves, vegetable, paper, wood, plastics, old cloth etc. However, some of the wastes are not recyclable. These are carbon paper, thermo coal etc. When recyclable solid wastes are subjected to decomposition, bio-gas could be produced under favourable conditions. These systems of recycling may be there at the village level organized by Gram Panchayats with technical support from Governments or non-Government organizations.

7. COMMUNICATION AND TRANSPORT FACILITIES:

7.1 Post Office (PO): Self-explanatory

7.2 Sub-Post Office (SPO): Sub-post office includes Extra Departmental Post Offices and those providing franchise postal services and also part time services in lieu of some honorarium. The limited postal services include sale of stamps, money orders, receipt of letters and also distribution of letters.

7.3 Post & Telegraph Office (PTO): Telegraph office is set up by the Government to enable people to send or receive telegrams. If the phonogram facility is available (though the Telegraph office may not be equipped with Morse Code Transmitters), the village is considered to be having telegraph facility.

7.4 Telephones (landlines): If the village is having the Public Call Office (PCO) either run by the Post Office or by individuals or by a private shop, then the village is considered to be having telephone facility.

7.5 Public Call Office (PCO)/Mobile PCO: Self explanatory

7.6 Mobile Phone Coverage: Mobile phones are now very common particularly in urban areas. Some villages by virtue of being in close proximity to the urban areas also enjoy the benefits of the mobile phone services. Even if a few villagers avail the services of mobile phones, then the village is considered to be having access to mobile phone.

7.7 Internet Cafes/Common Service Centres (CSC): If the village is having the facility of Cyber Cafes or shops owned by private individuals providing the facility of surfing of the internet, then the village is considered to be having access to internet/cyber cafe facility. Government of India formulated the scheme of CSC with the vision of providing all Government services in an integrated manner at the door step of the citizen at an affordable cost even in the remotest corners of the country through a combination of IT based as well as non-IT based services.

7.8 National Highway (NH): These are main highways running through the length and breadth of the country. Each NH is numbered like NH-1, NH-2 for easy identification.

7.9 State Highway (SH): These are roads of a State linking district headquarters and important cities within a State and connecting them with NHs or Highways of the neighbouring States.

7.10 Major District Roads (MDR): These are important roads within a district, serving areas of production and markets and connecting these with each other or with the main Highways.

7.11 Other District Roads (ODR): These are roads serving rural areas of production and providing them with outlet to market centres, taluka headquarters, block development head quarters or other main roads.

7.12 Village Road: The approach to village refers to the State of road etc., leading to the village. This is to see whether the village is approachable both in fair and foul weather, and whether it is inaccessible only for some time in the year.

7.13 Black-Topped Road (BTR): A road provided with a bituminous surfacing.

7.14 Gravel Road (GR): A road constructed using well compacted crushed rock or gravel material (coarse sand, small stones), which is fairly resilient and does not become slippery when wet.

7.15 Water Bound Macadam (WBM): This is the road layer made of crushed or broken mixture of sand and rock fragments mechanically interlocked by rolling and voids filled with screening and binding material with the assistance of water.

7.16 Foot Path (FP): A trodden path for the use by pedestrians and in some cases bicycles. The Foot Paths are not suitable for vehicular traffic except bicycles in some

cases. Most of the interior/forest villages are connected by Foot Paths.

8. Banks and Credit Societies: Banking facility means a place where a person can operate a bank account.

8.1 Commercial Bank (CB): These may be banks wholly owned by the Government of India or by Indian or Foreign Companies.

8.2 Co-operative Banks (Co-op. B): A Co-operative bank is a financial entity which belongs to its members, who are at the same time the owners and the customers of their bank. Co-operative banks are often created by persons belonging to the some local or professional community or sharing a common interest. These banks are registered under the Co-operative Societies Act. The Co-operative Banks are regulated by RBI and are covered by the Banking Regulations Act, 1949.

8.3 Agricultural Credit Society (ACS): Major objectives of the ACS are to supply agricultural credit to meet the requirements of funds for agricultural production, the distribution of essential consumer commodities, the provision of storage and marketing facilities and for light agricultural implements and machinery.

8.4 Non-Agricultural Credit Society (NCS): These societies include consumer co-operative societies and also credit co-operative societies of certain categories of persons like teachers, health workers, etc.

9. Miscellaneous Facilities:

9.1 Self-Help Group (SHG): Self-Help Groups are groups of between 10-15 women created by either NGOs or under the SGSY (Swarnjayanti Gram Swarozgar Yojana) for the purposes of meeting local credit needs. They are sometimes called Mahila Mandals in villages.

9.2 Public Distribution System (PDS) shop: The shops through which some essential commodities are sold by the Government at subsidized rates. They may also be known as ration shops and control shops.

9.3 Mandis/Regular Market: These are those clusters of shops with or without fixed premises which are open on at least six days a week and opens at least from morning hours to dusk.

9.4 Weekly Haat: These are those clusters of shops with or without fixed premises which are open once a week.

9.5 Agricultural Marketing Society: It is a common platform to analyse the issues among all the individuals and institutions in the field of agricultural marketing.

9.6 Nutrition Centre:

Integrated Child Development Services (ICDS): The Integrated Child Development Services (ICDS) Scheme set up by the Government of India with the objective of providing following package of services to the children under 6 years and pregnant and lactating mothers in villages such as, Immunization, Health Check-up, Referral Services, Pre-school Non-formal Education and Nutrition & Health Education.

9.7. Anganwadi Centre: Each centre under the ICDS scheme is run by a Anganwadi Worker. One Anganwadi worker is appointed for specified population of the village. They are basically local women. They are assisted by Anganwadi helper. They provide pre-school non-formal education at the centre and provide food to the children.

9.8. Accredited Social Health Activist (ASHA): ASHA is a health activist in the community who will create awareness on health and its social determinants and mobilize the community towards local health planning and increased utilization and accountability of the existing health services. She would be a promoter of good health practices. She will also provide a minimum package of curative care as appropriate and feasible for that level and make timely referrals. She will act as a motivator of different types of health related activities. Unlike ANM, she will not be involved in any clinical activities like immunization.

9.9 Sports Club/Recreation Centre: Indoor and out-door games are arranged by the Club and activities like wrestling, Judo, Karate etc., are also done there.

9.10 Cinema/Video Hall (CV): If regular cinema houses licensed by Government are available, then the town/village is considered to be having the facility of Cinema Hall. Video hall owners screen films in their own or hired premises.

9.11 Public Library: Books are kept there which can be accessed by the public on loan basis. These may be sponsored by Government or Local Body or Panchayat or any influential person. Free service or nominal charges are made for using the facility.

9.12 Public Reading Room: Here the public may read newspapers and magazines. These may be sponsored by

Government or Local Body or Panchayat or any influential person.

9.13 Newspaper Supply: The availability of the Newspaper(s), both in English and vernacular, in the village is considered to having the said facility.

10. Availability of Electricity /Power: If power is actually available, whatever may be the form of its use, it is indicated in affirmative. If the village is having electricity for domestic purposes and the residents are using the same for domestic use, then it is considered that domestic power supply is available. If the electricity authority has not given domestic supply to the households on their request and people are using unauthorized electricity either by stealthily or misuse the supply meant for agricultural or industrial purposes, then it is not considered as availability of electricity for domestic purposes. However, if the village goes out of power due to temporary technical problems such as, transformer failures, theft of electrical equipment, etc., it is considered that electricity is available. Supply of electricity is considered available even when there is a temporary ban on new domestic connections. Connections to residential houses, bungalows, clubs, hostels and hospitals run on non-commercial basis, charitable, educational and religious institutions are included in the domestic category.

10.1 Power Supply for domestic use: This category includes electricity used only for domestic consumption.

10.2 Power supply for agricultural use: This category includes all electricity connections given to the farmers for conducting various agricultural activities including irrigation.

10.3 Power supply for commercial use: This category includes electricity connections given for workshops, industries etc. or for any commercial purposes.

10.4 Power supply for all uses: This category includes electricity connection is available for domestic use, agricultural use, and for any commercial purposes.

11. Land use pattern: The land use area of the village is given in hectares. The land use pattern in the Village Directory conforms to the pattern of classification of land use as recommended by the Ministry of Agriculture, Government of India. The Ministry has recommended the maintenance of records of land use pattern under the 9 categories as indicated in the Village Directory.

12. System of Drainage: Generally, by drainage system, we mean the network of mains and branches of underground conduits for the conveyance of sewerage to the point of disposal. Sewers that carry only household and industrial wastage are called separate sewers; those that carry storm water from roofs, streets and other surfaces are known as storm water drains, while those carrying both sewage and storm water are called combined sewers. However, in towns, which are not provided with such underground sewerage system, it is mentioned whether it has open drainage system. There may be possibility of the town having both closed as well as open drainage systems.

13. Type of latrines: The data on various types of latrines both public and private together are collected. The three types of latrines considered here are, Pit Latrine, Flush/Pour Flush Latrine and Service Latrine. **(i) Pit System:** The latrines are attached to the pit that is dug into the ground for the reception of night soil, are reckoned as pit latrine. **(ii) Flush/pour flush:** A flush latrine uses a cistern or holding tank for flushing water and has a water seal, which is a U-shaped pipe, below the seat or squatting pan that prevents the passage of flies and odours. A pour flush latrine uses a water seal, but unlike a flush latrine, a pour flush latrine uses water poured by hand for flushing (no cistern is used). **(iii) Service:** Type of latrine from where night soil is removed manually by scavengers. All other types of latrines are covered under "Others" category.

14. Protected Water Supply- Source and Capacity of Storage System: There are various sources of water supply and its storage system in the town.

14.1 Service Reservoir: A service reservoir is a water storage container that holds clean water after it has been treated in a water plant and before it is piped to the end users. These containers are covered and are designed to keep the water safe from contamination. Their main purpose is to provide a buffer within the water supply system so that water supplies can be maintained across periods of varying demand.

14.2 River Infiltration Gallery: Infiltration Galleries are capable of supplying large quantities of water and are used where wells are unable to supply water needs, i.e., where an impermeable rock barrier affects well efficiency or where surface water sources are too shallow for intake screens. Infiltration galleries are one or more horizontal screens placed adjacent to on-shore or directly underneath (bed-mounted) a surface water source.

14.3 Bore Well Pumping System: A bore well is a well of 6" to 12" in diameter drilled into the earth for retrieving water. The depth of a bore well can vary from 50 feet to 3000 feet. Water is pumped out to surface through electricity/generator.

14.4 Pressure Tank: Tank that is used to ensure consistent water pressure and for storage of water. Usually located in basement of house but sometimes (in older settings) located in well pit.

15. Road lighting (Points): Road lighting means the number of street lights that are maintained in the town.

16. Home Orphanage: Orphanage is the name to describe a residential institution devoted to the care of orphans – children whose parents are deceased or otherwise unable to care for them. Parents and sometimes grandparents are legally responsible for supporting children, but in the absence of these or other relatives willing to care for the children, they become a ward of the State and orphanages are a way of providing for their care and housing.

17. Working Women's Hostel: These may be recognised or unrecognised by any public authority. The data on number of working women's hostels available in the town are collected.

18. Old Age Home: There are two types of Old Age Homes in the State. One is the "Free" type which cares for the destitute old people who have no one else to care for them. They are given shelter, food, clothing and medical care. The second type is the "Paid" home where care is provided for a fee. Nowadays, such "Retirement" homes have become very popular in the State and they are well worth considering.

19. Stadium: A stadium is a place or venue for (mostly) outdoor sports, concerts or other events consisting of a field or stage partly or completely surrounded by a structure designed to allow spectators to stand or sit and view the event.

20. Auditorium/Community Hall: Place where meetings, social functions etc., are organised.

2011 Census Findings – Distribution of Population in rural-urban areas:

The total population of the district as per 2011 Census is 20,89,649. Of the total population, 10,34,714 are males and 10,54,935 are females. The district's share to total Karnataka's population is 3.42 per cent and it ranks at 8th place among the districts. The population of the district is further distributed as 10,93,563 living in rural areas and 9,96,086 in urban areas, constituting 52.33 and 47.67 per cent of rural and urban population respectively.

The population in the age-group 0-6 is reported as 2,08,297. This constitutes 53.33 per cent in rural areas and 46.67 per cent in urban areas. The proportion of child population is 9.97 per cent to the total district population. An interesting segment of India's population is its adolescents and youth. While the adolescents are classified as persons between 10-19 years of age, the youth are defined as persons between 15-24 years. The number of adolescents (10-19) in the district is 3,66,571 and the youth (15-24) is 4,01,794. Together the young age group between 10-24 years in the district constitutes 5,77,330 which is about 27.63 per cent of the total district population. The rural – urban distribution remains more or less same.

Size Class and Status of Towns:

The statement below gives the number of urban units according to its size class and civic status of towns as per 2011 Census:

SIZE-CLASS AND CIVIC STATUS OF TOWNS

Sl. No.	Size-class of town	Name and civic status of town	Urban Population		
			Persons	Males	Females
1	2	3	4	5	6
1	IV	Mulki (TP)	17274	8292	8982
2	III	Mudbidri (TMC)	29431	14394	15037
3	I	Mangalore (M Corp.)	488968	242512	246456
4	II	Ullal (TMC)	53773	26555	27218
5	V	Talipady (CT)	7237	3345	3892

SIZE-CLASS AND CIVIC STATUS OF TOWNS

Sl. No.	Size-class of town	Name and civic status of town	Urban Population		
			Persons	Males	Females
1	2	3	4	5	6
6	V	Bajpe (CT)	9701	5179	4522
7	V	Thokur-62 (CT)	7433	4074	3359
8	V	Kenjar (CT)	5338	2718	2620
9	V	Kolambe (CT)	5592	2761	2831
10	V	Muduperar (CT)	5686	2647	3039
11	V	Badagaulipady (CT)	7062	3355	3707
12	V	Mudushedde (CT)	8155	3922	4233
13	V	Mulur (CT)	5445	2452	2993
14	V	Addur (CT)	5426	2733	2693
15	V	Bondathila (CT)	5858	2846	3012
16	V	Neermarga (CT)	5503	2677	2826
17	V	Adyar (CT)	7034	3488	3546
18	V	Arkula (CT)	5503	2677	2826
19	V	Harekala (CT)	6814	3374	3440
20	IV	Konaje (CT)	11368	5613	5755
21	V	Belma (CT)	6452	3109	3343
22	V	Munnur (CT)	8919	4397	4522
23	III	Someshwar (CT)	24066	11830	12236
24	IV	Kotekara (CT)	16505	8022	8483
25	V	Talapady (CT)	7237	3345	3892
26	IV	Manjanady (CT)	10401	5165	5236
27	III	Bantval (TMC)	40155	19932	20223
28	VI	Kariyangala (CT)	5788	3002	2786
29	IV	Pudu (CT)	13533	6726	6807
30	V	Thumbe (CT)	6230	3123	3107
31	V	Sajipanadu (CT)	5847	2869	2978
32	V	Munnuru (CT)	8864	4454	4410
33	V	Narikombu (CT)	7800	3864	3936
34	V	Navoor (CT)	5365	2596	2769
35	V	Kairangala (CT)	5788	3002	2786
36	IV	Vittal (CT)	17618	8808	8810
37	V	Beltangadi (TP)	7746	3825	3921
38	V	Kuvettu (CT)	7041	3470	3571
39	II	Puttur (TMC)	53061	26403	26658
40	V	Uppinangady (CT)	7813	3901	3912
41	IV	Sulya (TP)	19958	9698	10260

Population Growth:

Dakshina Kannada district recorded 10.11 per cent growth rate during the decade 2001-2011. The decadal growth rate decreased by 4.47 per cent compared to the previous growth rate during 1991-2001. The declining trend in decadal growth rate is observed since 1971 onwards. In terms of absolute number, population increased by 1,91,919 persons during the decade 2001-2011. The decadal growth rate in rural areas is decreased by 6.41 per cent. The decadal growth rate in urban areas is 36.58 per cent.

Density:

The density of population is defined as the number of persons per square kilometer. As such, the density recorded as per 2011 Census is 430 persons per sq.km. from a density of 100 persons per sq.km.in 1901, it increased gradually to 430 in 2011 Census. At taluk level, the density ranges between as low as 171 in Sulya taluk to 1150 in Mangalore taluk.

Sex Ratio:

The sex ratio is defined as number of females to 1000 males. According to 2011 Census, the sex ratio of the district is 1020. The ratio decreased by 3 points compared to 2001 Census, and ranks at 2nd place among the districts in the State. The sex ratio by residence has decreased in rural and increased in urban areas. The increase is substantial in urban areas wherein it increased by 15 points compared to a decrease of 14 points in rural areas.

The 0-6 child sex ratio decreased by 5 points registering 947 female children to 1000 male children in the district. This ratio increased in rural areas by 4 point and decreased 17 points in urban areas. In terms of 0-6 child sex ratio, the district ranks at 20th place among the districts in the State.

Literacy:

In Census, a person aged 7 and above is considered literate, if he or she can read and write with understanding in any language. As per definition, the literacy rate for Dakshina Kannada district is 88.57 per cent in 2011 as against 83.35 per cent in 2001, an increase of 5.22 per cent during the decade. The gap in male – female literacy rate narrowed down to 9.00 per cent in 2011 Census compared to 12.49 per cent in 2001. Though this gap has reduced both in rural and urban areas, the decline in rural areas is more substantial than in urban areas.

Scheduled Castes and Scheduled Tribes:

Total Scheduled Castes (SCs) population reported in the district is 1, 48,178 persons, constituting about 7.09 per cent of total population of the district. The decadal growth rate of Scheduled Castes as per 2011 Census is 12.97 per cent. The proportion of Scheduled Castes in the district to total SCs in the State is 1.41 per cent. The growth rate of Scheduled Tribes (STs) during the decade 2001-2011 is 30.72 per cent and about 3.94 per cent of the district's total population is Scheduled Tribes. The share of district's STs to total Scheduled Tribes in the State is 1.94 per cent. The decadal change in the growth rate of SCs and STs in urban areas has reported to be high compared to the growth rate in rural areas.

Work Participation Rate:

In Census, a worker is a person who has participated in any economically productive activity with or without compensation or profit and a reference period to define a person as worker was one year preceding the date of enumeration. As per the definition, of the total population in the district, 47.75 per cent are workers. The male and female workers are 60.01 and 35.72 per cent respectively.

The workers were further classified as main workers and marginal workers. The main workers are persons who worked for 6 months or more during the reference period and persons worked for less than 6 months are marginal workers. As classified above, of the total workers, 91.66 per cent are main workers and 8.34 per cent are marginal workers. The gender composition of workers as per Census classification further explains that male main workers are comparatively higher than female main workers and female marginal workers are good in number than male marginal workers.

BRIEF ANALYSIS OF PCA DATA BASED ON INSET TABLES 1 TO 35:

TABLE 1 : DECADAL CHANGE IN POPULATION OF SUB- DISTRICTS BY RESIDENCE, 2001-2011

Sl. No.	District	Population						Percentage decadal variation 2001 - 2011			Percentage urban population	
		2001			2011							
		Total	Rural	Urban	Total	Rural	Urban	Total	Rural	Urban	2001	2011
1	2	3	4	5	6	7	8	9	10	11	12	13
	Karnataka	**52,850,562**	**34,889,033**	**17,961,529**	**61,095,297**	**37,469,335**	**23,625,962**	**15.60**	**7.40**	**31.54**	**33.99**	**38.67**
1	Mangalore	882,856	81,777	601,079	994,602	210,033	784,569	12.66	-25.46	30.53	68.08	78.88
2	Bantval	361,554	306,734	54,820	395,380	279,482	115,898	9.36	-8.88	111.42	15.16	29.31
3	Beltangadi	246,494	239,189	7,305	266,589	251,802	14,787	8.15	5.27	102.42	2.96	5.55
4	Puttur	266,072	218,002	48,070	287,851	226,977	60,874	8.19	4.12	26.64	18.07	1.15
5	Sulya	140,754	122,726	18,028	145,227	125,269	19,958	3.18	2.07	10.71	12.81	13.74
	Dakshina Kannada	**1,897,730**	**1,168,428**	**729,302**	**2,089,649**	**1,093,563**	**996,086**	**10.11**	**-6.41**	**36.58**	**38.43**	**47.67**

Decadal variation in population of taluks by residence is indicated in the above table. Data reveals that overall growth of 10.11 per cent has been recorded in the district during the decade. The growth of population in rural areas of the district shows decline with a negative rate of 6.41 per cent while in urban areas it is 36.58 per cent. Thus, the population of the district has grown faster in urban areas. Among the taluks, Mangalore (12.66 per cent) has registered highest growth rate and Sulya (3.18 per cent) the lowest in total population.

TABLE 2: NUMBER AND PERCENTAGE OF INHABITED VILLAGES IN SPECIFIED POPULATION SIZE RANGES WITH THE RELATED POPULATION, 2011 (RURAL)

Sl. No.	C.D. Block	Total number of inhabited villages	Total rural population			Number and percentage of village	Population less than 200	
			Persons	Males	Females		Males	Females
1	2	3	4	5	6	7	8	9
1	0129-Mangalore	74	2,10,033	1,02,613	1,07,420	0 (0 %)	0	0
2	0130-Bantval	72	2,79,482	1,38,959	1,40,523	0 (0 %)	0	0
3	0131-Beltangadi	79	2,51,802	1,24,672	1,27,130	0 (0 %)	0	0
4	0132-Puttur	66	2,26,977	1,12,812	1,14,165	0 (0 %)	0	0
5	0133-Sulya	40	1,25,269	62,428	62,841	0 (0 %)	0	0
	Total	**331**	**10,93,563**	**5,41,484**	**5,52,079**	**0 (0 %)**	**0**	**0**

TABLE 2: NUMBER AND PERCENTAGE OF INHABITED VILLAGES IN SPECIFIED POPULATION SIZE RANGES WITH THE RELATED POPULATION, 2011 (RURAL)

Number and percentage of village	Population 200 - 499		Number and percentage of village	Population 500 - 999		Number and percentage of village	Population 1000 - 1999	
	Males	Females		Males	Females		Males	Females
10	11	12	13	14	15	16	17	18
1 (1 %)	208	210	4 (5 %)	1,536	1,709	19 (26 %)	14,286	15,236
0 (0 %)	0	0	3 (4 %)	1,211	1,263	9 (12 %)	7,016	7,244
0 (0 %)	0	0	4 (5 %)	1,631	1,759	16 (20 %)	12,575	12,838
0 (0 %)	0	0	1 (2 %)	340	327	13 (20 %)	10,021	10,406
0 (0 %)	0	0	1 (2 %)	466	483	11 (28 %)	8,232	8,358
1 (0 %)	**208**	**210**	**13 (4 %)**	**5,184**	**5,541**	**68 (21 %)**	**52,130**	**54,082**

TABLE 2: NUMBER AND PERCENTAGE OF INHABITED VILLAGES IN SPECIFIED POPULATION SIZE RANGES WITH THE RELATED POPULATION, 2011 (RURAL)

Number and percentage of village	Population 2000 - 4999		Number and percentage of village	Population 5000 - 9999		Number and percentage of village	Population 10000 and above	
	Males	Females		Males	Females		Males	Females
19	20	21	22	23	24	25	26	27
44 (59 %)	65,926	69,405	5 (7 %)	15,615	15,682	1 (1 %)	5,042	5,178
39 (54 %)	61,152	62,605	20 (28 %)	63,545	63,245	1 (1 %)	6,035	6,166
50 (63 %)	78,752	80,182	8 (10 %)	25,086	25,550	1 (1 %)	6,628	6,801
40 (61 %)	66,397	66,646	12 (18 %)	36,054	36,786	0 (0 %)	0	0
22 (55 %)	34,928	34,688	6 (15 %)	18,802	19,312	0 (0 %)	0	0
195 (59 %)	**3,07,155**	**3,13,526**	**51 (15 %)**	**1,59,102**	**1,60,575**	**3 (1 %)**	**17,705**	**18,145**

The above table indicates the number and percentage of inhibited villages with different population size ranges as per 2011 Census. Data reveals that out of 331 inhabited villages, highest number of villages 195 (59 per cent) is in the population range of 2000-4999. Only 3 villages are having a population range of 10,000 and above. There are no villages are in the population range of less than 200 and only one village is there in the population range of 200-499.

TABLE 3: NEW TOWNS, DE-NOTIFIED, DECLASSIFIED AND MERGED TOWNS IN 2011 CENSUS

(a)	New	
	(i) Statutory Town	Nil
	(ii) Census Town	Talipady(CT)
		Kenjar(CT)
		Kolambe(CT)
		Muduperar(CT)
		Badagaulipady(CT)

TABLE 3: NEW TOWNS, DE-NOTIFIED, DECLASSIFIED AND MERGED TOWNS IN 2011 CENSUS

		Addur(CT) Bondathila(CT) Neermarga (CT) Arkula(CT) Harekala(CT) Konaje(CT) Belma(CT) Talapady(CT) Manjanady(CT) Kariyangala(CT) Sajipanadu(CT) Munnuru(CT) Narikombu(CT) Navoor(CT) Kairangala(CT) Vittal(CT) Kuvettu(CT) Uppinangady(CT)
(b)	Denotified	Nil
	(i) Statutory towns of 2001 denotified and also did not satisfy the criteria tobe treated as census towns	Nil
	(ii) Statutory towns of 2001 census denotiefied but identified as census towns based on demographic and economic criteria	Nil
	(iii) Census towns of 2001 census are notified as statutory town in 2011 Census	Nil
(c)	Declassified*	Nil
(d)	Wholly merged with other town(s)	Kannur (CT) Bajala (CT)

*Declassified means the census towns of 2001 census which failed to satisfy the demographic and economic criterion

TABLE 4: SEX RATIO OF THE STATE AND DISTRICT, 1901-2011

Census Year	State			District		
	Total	Rural	Urban	Total	Rural	Urban
1	2	3	4	5	6	7
1901	983	984	976	1029	1036	960
1911	981	984	960	1041	1055	937
1921	969	975	936	1030	1044	933

TABLE 4: SEX RATIO OF THE STATE AND DISTRICT, 1901-2011

Census Year	State			District		
	Total	Rural	Urban	Total	Rural	Urban
1	2	3	4	5	6	7
1931	965	972	927	1042	1060	938
1941	960	965	935	1049	1059	996
1951	966	974	941	1048	1059	1002
1961	959	973	913	1027	1036	992
1971	957	971	913	1006	1010	990
1981	963	978	926	1015	1021	1000
1991	960	973	930	1020	1031	998
2001	965	977	942	1022	1033	1005
2011	973	979	963	1020	1020	1020

Note :- Sex ratio has been defined here as the number of females per 1000 males

The above table gives the sex ratio for the total, rural and urban population of the State as well as that of the district from 1901 to 2011 Census. It is observed that the State has shown a decreasing trend in the sex-ratio since 1901 Census (983) till 1971 Census (957). However in 2011 Census, the State has registered a better sex-ratio of 973, higher than the ratios of the previous Censuses of 2001 and 1991. For the district, the sex ratio in 1901 Census was 1029, and thereafter the trend fluctuated over the decades. However, in 2011 Census, the district has recorded a declining sex-ratio of 1020,compared to 2001 Census (1022). Further, from 1901 to 2001 Census, the sex-ratio in rural areas have been higher than in urban areas, for the State as well as the district and the same trend is seen for the State as a whole in 2011 Census. For the district, sex ratio in rural and urban areas for 2011 Census is same (1020).

TABLE 5: SEX RATIO BY SUB-DISTRICT, 2011

Sl.No.	Name of Sub-district	Sex ratio		
		Total	Rural	Urban
1	2	3	4	5
1	05561-Mangalore	1027	1047	1021
2	05562-Bantval	1010	1011	1007
3	05563-Beltangadi	1020	1020	1027
4	05564-Puttur	1011	1012	1009
5	05565-Sulya	1014	1007	1058
	District: Dakshina Kannada (575)	**1020**	**1020**	**1020**

The above table represents the taluk-wise sex-ratio for the total, rural and urban population of the district. There are 1020 females per 1000 males in the district. The sex-ratio in urban areas and rural areas are same. Taluk-wise comparison reveals that the sex-ratio in Mangalore taluk is highest among all taluks. Further, the sex ratio in urban areas is comparatively higher than rural areas in Belthangady and Sulya taluk and sex ratio is higher in rural areas of Mangalore, Bantwal and Puttur taluk. The sex ratio is favourable to women in all taluks.

TABLE 6: SEX RATIO BY CD BLOCKS, 2011

Sl.No.	Name of CD block	Sex ratio
1	2	3
1	0129-Mangalore	1047
2	0130-Bantval	1011
3	0131-Beltangadi	1020
4	0132-Puttur	1012
5	0133-Sulya	1007
	Total	**1020**

This table highlights the data on sex ratio by C. D. Block, which includes all villages in the district. The highest sex-ratio is reported from Mangalore (1047), followed by Beltangadi C.D. Block (1020) and the lowest sex-ratio is reported from Sulya C.D. Blocks (1007). The sex-ratio is favourable to women for all C.D.Blocks.

TABLE 7: SEX RATIO OF RURAL POPULATION BY RANGES, 2011

Range of sex ratio for villages	Number of inhabited villages	Percentage of villages in each range	Population 2011	Percentage distribution of population
1	2	3	4	5
Less than 700	0	0.00	0	0.00
700 - 749	0	0.00	0	0.00
750 - 799	0	0.00	0	0.00
800 - 849	2	0.60	10283	0.94
850 - 899	1	0.30	1395	0.13
900 - 949	9	2.72	30826	2.82
950 - 999	85	25.68	299283	27.37
1000 - 1099	210	63.44	702228	64.21
1100+	24	7.25	49548	4.53
District: Dakshina Kannada (575)	**331**	**100**	**1093563**	**100**

Sex ratio District (Rural): 1020

If the sex ratio of the rural population by ranges is given for the inhabited villages in the district, the picture that would emerge is as indicated in the above table. Highest no. of 210 villages (63.44 per cent) fall in the range of 1000-1099, 85 villages (25.68 per cent) fall in the sex ratio of 950-999. Nearly 24 villages (7.25 per cent) have sex-ratio of more than or equal to 1100.

TABLE 8: SEX RATIO OF TOWNS, 2011

Sl. No.	Name of town	Urban status of town	Sex ratio
1	2	3	4
1	803179-Mulki (TP)	(TP)	1083
2	803180-Mudbidri (TMC)	(TMC)	1045

TABLE 8: SEX RATIO OF TOWNS, 2011

Sl. No.	Name of town	Urban status of town	Sex ratio
1	2	3	4
3	803181-Mangalore (M Corp. + OG)	(M Corp. + OG)	1015
4	803182-Ullal (TMC)	(TMC)	1025
5	617499-Talipady (CT)	(CT)	1164
6	617500-Bajpe (CT)	(CT)	873
7	617501-Thokur-62 (CT)	(CT)	824
8	617502-Kenjar (CT)	(CT)	964
9	617503-Kolambe (CT)	(CT)	1025
10	617504-Muduperar (CT)	(CT)	1148
11	617505-Badagaulipady (CT)	(CT)	1105
12	617506-Mudushedde (CT)	(CT)	1079
13	617507-Mulur (CT)	(CT)	1221
14	617508-Addur (CT)	(CT)	985
15	617509-Bondathila (CT)	(CT)	1058
16	617510-Neermarga (CT)	(CT)	1056
17	617511-Adyar (CT)	(CT)	1017
18	617512-Arkula (CT)	(CT)	988
19	617513-Harekala (CT)	(CT)	1020
20	617514-Konaje (CT)	(CT)	1025
21	617515-Belma (CT)	(CT)	1075
22	617516-Munnur (CT)	(CT)	1028
23	617517-Someshwar (CT)	(CT)	1034
24	617518-Kotekara (CT)	(CT)	1057
25	617519-Talapady (CT)	(CT)	995
26	617520-Manjanady (CT)	(CT)	1014
27	803183-Bantval (TMC)	(TMC)	1015
28	617597-Kariyangala (CT)	(CT)	978
29	617598-Pudu (CT)	(CT)	1012
30	617599-Thumbe (CT)	(CT)	995
31	617600-Sajipanadu (CT)	(CT)	1038
32	617601-Munnuru (CT)	(CT)	990
33	617602-Narikombu (CT)	(CT)	1019
34	617603-Navoor (CT)	(CT)	1067
35	617604-Kairangala (CT)	(CT)	928
36	617605-Vittal (CT)	(CT)	1000
37	803184-Beltangadi (TP)	(TP)	1025
38	617685-Kuvettu (CT)	(CT)	1029
39	803185-Puttur (TMC)	(TMC)	1010
40	617752-Uppinangady (CT)	(CT)	1003
41	803186-Sulya (TP)	(TP)	1058
	Sex ratio (Urban) district:		**1020**

The sex ratio for the urban areas of the district is 1020. Of the 41 towns, 31 towns have favourable sex-ratio for women. Mulur CT has reported the highest sex-ratio of 1221, whereas the lowest sex-ratio of 824 has been reported from Thokur-62 CT.

TABLE 9: SEX RATIO OF POPULATION IN THE AGE GROUP 0-6 FOR SUB-DISTRICT, 2011

Sl. No.	Name of Sub-district	Total/ Rural/ Urban	Total population in 0-6 age group			Sex ratio for 0-6 age group
			Persons	Males	Females	
1	2	3	4	5	6	7
1	05561-Mangalore	Total	94301	48576	45725	941
		Rural	19794	10239	9555	933
		Urban	74507	38337	36170	943
2	05562-Bantval	Total	41635	21411	20224	945
		Rural	28568	14711	13857	942
		Urban	13067	6700	6367	950
3	05563-Beltangadi	Total	28152	14350	13802	962
		Rural	26607	13561	13046	962
		Urban	1545	789	756	958
4	05564-Puttur	Total	29817	15330	14487	945
		Rural	23732	12157	11575	952
		Urban	6085	3173	2912	918
5	05565-Sulya	Total	14392	7318	7074	967
		Rural	12375	6264	6111	976
		Urban	2017	1054	963	914
District:Dakshina Kannada (575)		**Total**	**208297**	**106985**	**101312**	**947**
		Rural	**111076**	**56932**	**54144**	**951**
		Urban	**97221**	**50053**	**47168**	**942**

Variations in child sex ratio has been a long observed phenamenon and have undergone considerable debate among the researchers and policy makers from time to time. Although the observed variations in the ratio favouring males is a biological fact, continued decline over the periods causes great concern among the policy makers. The talukwise child sex ratio for 2011 Census is given in the above table which reveals that there are 947 females per 1000 males in the district. The least child sex ratio is recorded in urban areas of Sulya taluk, where the ratio is 914. The highest child sex ratio is reported from the rural areas of Sulya (976).

TABLE 10 : SEX RATIO OF POPULATION IN THE AGE GROUP 0-6 FOR C.D. BLOCKS, 2011

Sl. No.	Name of C.D. block	Total population in 0-6 age group			Sex ratio for 0-6 age group
		Persons	Males	Females	
1	2	3	4	5	6
1	0129-Mangalore	19794	10239	9555	933
2	0130-Bantval	28568	14711	13857	942
3	0131-Beltangadi	26607	13561	13046	962
4	0132-Puttur	23732	12157	11575	952
5	0133-Sulya	12375	6264	6111	976
	Total	**111076**	**56932**	**54144**	**951**

The above table highlights the data on sex ratio of population in the age group 0-6 by C. D. Blocks, which include only the rural portion of the district. The child sex ratio is lowest in Mangalore taluk (933) and highest in Sulya taluk (976)

TABLE 11 : SEX RATIO OF RURAL POPULATION IN THE AGE GROUP 0-6 BY RANGES, 2011

Range of sex ratio for villages	Number of inhabited villages	Percentage distribution of villages	Population 2011	Percentage distribution of population
1	2	3	4	5
Less than 700	3	0.91	352	0.32
700 - 749	5	1.51	974	0.88
750 - 799	12	3.63	3025	2.72
800 - 849	43	12.99	13360	12.03
850 - 899	48	14.50	17969	16.18
900 - 949	53	16.01	19256	17.34
950 - 999	52	15.71	20484	18.44
1000 - 1099	70	21.15	24123	21.72
1100+	45	13.60	11533	10.38
DistrictDakshina Kannada (575) 331		**100**	**111076**	**100**

Sex ratio District (Rural):951

The sex-ratio of rural population in the age group of 0-6 is presented by ranges in the above table. Though the overall sex ratio for the rural district is 951 girls for 1000 boys, it is worth noting that 115 inhabited villages have the sex ratio favourable for girls. Similarly in 20 villages, the data shows a grim picture of the girl child where the sex ratio ranges between less than 700 to 750-799.

TABLE 12: SEX RATIO OF POPULATION IN THE AGE GROUP 0-6 OF TOWNS, 2011

Sl. No.	Name of town	Urban status of town	Total population in 0-6 age group			Sex ratio for 0-6 age group
			Persons	Males	Females	
1	2	3	4	5	6	7
1	803179-Mulki (TP)	(TP)	1768	871	897	1030
2	803180-Mudbidri (TMC)	(TMC)	2891	1429	1462	1023
3	803181-Mangalore (M Corp. + OG)	(M Corp OG)	44381	22859	21522	942
4	803182-Ullal (TMC)	(TMC)	6278	3229	3049	944
5	617499-Talipady (CT)	(CT)	581	325	256	788
6	617500-Bajpe (CT)	(CT)	988	517	471	911
7	617501-Thokur-62 (CT)	(CT)	877	427	450	1054
8	617502-Kenjar (CT)	(CT)	492	255	237	929
9	617503-Kolambe (CT)	(CT)	498	256	242	945
10	617504-Muduperar (CT)	(CT)	584	281	303	1078
11	617505-Badagaulipady (CT)	(CT)	856	452	404	894
12	617506-Mudushedde (CT)	(CT)	717	373	344	922

TABLE 12: SEX RATIO OF POPULATION IN THE AGE GROUP 0-6 OF TOWNS, 2011

Sl. No.	Name of town	Urban status of town	Total population in 0-6 age group			Sex ratio for 0-6 age group
			Persons	Males	Females	
1	2	3	4	5	6	7
13	617507-Mulur (CT)	(CT)	526	267	259	970
14	617508-Addur (CT)	(CT)	643	316	327	1035
15	617509-Bondathila (CT)	(CT)	444	236	208	881
16	617510-Neermarga (CT)	(CT)	443	213	230	1080
17	617511-Adyar (CT)	(CT)	697	369	328	889
18	617512-Arkula (CT)	(CT)	509	283	226	799
19	617513-Harekala (CT)	(CT)	876	475	401	844
20	617514-Konaje (CT)	(CT)	1159	615	544	885
21	617515-Belma (CT)	(CT)	798	411	387	942
22	617516-Munnur (CT)	(CT)	937	482	455	944
23	617517-Someshwar (CT)	(CT)	2280	1165	1115	957
24	617518-Kotekara (CT)	(CT)	1710	890	820	921
25	617519-Talapady (CT)	(CT)	1140	594	546	919
26	617520-Manjanady (CT)	(CT)	1434	747	687	920
27	803183-Bantval (TMC)	(TMC)	4422	2289	2133	932
28	617597-Kariyangala (CT)	(CT)	422	216	206	954
29	617598-Pudu (CT)	(CT)	1672	835	837	1002
30	617599-Thumbe (CT)	(CT)	663	362	301	831
31	617600-Sajipanadu (CT)	(CT)	866	422	444	1052
32	617601-Munnuru (CT)	(CT)	1124	578	546	945
33	617602-Narikombu (CT)	(CT)	774	416	358	861
34	617603-Navoor (CT)	(CT)	598	296	302	1020
35	617604-Kairangala (CT)	(CT)	611	317	294	927
36	617605-Vittal (CT)	(CT)	1915	969	946	976
37	803184-Beltangadi (TP)	(TP)	714	356	358	1006
38	617685-Kuvettu (CT)	(CT)	831	433	398	919
39	803185-Puttur (TMC)	(TMC)	5049	2618	2431	929
40	617752-Uppinangady (CT)	(CT)	1036	555	481	867
41	803186-Sulya (TP)	(TP)	2017	1054	963	914
	District (Urban): Dakshina Kannada (575)		**97221**	**50053**	**47168**	**942**

The child sex ratio for the urban agglomerations / towns is given in the above table. Data reveals that the urban sex ratio for the district is 942 female per 1,000 male. The highest sex ratio for the urban is noticed in Neermarga (CT) and lowest in Talipady (CT).

TABLE 13: NUMBER AND PERCENTAGE OF SCHEDULED CASTES AND SCHEDULED TRIBES POPULATION IN SUB-DISTRICTS, 2011

Sl.No.	Name of Sub-District	Total/ Rural/ Urban	Total population	Total scheduled castes population	Total scheduled tribes population	Percentage of scheduled castes population to total population	Percentage of scheduled tribes population to total population
1	2	3	4	5	6	7	8
1	05561-Mangalore	Total	994602	49275	16246	4.95	1.63
		Rural	210033	15975	6279	7.61	2.99
		Urban	784569	33300	9967	4.24	1.27
2	05562-Bantval	Total	395380	19260	20912	4.87	5.29
		Rural	279482	15852	18474	5.67	6.61
		Urban	115898	3408	2438	2.94	2.1
3	05563-Beltangadi	Total	266589	25316	15642	9.5	5.87
		Rural	251802	23923	15223	9.5	6.05
		Urban	14787	1393	419	9.42	2.83
4	05564-Puttur	Total	287851	34040	17627	11.83	6.12
		Rural	226977	28772	15146	12.68	6.67
		Urban	60874	5268	2481	8.65	4.08
5	05565-Sulya	Total	145227	20287	11841	13.97	8.15
		Rural	125269	18215	10722	14.54	8.56
		Urban	19958	2072	1119	10.38	5.61
Dakshina Kannada (575)		**Total**	**2089649**	**148178**	**82268**	**7.09**	**3.94**
		Rural	**1093563**	**102737**	**65844**	**9.39**	**6.02**
		Urban	**996086**	**45441**	**16424**	**4.56**	**1.65**

The above table gives the taluk-wise Scheduled Castes and Scheduled Tribes population and its percentage. The total Scheduled Castes and Scheduled Tribes population in the district are 1,48,178 and 82,268 respectively, which constitutes respectively, 7.09 per cent and 3.93 per cent of the total population. According to the rural-urban distribution, about 69.33 per cent of Scheduled Castes and 80.03 per cent of Scheduled Tribes lives in the rural areas and 30.66 per cent of Scheduled Castes and 19.96 per cent of Scheduled Tribes lives in the urban areas.

TABLE 14: NUMBER AND PERCENTAGE OF SCHEDULED CASTES AND SCHEDULED TRIBES (RURAL) POPULATION IN CD BLOCKS, 2011

Sl.No.	Name of CD Block	Total population	Total scheduled castes population	Total scheduled tribes population	Percentage of scheduled castes population to total population	Percentage of scheduled tribes population to total population
1	2	3	4	5	6	7
1	0129-Mangalore	210033	15975	6279	7.61	2.99
2	0130-Bantval	279482	15852	18474	5.67	6.61
3	0131-Beltangadi	251802	23923	15223	9.5	6.05
4	0132-Puttur	226977	28772	15146	12.68	6.67
5	0133-Sulya	125269	18215	10722	14.54	8.56
	Total	**1093563**	**102737**	**65844**	**9.39**	**6.02**

Similar analysis for Scheduled Castes and Scheduled Tribes population is presented above C. D. Block-wise, which includes only rural areas in the district. The Scheduled Castes and Scheduled Tribes constitute 9.39 and 6.02 per cent of the rural population of the district. The highest and lowest percentage of Scheduled Castes population has been reported from Sulya C. D. Block (14.54 per cent) and Bantval C. D. Block (5.67 per cent) respectively and Scheduled Tribes have highest percentage of population (8.56 per cent) in Sulya C. D. Blocks and lowest (2.99 per cent) in Mangalore C. D. Block.

TABLE 15: PROPORTION OF SCHEDULED CASTES POPULATION TO TOTAL POPULATION IN VILLAGES, 2011

Percentage range of scheduled castes population to total population	Number of villages	Percentage	Scheduled castes population	Percentage
1	2	3	4	5
NIL	1	0.30	0	0.00
Less than 5	73	22.05	7798	7.59
5 - 10	120	36.25	31797	30.95
11 - 20	125	37.76	54054	52.61
21 - 30	11	3.32	8599	8.37
31 - 40	1	0.30	489	0.48
41 - 50	0	0.00	0	0.00
51 - 75	0	0.00	0	0.00
76 and above	0	0.00	0	0.00
District: Dakshina Kannada(575)	**331**	**100.00**	**102737**	**100.00**

The proportion of Scheduled Castes population in the villages are given by ranges in the above table. The table reveals that only one village does not have any Scheduled Castes population. Majority of villages have 5-10 or 11-20 per cent Scheduled Castes population. There are no villages, which have more than 41 per cent of Scheduled Castes population.

TABLE 16 : PROPORTION OF SCHEDULED TRIBES POPULATION TO TOTAL POPULATION IN VILLAGES, 2011

Percentage range of Scheduled Tribes population to total population	Number of villages	Percentage	Scheduled Tribes Population	Percentage
1	2	3	4	5
NIL	9	2.72	0	0.00
Less than 5	192	58.01	13016	19.77
5 - 10	82	24.77	24562	37.30
11 - 20	40	12.08	21101	32.05
21 - 30	7	2.11	6818	10.35
31 - 40	1	0.30	347	0.53
41 - 50	0	0.00	0	0.00
51 - 75	0	0.00	0	0.00
76 and above	0	0.00	0	0.00
District: Dakshina Kannada(575)	**331**	**100.00**	**65844**	**100.00**

This table indicated the propotion of Scheduled Tribes population by ranges in the village. Data reveals that 9 villages do not have Scheduled Tribes population and there is no villages having percentage of Scheduled Tribe population 41 per cent and above. Majority of the village have less than 5 per cent of Scheduled tribes in each village.

TABLE 17 : NUMBER AND PERCENTAGE OF SCHEDULED CASTES AND SCHEDULED TRIBES POPULATION IN TOWNS, 2011

Sl. No.	Name of Town	Total population	Total Scheduled Castes population	Total Scheduled Tribes population	Percentage of Scheduled Castes population to total population	Percentage of Scheduled Tribes population to total population
1	2	3	4	5	6	7
1	803179-Mulki (TP)	17274	1704	241	9.86	1.4
2	803180-Mudbidri (TMC)	29431	2996	370	10.18	1.26
3	803181-Mangalore (M Corp. + OG)	499487	21618	7409	4.33	1.48
4	803182-Ullal (TMC)	53773	897	264	1.67	0.49
5	617499-Talipady (CT)	7237	603	185	8.33	2.56
6	617500-Bajpe (CT)	9701	303	107	3.12	1.1
7	617501-Thokur-62 (CT)	7433	214	34	2.88	0.46
8	617502-Kenjar (CT)	5338	456	17	8.54	0.32
9	617503-Kolambe (CT)	5592	374	50	6.69	0.89
10	617504-Muduperar (CT)	5686	89	17	1.57	0.3
11	617505-Badagaulipady (CT)	7062	135	98	1.91	1.39
12	617506-Mudushedde (CT)	8155	402	179	4.93	2.19
13	617507-Mulur (CT)	5445	224	43	4.11	0.79
14	617508-Addur (CT)	5426	85	26	1.57	0.48
15	617509-Bondathila (CT)	5858	210	29	3.58	0.5
16	617510-Neermarga (CT)	5503	167	43	3.03	0.78
17	617511-Adyar (CT)	7034	302	69	4.29	0.98
18	617512-Arkula (CT)	5077	137	15	2.7	0.3
19	617513-Harekala (CT)	6814	101	47	1.48	0.69
20	617514-Konaje (CT)	11368	696	249	6.12	2.19
21	617515-Belma (CT)	6452	141	25	2.19	0.39
22	617516-Munnur (CT)	8919	156	35	1.75	0.39
23	617517-Someshwar (CT)	24066	243	191	1.01	0.79
24	617518-Kotekara (CT)	16505	462	73	2.8	0.44
25	617519-Talapady (CT)	9532	438	36	4.6	0.38
26	617520-Manjanady (CT)	10401	147	115	1.41	1.11
27	803183-Bantval (TMC)	40155	963	463	2.4	1.15
28	617597-Kariyangala (CT)	4698	182	10	3.87	0.21
29	617598-Pudu (CT)	13533	301	55	2.22	0.41
30	617599-Thumbe (CT)	6230	93	16	1.49	0.26
31	617600-Sajipanadu (CT)	5847	60	25	1.03	0.43
32	617601-Munnuru (CT)	8864	111	159	1.25	1.79

TABLE 17 : NUMBER AND PERCENTAGE OF SCHEDULED CASTES AND SCHEDULED TRIBES POPULATION IN TOWNS, 2011

Sl. No.	Name of Town	Total population	Total Scheduled Castes population	Total Scheduled Tribes population	Percentage of Scheduled Castes population to total population	Percentage of Scheduled Tribes population to total population
1	2	3	4	5	6	7
33	617602-Narikombu (CT)	7800	247	154	3.17	1.97
34	617603-Navoor (CT)	5365	370	101	6.9	1.88
35	617604-Kairangala (CT)	5788	149	71	2.57	1.23
36	617605-Vittal (CT)	17618	932	1384	5.29	7.86
37	803184-Beltangadi (TP)	7746	1105	249	14.27	3.21
38	617685-Kuvettu (CT)	7041	288	170	4.09	2.41
39	803185-Puttur (TMC)	53061	4766	2387	8.98	4.5
40	617752-Uppinangady (CT)	7813	502	94	6.43	1.2
41	803186-Sulya (TP)	19958	2072	1119	10.38	5.61
	District (Urban) : Dakshina Kannada (575)	**996086**	**45441**	**16424**	**4.56**	**1.65**

The above table indicates the population and percentage of Scheduled Castes and Scheduled Tribes in Urban Agglomerations / Towns in the district. The Scheduled Castes constitute 4.56 per cent of the urban population, whereas Scheduled Tribes constitute 1.65 per cent. The highest and lowest percentage of Scheduled Castes population has been reported from Beltangadi (TP) (14.27 per cent) and Someshwar (CT) (1.01 per cent) respectively and Scheduled Tribes have highest percentage of population (7.86 per cent) in Vittal (CT) and lowest (0.21 per cent) in Kariyangala (CT).

TABLE 18: SEX RATIO AMONG SCHEDULED CASTES AND SCHEDULED TRIBES (RURAL) IN CD BLOCKS, 2011

Sl.No.	Name of C.D.block	Scheduled castes sex ratio	Scheduled tribes sex ratio
1	2	3	4
1	0129-Mangalore	1008	1007
2	0130-Bantval	1006	989
3	0131-Beltangadi	1038	1024
4	0132-Puttur	981	1006
5	0133-Sulya	1032	1026
	Total	**1011**	**1009**

This table highlights the sex ratio of Scheduled Castes and Scheduled Tribes by C. D. Blocks, which includes all villages in the district. The overall sex ratio for Scheduled Castes is 1011 and for Scheduled Tribes, it is 1009. The highest Scheduled Castes sex-ratio is reported from Beltangadi (1038) followed by Sulya C. D. Block. The sex-ratio is favourable to women for all C.D.Blocks except Puttur C.D Block. The lowest sex ratio for Scheduled Castes has been reported from Puttur (981) C. D. Block. The highest Scheduled Tribe sex-ratio is reported from Sulya (1026) followed by Beltangadi C.D.Block. The sex-ratio of Scheduled Tribes is favourable to women for all C.D.Blocks except for Bantval C.D.Block. The lowest sex-ratio for Scheduled Tribe has been reported from Bantval (989) C.D.Block.

TABLE 19: SEX RATIO AMONG SCHEDULED CASTES AND SCHEDULED TRIBES IN TOWNS, 2011

Sl.No.	Name of town	Scheduled castes sex ratio	Scheduled tribes sex ratio
1	2	3	4
1	803179-Mulki (TP)	1019	1060
2	803180-Mudbidri (TMC)	1078	937
3	803181-Mangalore (M Corp. + OG)	1042	979
4	803182-Ullal (TMC)	1161	1095
5	617499-Talipady (CT)	1023	1102
6	617500-Bajpe (CT)	825	845
7	617501-Thokur-62 (CT)	1119	1125
8	617502-Kenjar (CT)	1101	417
9	617503-Kolambe (CT)	1000	923
10	617504-Muduperar (CT)	935	700
11	617505-Badagaulipady (CT)	849	1000
12	617506-Mudushedde (CT)	961	1057
13	617507-Mulur (CT)	1263	1263
14	617508-Addur (CT)	574	1364
15	617509-Bondathila (CT)	909	1071
16	617510-Neermarga (CT)	942	792
17	617511-Adyar (CT)	1112	1029
18	617512-Arkula (CT)	1210	1500
19	617513-Harekala (CT)	1405	1238
20	617514-Konaje (CT)	944	992
21	617515-Belma (CT)	986	1273
22	617516-Munnur (CT)	1000	2500
23	617517-Someshwar (CT)	1337	1122
24	617518-Kotekara (CT)	1026	872
25	617519-Talapady (CT)	1000	800
26	617520-Manjanady (CT)	1014	917
27	803183-Bantval (TMC)	994	1049
28	617597-Kariyangala (CT)	1000	667
29	617598-Pudu (CT)	993	1200
30	617599-Thumbe (CT)	1268	1286
31	617600-Sajipanadu (CT)	935	1778
32	617601-Munnuru (CT)	982	1178
33	617602-Narikombu (CT)	1008	1139
34	617603-Navoor (CT)	1189	980
35	617604-Kairangala (CT)	1041	1029
36	617605-Vittal (CT)	1013	997
37	803184-Beltangadi (TP)	1024	992
38	617685-Kuvettu (CT)	1000	932
39	803185-Puttur (TMC)	1044	1031

TABLE 19: SEX RATIO AMONG SCHEDULED CASTES AND SCHEDULED TRIBES IN TOWNS, 2011

Sl.No.	Name of town	Scheduled castes sex ratio	Scheduled tribes sex ratio
1	2	3	4
40	617752-Uppinangady (CT)	1041	1043
41	803186-Sulya (TP)	1099	1072
District (Urban): Dakshina Kannada(575)		**1043**	**1008**

The urban sex ratio in the district for Scheduled Castes and Scheduled Tribes is 1043 and 1008 respectively. Out of all towns, except for 13 towns in Scheduled Castes and 16 towns in Scheduled Tribes, the sex ratio is favourable for females. The lowest sex ratio for Scheduled Castes has been reported from Addur (CT) (574) and for Scheduled Tribes has been reported from Kenjar (CT) (417).

TABLE 20: NUMBER OF LITERATES AND ILLITERATES, LITERACY RATE BY SEX IN SUB-DISTRICTS, 2011

Sl. No.	Name of Sub-district	Total/ Rural/ Urban	Number of literates and illiterates						Literacy Rate			Gap in male-female literacy rate
			Number of literates			Number of illiterates						
			Persons	Males	Females	Persons	Males	Females	Persons	Males	Females	
1	2	3	4	5	6	7	8	9	10	11	12	13
1	05561-Mangalore	Total	823796	420069	403727	170806	70728	100078	91.5	94.99	88.13	6.86
		Rural	165928	85379	80549	44105	17234	26871	87.22	92.43	82.31	10.12
		Urban	657868	334690	323178	126701	53494	73207	92.65	95.67	89.72	5.95
2	05562-Bantval	Total	306744	162112	144632	88636	34596	54040	86.71	92.48	81.05	11.43
		Rural	215262	113911	101351	64220	25048	39172	85.79	91.68	80.01	11.67
		Urban	91482	48201	43281	24416	9548	14868	88.96	94.42	83.58	10.84
3	05563-Beltangadi	Total	200419	105770	94649	66170	26197	39973	84.06	89.93	78.34	11.59
		Rural	188537	99637	88900	63265	25035	38230	83.72	89.67	77.93	11.74
		Urban	11882	6133	5749	2905	1162	1743	89.73	94.27	85.35	8.92
4	05564-Puttur	Total	221949	116726	105223	65902	26390	39512	86.02	91.34	80.79	10.55
		Rural	171575	90749	80826	55402	22063	33339	84.42	90.16	78.79	11.37
		Urban	50374	25977	24397	10500	4327	6173	91.94	95.75	88.21	7.54
5	05565-Sulya	Total	113415	59342	54073	31812	12784	19028	86.69	91.57	81.9	9.67
		Rural	97014	51128	45886	28255	11300	16955	85.93	91.03	80.88	10.15
		Urban	16401	8214	8187	3557	1484	2073	91.42	95.03	88.06	6.9
District:Dakshina Kannada (575)		**Total**	**1666323**	**864019**	**802304**	**423326**	**170695**	**252631**	**88.57**	**93.13**	**84.13**	**9**
		Rural	**838316**	**440804**	**397512**	**255247**	**100680**	**154567**	**85.33**	**90.97**	**79.83**	**11.14**
		Urban	**828007**	**423215**	**404792**	**168079**	**70015**	**98064**	**92.12**	**95.5**	**88.83**	**6.67**

As per 2011 Census, Dakshina Kannada ranks in third place among the districts in literacy rates, the literacy rate of Dakshina Kannada district is 88.57 per cent. The male literacy rate is 93.13 per cent and female literacy rate is 84.13 per cent. The literacy rate is more in urban than in rural areas. Male literates out number the female literates in the district. Among the taluks, the highest 91.5 per cent of literacy rate is reported from Mangalore

taluk. When compared with urban areas, the highest 92.6 per cent of literacy is also reported from the urban areas of Mangalore taluk. Mangalore taluk has the highest literacy rates for both males and females in the district. The gap in male - female literacy rate is reported to the high in Beltangadi taluk.

TABLE 21: NUMBER OF LITERATES AND ILLITERATES, LITERACY RATE BY SEX IN CD BLOCKS (RURAL), 2011

Sl. No.	Name of CD Block	Number of literates and illiterates						Literacy rate			Gap in male-female literacy rate
		Number of literates			Number of illiterates						
		Persons	Males	Females	Persons	Males	Females	Persons	Males	Females	
1	2	3	4	5	6	7	8	9	10	11	12
1	0129-Mangalore	165928	85379	80549	44105	17234	26871	87.22	92.43	82.31	10.12
2	0130-Bantval	215262	113911	101351	64220	25048	39172	85.79	91.68	80.01	11.67
3	0131-Beltangadi	188537	99637	88900	63265	25035	38230	83.72	89.67	77.93	11.74
4	0132-Puttur	171575	90749	80826	55402	22063	33339	84.42	90.16	78.79	11.37
5	0133-Sulya	97014	51128	45886	28255	11300	16955	85.93	91.03	80.88	10.15
	Total	**838316**	**440804**	**397512**	**255247**	**100680**	**154567**	**85.33**	**90.97**	**79.83**	**11.14**

The literacy rate by C. D. Blocks in the district accounts for 85.33 per cent, in which male and female literacy rate accounts for 90.97 per cent and 79.83 per cent respectively. Among the C. D. Blocks, the highest literacy rate for both males and females have been reported from Mangalore C. D. Block. The highest gap in male-female literacy rate has been reported from Beltangadi C. D. Block (11.74 per cent).

TABLE 22: DISTRIBUTION OF VILLAGES BY LITERACY RATE RANGE, 2011

Range of literacy rate for villages	Number of inhabited villages	Percentage distribution of villages	Population	Percentage distribution of population
1	2	3	4	5
0	0	0.00	0	0.00
1 - 10	0	0.00	0	0.00
11 - 20	0	0.00	0	0.00
21 - 30	0	0.00	0	0.00
31 - 40	0	0.00	0	0.00
41 - 50	0	0.00	0	0.00
51 - 60	0	0.00	0	0.00
61 - 70	0	0.00	0	0.00
71 - 80	23	6.95	57337	5.24
81 - 90	293	88.52	997627	91.23
91 - 99	15	4.53	38599	3.53
100	0	0.00	0	0.00
District: Dakshina Kannada(575)	**331**	**100.00**	**1093563**	**100.00**

Literacy rate for District: 85.33

The literacy rate for the district is reported as 85.33 percent. If the distribution of villages is made according to range of literacy rate in the district, the picture that would emerge would be as indicated in the above table. The literacy

rate for the villages varies between 71-99 percent. Highest number of 293 villages (88.52 percent) falls under the literacy rate of 81-90 percent range. No village has 100 percent literacy.

TABLE 23: NUMBER OF LITERATES AND ILLITERATES, LITERACY RATE BY SEX IN TOWNS, 2011

Sl. No.	Name of town	Number of literates and illiterates						Literacy Rate			Gap in male-female literacy rate
		Number of literates			Number of illiterates						
		Persons	Males	Females	Persons	Males	Females	Persons	Males	Females	
1	2	3	4	5	6	7	8	9	10	11	12
1	803179-Mulki (TP)	13646	6869	6777	3628	1423	2205	88	92.56	83.82	8.74
2	803180-Mudbidri (TMC)	24377	12363	12014	5054	2031	3023	91.85	95.36	88.5	6.86
3	803181-Mangalore (M Corp. + OG)	426286	216154	210132	73201	31749	41452	93.67	96.05	91.34	4.71
4	803182-Ullal (TMC)	44109	22490	21619	9664	4065	5599	92.87	96.42	89.45	6.97
5	617499-Talipady (CT)	6116	2881	3235	1121	464	657	91.89	95.4	88.97	6.43
6	617500-Bajpe (CT)	7940	4372	3568	1761	807	954	91.13	93.78	88.08	5.7
7	617501-Thokur-62 (CT)	6017	3409	2608	1416	665	751	91.78	93.47	89.65	3.82
8	617502-Kenjar (CT)	4150	2261	1889	1188	457	731	85.64	91.8	79.27	12.53
9	617503-Kolambe (CT)	4480	2322	2158	1112	439	673	87.95	92.69	83.35	9.34
10	617504-Muduperar (CT)	4553	2214	2339	1133	433	700	89.24	93.58	85.49	8.09
11	617505-Badagaulipady (CT)	5522	2721	2801	1540	634	906	88.98	93.73	84.8	8.93
12	617506-Mudushedde (CT)	6468	3276	3192	1687	646	1041	86.96	92.31	82.08	10.23
13	617507-Mulur (CT)	4446	2046	2400	999	406	593	90.38	93.64	87.78	5.86
14	617508-Addur (CT)	4130	2245	1885	1296	488	808	86.35	92.88	79.67	13.21
15	617509-Bondathila (CT)	4699	2408	2291	1159	438	721	86.79	92.26	81.7	10.56
16	617510-Neermarga (CT)	4627	2340	2287	876	337	539	91.44	94.97	88.1	6.87
17	617511-Adyar (CT)	5587	2884	2703	1447	604	843	88.16	92.47	84	8.47
18	617512-Arkula (CT)	4123	2144	1979	954	410	544	90.26	94.41	86.16	8.25
19	617513-Harekala (CT)	5108	2729	2379	1706	645	1061	86.02	94.14	78.28	15.86
20	617514-Konaje (CT)	9440	4802	4638	1928	811	1117	92.47	96.08	89	7.08
21	617515-Belma (CT)	5023	2551	2472	1429	558	871	88.84	94.55	83.63	10.92
22	617516-Munnur (CT)	7342	3773	3569	1577	624	953	91.98	96.37	87.76	8.61
23	617517-Someshwar (CT)	20333	10317	10016	3733	1513	2220	93.33	96.74	90.06	6.68
24	617518-Kotekara (CT)	13678	6872	6806	2827	1150	1677	92.45	96.35	88.82	7.53
25	617519-Talapady (CT)	7590	3994	3596	1942	785	1157	90.44	95.44	85.48	9.96
26	617520-Manjanady (CT)	8078	4253	3825	2323	912	1411	90.09	96.27	84.08	12.19
27	803183-Bantval (TMC)	32448	16820	15628	7707	3112	4595	90.81	95.34	86.39	8.95
28	617597-Kariyangala (CT)	3766	2020	1746	932	355	577	88.07	93.56	82.48	11.08
29	617598-Pudu (CT)	10321	5525	4796	3212	1201	2011	87.02	93.79	80.34	13.45
30	617599-Thumbe (CT)	4879	2594	2285	1351	529	822	87.64	93.95	81.43	12.52
31	617600-Sajipanadu (CT)	4243	2279	1964	1604	590	1014	85.18	93.13	77.51	15.62
32	617601-Munnuru (CT)	6728	3626	3102	2136	828	1308	86.93	93.55	80.28	13.27
33	617602-Narikombu (CT)	6045	3151	2894	1755	713	1042	86.04	91.39	80.88	10.51

TABLE 23: NUMBER OF LITERATES AND ILLITERATES, LITERACY RATE BY SEX IN TOWNS, 2011

Sl. No.	Name of town	Number of literates and illiterates						Literacy Rate			Gap in male-female literacy rate
		Number of literates			Number of illiterates						
		Persons	Males	Females	Persons	Males	Females	Persons	Males	Females	
1	2	3	4	5	6	7	8	9	10	11	12
34	617603-Navoor (CT)	4075	2115	1960	1290	481	809	85.48	91.96	79.45	12.51
35	617604-Kairangala (CT)	4669	2581	2088	1119	421	698	90.19	96.13	83.79	12.34
36	617605-Vittal (CT)	14308	7490	6818	3310	1318	1992	91.12	95.55	86.7	8.85
37	803184-Beltangadi (TP)	6393	3298	3095	1353	527	826	90.91	95.07	86.87	8.2
38	617685-Kuvettu (CT)	5489	2835	2654	1552	635	917	88.39	93.35	83.64	9.71
39	803185-Puttur (TMC)	44340	22820	21520	8721	3583	5138	92.35	95.94	88.83	7.11
40	617752-Uppinangady (CT)	6034	3157	2877	1779	744	1035	89.04	94.35	83.85	10.5
41	803186-Sulya (TP)	16401	8214	8187	3557	1484	2073	91.42	95.03	88.06	6.97
	District (Urban):										
Dakshina Kannada(575)		**828007**	**423215**	**404792**	**168079**	**70015**	**98064**	**92.12**	**95.5**	**88.83**	**6.67**

Distribution of urban literacy rate by sex is given in the above table. Data reveals that the urban literacy rate for the district is 92.12 percent. The urban male and female literacy rates are 95.5 and 88.83 percent respectively. The highest female literacy rate has been reported from Mangalore (M. Corp.) (91.34 percent) and the lowest from Sajipanadu (CT) (77.51 percent). The highest gap in the male-female literacy rate was reported from Harekala (CT) (15.86 percent) and the lowest from Thokur-62 (CT) (3.82 percent).

TABLE 24: NUMBER OF SCHEDULED CASTES LITERATES AND ILLITERATES, LITERACY RATE BY SEX IN CD BLOCKS, 2011

Sl. No.	Name of CD Block	Number of literates and illiterates						Literacy Rate			Gap in male-female literacy rate
		Number of literates			Number of illiterates						
		Persons	Males	Females	Persons	Males	Females	Persons	Males	Females	
1	2	3	4	5	6	7	8	9	10	11	12
1	0129-Mangalore	11277	6065	5212	4698	1891	2807	77.12	83.31	70.99	12.32
2	0130-Bantval	10857	5842	5015	4995	2062	2933	75.32	81.84	68.93	12.91
3	0131-Beltangadi	15305	8309	6996	8618	3427	5191	70.96	78.51	63.69	14.82
4	0132-Puttur	18254	10091	8163	10518	4433	6085	70.62	77.4	63.72	13.68
5	0133-Sulya	11467	6199	5268	6748	2763	3985	70.08	77.26	63.18	14.08
	Total	**67160**	**36506**	**30654**	**35577**	**14576**	**21001**	**72.36**	**79.25**	**65.57**	**13.68**

The above table shows the sex-wise literacy rate among the Scheduled Castes in the C.D. Blocks of the district. The percentage of literacy rate for the district rural is 72.36 per cent. The percentage of male literacy rate is 79.25 per cent and that of female is 65.57 percent. The gap in male-female literacy rate is 13.68 per cent.

TABLE 25: DISTRIBUTION OF VILLAGES BY LITERACY RATE RANGE FOR SCHEDULED CASTES POPULATION (RURAL), 2011

Range of literacy rate for villages	Number of inhabited villages having Scheduled castes	Percentage distribution of villages	Scheduled castes population	Percentage distribution of population
1	2	3	4	5
0	0	0.00	0	0.00
1 - 10	0	0.00	0	0.00
11 - 20	0	0.00	0	0.00
21 - 30	0	0.00	0	0.00
31 - 40	0	0.00	0	0.00
41 - 50	0	0.00	0	0.00
51 - 60	9	2.73	1461	1.42
61 - 70	122	36.97	43543	42.38
71 - 80	147	44.55	44661	43.47
81 - 90	47	14.24	12850	12.51
91 - 99	3	0.91	214	0.21
100	2	0.61	8	0.01
Total	**330**	**100.00**	**102737**	**100.00**

District Scheduled castes Literacy rate: 72.36

This table highlights the distribution of villages by literacy rate for the rural SC population. Literacy rate for the district is 72.36 percent. The above table shows that out of 331 inhabited villages, except 1 village, Scheduled Castes have been reported in all remaining 330 villages. As per the above distribution, maximum 147 villages fall in the literacy rate range of 71-80 percent and 122 villages fall into literacy rate range of 61-70 percent. Forty seven villages have literacy rate range of 81-90 percent. Only 2 villages with a mere population of 8 have 100 percent literacy rate.

TABLE 26: NUMBER OF SCHEDULED CASTES LITERATES AND ILLITERATES, LITERACY RATE BY SEX IN TOWNS, 2011

Sl. No.	Name of Town	Number of literates and illiterates						Literacy Rate			Gap in male-female literacy rate
		Number of literates			Number of illiterates						
		Persons	Males	Females	Persons	Males	Females	Persons	Males	Females	
1	2	3	4	5	6	7	8	9	10	11	12
1	803179-Mulki (TP)	1191	643	548	513	201	312	80.04	87.84	72.49	15.35
2	803180-Mudbidri (TMC)	2212	1146	1066	784	296	488	81	87.55	74.96	12.59
3	803181-Mangalore (M Corp. + OG)	17124	8810	8314	4494	1775	2719	86.68	91.4	82.19	9.21
4	803182-Ullal (TMC)	764	367	397	133	48	85	92.05	96.07	88.62	7.45
5	617499-Talipady (CT)	499	256	243	104	42	62	88.16	92.09	84.38	7.71
6	617500-Bajpe (CT)	231	137	94	72	29	43	79.93	86.71	71.76	14.95
7	617501-Thokur-62 (CT)	144	74	70	70	27	43	77.01	82.22	72.16	10.06
8	617502-Kenjar (CT)	295	162	133	161	55	106	70.57	80.6	61.29	19.31

TABLE 26: NUMBER OF SCHEDULED CASTES LITERATES AND ILLITERATES, LITERACY RATE BY SEX IN TOWNS, 2011

Sl. No.	Name of Town	Number of literates and illiterates						Literacy Rate			Gap in male-female literacy rate
		Number of literates			Number of illiterates						
		Persons	Males	Females	Persons	Males	Females	Persons	Males	Females	
1	2	3	4	5	6	7	8	9	10	11	12
9	617503-Kolambe (CT)	289	151	138	85	36	49	82.57	86.29	78.86	7.43
10	617504-Muduperar (CT)	68	37	31	21	9	12	79.07	84.09	73.81	10.28
11	617505-Badagaulipady (CT)	74	42	32	61	31	30	61.16	66.67	55.17	11.5
12	617506-Mudushedde (CT)	295	156	139	107	49	58	80.16	86.67	73.94	12.73
13	617507-Mulur (CT)	157	71	86	67	28	39	75.48	78.89	72.88	6.01
14	617508-Addur (CT)	58	40	18	27	14	13	69.88	76.92	58.06	18.86
15	617509-Bondathila (CT)	145	76	69	65	34	31	74.36	74.51	74.19	0.32
16	617510-Neermarga (CT)	128	69	59	39	17	22	85.91	92	79.73	12.27
17	617511-Adyar (CT)	229	115	114	73	28	45	83.27	90.55	77.03	13.52
18	617512-Arkula (CT)	94	43	51	43	19	24	80.34	82.69	78.46	4.23
19	617513-Harekala (CT)	75	32	43	26	10	16	78.95	82.05	76.79	5.26
20	617514-Konaje (CT)	601	316	285	95	42	53	94.65	97.53	91.64	5.89
21	617515-Belma (CT)	100	56	44	41	15	26	78.12	86.15	69.84	16.31
22	617516-Munnur (CT)	124	64	60	32	14	18	82.67	86.49	78.95	7.54
23	617517-Someshwar (CT)	213	89	124	30	15	15	93.42	92.71	93.94	-1.23
24	617518-Kotekara (CT)	349	186	163	113	42	71	81.16	86.11	76.17	9.94
25	617519-Talapady (CT)	331	183	148	107	36	71	81.93	91.96	72.2	19.76
26	617520-Manjanady (CT)	110	56	54	37	17	20	83.97	87.5	80.6	6.9
27	803183-Bantval (TMC)	784	422	362	179	61	118	87.89	93.16	82.46	10.7
28	617597-Kariyangala (CT)	117	62	55	65	29	36	70.91	76.54	65.48	11.06
29	617598-Pudu (CT)	213	109	104	88	42	46	76.07	77.3	74.82	2.48
30	617599-Thumbe (CT)	61	35	26	32	6	26	71.76	94.59	54.17	40.42
31	617600-Sajipanadu (CT)	41	20	21	19	11	8	70.69	66.67	75	-8.33
32	617601-Munnuru (CT)	81	43	38	30	13	17	81	82.69	79.17	3.52
33	617602-Narikombu (CT)	158	87	71	89	36	53	71.82	78.38	65.14	13.24
34	617603-Navoor (CT)	231	120	111	139	49	90	74.04	83.92	65.68	18.24
35	617604-Kairangala (CT)	103	58	45	46	15	31	77.44	86.57	68.18	18.39
36	617605-Vittal (CT)	723	384	339	209	79	130	85.16	92.09	78.47	13.62
37	803184-Beltangadi (TP)	830	433	397	275	113	162	82.42	88.37	76.79	11.58
38	617685-Kuvettu (CT)	180	91	89	108	53	55	69.5	72.8	66.42	6.38
39	803185-Puttur (TMC)	3544	1879	1665	1222	453	769	81.17	88.34	74.36	13.98
40	617752-Uppinangady (CT)	330	174	156	172	72	100	74.16	82.08	66.95	15.13
41	803186-Sulya (TP)	1475	775	700	597	212	385	78.12	85.83	71.07	14.76
	District: Dakshina Kannada (575)	**34771**	**18069**	**16702**	**10670**	**4173**	**6497**	**83.83**	**89.38**	**78.56**	**10.82**

Distribution of urban literacy rate by sex among the Scheduled Castes population is presented in this table. The data reveals that the urban literacy rate among the Scheduled Castes population is 83.83 per cent. The highest literacy rate of 94.65 per cent is recorded in Konaje (CT) and the lowest literacy rate in Badagaulipady (61.16 per cent). The urban literacy rate among male and female Scheduled Castes population are 89.38 and 78.56 per cent respectively. In respect of male literates the highest percentage of literacy rate is reported from Konaje (CT) (97.53 per cent) while the lowest is reported from Sajipanadu (CT) (66.67 per cent). Among females, the highest and lowest literacy rates are reported from Someshwar (CT) (93.94 per cent) and Thumbe (CT) (54.17 per cent) respectively. In Sajipanadu (CT) and Someshwar (CT), female literacy rate is higher than that of the male. The highest gap in male-female literacy rate is observed in Thumbe (CT) (40.42 per cent).

TABLE 27: NUMBER OF SCHEDULED TRIBES LITERATES AND ILLITERATES, LITERACY RATE BY SEX IN CD BLOCKS, 2011

Sl. No.	Name of CD Block	Number of literates and illiterates						Literacy Rate			Gap in male-female literacy rate
		Number of literates			Number of illiterates						
		Persons	Males	Females	Persons	Males	Females	Persons	Males	Females	
1	2	3	4	5	6	7	8	9	10	11	12
1	0129-Mangalore	4649	2450	2199	1630	679	951	82.28	87.59	77.08	10.51
2	0130-Bantval	13638	7319	6319	4836	1970	2866	81.09	86.86	75.29	11.57
3	0131-Beltangadi	10706	5750	4956	4517	1770	2747	78.08	84.72	71.57	13.15
4	0132-Puttur	10954	5911	5043	4192	1641	2551	79.68	86.53	72.91	13.62
5	0133-Sulya	7880	4197	3683	2842	1095	1747	80.75	87.53	74.21	13.32
	Total	**47827**	**25627**	**22200**	**18017**	**7155**	**10862**	**80.13**	**86.47**	**73.87**	**12.6**

The above table presents the number of literates and literacy rate in Scheduled Tribes by sex for C. D. Blocks. The literacy rate by C. D. Blocks, pertaining to Scheduled Tribes accounts to 80.13 per cent. The male and female literacy rates for them are 86.47 and 73.87 per cent. The highest and lowest percentage of literacy among the C. D. Blocks, for both males and females, are reported respectively in Mangalore and Beltangadi C. D. Block. The male-female literacy gap for the district rural is 12.6 per cent. The highest gap in male-female literacy rate is observed in Puttur C. D. Block (13.62 per cent).

TABLE 28: DISTRIBUTION OF VILLAGES BY LITERACY RATE RANGE FOR SCHEDULED TRIBES POPULATION (RURAL), 2011

Range of literacy rate for villages	Number of inhabited villages having Scheduled tribes	Percentage distribution of villages	Scheduled Tribes population	Percentage distribution of population
1	2	3	4	5
0	1	0.31	1	0.00
1 - 10	0	0.00	0	0.00
11 - 20	0	0.00	0	0.00
21 - 30	0	0.00	0	0.00
31 - 40	1	0.31	6	0.01
41 - 50	3	0.93	44	0.07
51 - 60	3	0.93	277	0.42

TABLE 28: DISTRIBUTION OF VILLAGES BY LITERACY RATE RANGE FOR SCHEDULED TRIBES POPULATION (RURAL), 2011

Range of literacy rate for villages	Number of inhabited villages having Scheduled tribes	Percentage distribution of villages	Scheduled Tribes population	Percentage distribution of population
1	2	3	4	5
61 - 70	26	8.07	2650	4.02
71 - 80	138	42.86	30337	46.07
81 - 90	114	35.40	31388	47.67
91 - 99	19	5.90	997	1.51
100	17	5.28	144	0.22
District: Dakshina Kannada(575)	**322**	**100.00**	**65844**	**100.00**

Literacy rate for District: 80.13

This table highlights the distribution of villages by literacy rate for the rural ST population. The above table shows that out of 331 inhabited villages, Scheduled Tribes have been reported in 322 villages. Literacy rate for the district is 80.13 percent. The above table shows that out of all 322 inhabited villages, 138 villages fall in the literacy rate range of 71-80 percent and 114 villages has literacy rate range of 81-90 percent. Seventeen villages have 100 percent literacy rate.

TABLE 29: NUMBER OF SCHEDULED TRIBE LITERATES AND ILLITERATES, LITERACY RATE BY SEX IN TOWNS, 2011

Sl. No.	Name of town	Number of Literates and Illiterates						Literacy Rate			Gap in male-female literacy rate
		Number of literates			Number of illiterates						
		Persons	Males	Females	Persons	Males	Females	Persons	Males	Females	
1	2	3	4	5	6	7	8	9	10	11	12
1	803179-Mulki (TP)	158	91	67	83	26	57	75.96	88.35	63.81	24.54
2	803180-Mudbidri (TMC)	307	169	138	63	22	41	90.56	97.13	83.64	13.49
3	803181-Mangalore (M Corp. + OG)	5708	3018	2690	1701	726	975	86.6	90.04	83.05	6.99
4	803182-Ullal (TMC)	224	109	115	40	17	23	94.51	97.32	92	5.32
5	617499-Talipady (CT)	134	71	63	51	17	34	77.91	87.65	69.23	18.42
6	617500-Bajpe (CT)	76	44	32	31	14	17	76.77	81.48	71.11	10.37
7	617501-Thokur-62 (CT)	25	12	13	9	4	5	86.21	85.71	86.67	-0.96
8	617502-Kenjar (CT)	11	7	4	6	5	1	100	100	100	0
9	617503-Kolambe (CT)	34	18	16	16	8	8	79.07	85.71	72.73	12.98
10	617504-Muduperar (CT)	16	10	6	1	0	1	94.12	100	85.71	14.29
11	617505-Badagaulipady (CT)	66	32	34	32	17	15	86.84	88.89	85	3.89
12	617506-Mudushedde (CT)	144	73	71	35	14	21	87.27	92.41	82.56	9.85
13	617507-Mulur (CT)	33	14	19	10	5	5	82.5	73.68	90.48	-16.8
14	617508-Addur (CT)	15	8	7	11	3	8	78.95	100	63.64	36.36
15	617509-Bondathila (CT)	26	12	14	3	2	1	92.86	92.31	93.33	-1.02

TABLE 29: NUMBER OF SCHEDULED TRIBE LITERATES AND ILLITERATES, LITERACY RATE BY SEX IN TOWNS, 2011

Sl. No.	Name of town	Number of Literates and Illiterates						Literacy Rate			Gap in male-female literacy rate
		Number of literates			Number of illiterates						
		Persons	Males	Females	Persons	Males	Females	Persons	Males	Females	
1	2	3	4	5	6	7	8	9	10	11	12
16	617510-Neermarga (CT)	32	18	14	11	6	5	78.05	78.26	77.78	0.48
17	617511-Adyar (CT)	57	31	26	12	3	9	87.69	93.94	81.25	12.69
18	617512-Arkula (CT)	11	6	5	4	0	4	78.57	100	62.5	37.5
19	617513-Harekala (CT)	26	12	14	21	9	12	70.27	70.59	70	0.59
20	617514-Konaje (CT)	212	108	104	37	17	20	95.5	96.43	94.55	1.88
21	617515-Belma (CT)	18	6	12	7	5	2	81.82	75	85.71	-10.71
22	617516-Munnur (CT)	27	7	20	8	3	5	90	100	86.96	13.04
23	617517-Someshwar (CT)	165	76	89	26	14	12	93.75	95	92.71	2.29
24	617518-Kotekara (CT)	59	30	29	14	9	5	88.06	85.71	90.62	-4.91
25	617519-Talapady (CT)	31	19	12	5	1	4	91.18	100	80	20
26	617520-Manjanady (CT)	74	38	36	41	22	19	75.51	76	75	1
27	803183-Bantval (TMC)	366	180	186	97	46	51	89.05	91.84	86.51	5.33
28	617597-Kariyangala (CT)	7	4	3	3	2	1	100	100	100	0
29	617598-Pudu (CT)	42	23	19	13	2	11	84	95.83	73.08	22.75
30	617599-Thumbe (CT)	14	6	8	2	1	1	93.33	100	88.89	11.11
31	617600-Sajipanadu (CT)	16	7	9	9	2	7	66.67	77.78	60	17.78
32	617601-Munnuru (CT)	129	63	66	30	10	20	88.97	92.65	85.71	6.94
33	617602-Narikombu (CT)	121	59	62	33	13	20	83.45	89.39	78.48	10.91
34	617603-Navoor (CT)	73	40	33	28	11	17	76.04	83.33	68.75	14.58
35	617604-Kairangala (CT)	56	29	27	15	6	9	84.85	96.67	75	21.67
36	617605-Vittal (CT)	1102	590	512	282	103	179	87.11	93.21	81.01	12.2
37	803184-Beltangadi (TP)	198	106	92	51	19	32	89.19	92.98	85.19	7.79
38	617685-Kuvettu (CT)	125	72	53	45	16	29	79.62	86.75	71.62	15.13
39	803185-Puttur (TMC)	1967	999	968	420	176	244	90.48	94.25	86.89	7.36
40	617752-Uppinangady (CT)	67	35	32	27	11	16	83.75	89.74	78.05	11.69
41	803186-Sulya (TP)	857	439	418	262	101	161	84.85	91.08	79.17	11.91
	District (Urban): Dakshina Kannada(575)	**12829**	**6691**	**6138**	**3595**	**1488**	**2107**	**86.99**	**91.22**	**82.81**	**8.41**

The distribution of urban literacy rate of the Scheduled Tribes by sex is presented in the above table. It accounts for 86.99 per cent. The male and female literacy rate is 91.22 and 82.81 per cent respectively. The literacy rate in these towns exceeds 70.0 per cent among Scheduled Tribes, except Sajipanadu (CT). The highest literacy rate among the towns for both males and females is reported in Kenjar (CT) and Kariyangala (CT) (100 per cent). The lowest percentage of literacy is reported in Sajipanadu (CT) (66.67 per cent). The lowest literacy rate for males is recorded in Harekala (CT) (70.59 per cent) and for females, it is reported from Sajipanadu (CT) (60.0 per cent). The male-female literacy gap for the district rural is 8.41 per cent. The highest gap in male-female

literacy rate is observed in Arkula (CT) (37.5 per cent). In Thokur-62 (CT), Mulur (CT), Bondathila (CT), Belma (CT) and Kotekara (CT), female literacy rates are higher than that of male literacy rates.

TABLE 30: NUMBER AND PERCENTAGE OF MAIN WORKERS, MARGINAL WORKERS, AND NON-WORKERS BY SEX IN TAHSILS, 2011

Sl. No.	Name of tahsil	Persons/ Males/ Females	Total population	Main workers		Marginal workers		Total workers (main and marginal workers)		Non workers	
				Number	Percentage	Number	Percentage	Number	Percentage	Number	Percentage
1	2	3	4	5	6	7	8	9	10	11	12
1	05561-Mangalore	Persons	994602	404703	40.69	33582	3.38	438285	44.07	556317	55.93
		Males	490797	267945	54.59	18543	3.78	286488	58.37	204309	41.63
		Females	503805	136758	27.15	15039	2.99	151797	30.13	352008	69.87
2	05562-Bantval	Persons	395380	189224	47.86	16079	4.07	205303	51.93	190077	48.07
		Males	196708	111901	56.89	7477	3.80	119378	60.69	77330	39.31
		Females	198672	77323	38.92	8602	4.33	85925	43.25	112747	56.75
3	05563-Beltangadi	Persons	266589	124732	46.79	13334	5.00	138066	51.79	128523	48.21
		Males	131967	75379	57.12	5883	4.46	81262	61.58	50705	38.42
		Females	134622	49353	36.66	7451	5.53	56804	42.20	77818	57.80
4	05564-Puttur	Persons	287851	129987	45.16	17042	5.92	147029	51.08	140822	48.92
		Males	143116	83762	58.53	5041	3.52	88803	62.05	54313	37.95
		Females	144735	46225	31.94	12001	8.29	58226	40.23	86509	59.77
5	05565-Sulya	Persons	145227	65830	45.33	3208	2.21	69038	47.54	76189	52.46
		Males	72126	43511	60.33	1461	2.03	44972	62.35	27154	37.65
		Females	73101	22319	30.53	1747	2.39	24066	32.92	49035	67.08
District:Dakshina		**Persons**	**2089649**	**914476**	**43.76**	**83245**	**3.98**	**997721**	**47.75**	**1091928**	**52.25**
Kannada(575)		**Males**	**1034714**	**582498**	**56.30**	**38405**	**3.71**	**620903**	**60.01**	**413811**	**39.99**
		Females	**1054935**	**331978**	**31.47**	**44840**	**4.25**	**376818**	**35.72**	**678117**	**64.28**

This table provides sex-wise distribution of main workers, marginal workers and non workers of the district for each taluk as per 2011 Census. Percentage of total workers for the district is 47.75 per cent. Among the taluks, percentage of worker is highest (51.93 per cent) in Bantval and percentage of female workers is also highest (43.25 per cent) in Bantval taluk, whereas it is lowest (30.13 per cent) in Mangalore taluk. Total number of non workers is 10,91,928 for the district which is 52.25 per cent of the total population.

TABLE 31: NUMBER AND PERCENTAGE OF MAIN WORKERS, MARGINAL WORKERS AND NON-WORKERS BY SEX IN CD BLOCKS, 2011

Sl. No.	Name of CD Block	Persons/ Males/ Females	Total population	Main workers		Marginal workers		Total workers (main and marginal workers)		Non workers	
				Number	Percentage	Number	Percentage	Number	Percentage	Number	Percentage
1	2	3	4	5	6	7	8	9	10	11	12
1	0129-Mangalore	Persons	210033	94206	44.85	11318	5.39	105524	50.24	104509	49.76
		Males	102613	56430	54.99	5773	5.63	62203	60.62	40410	39.38
		Females	107420	37776	35.17	5545	5.16	43321	40.33	64099	59.67
2	0130-Bantval	Persons	279482	136384	48.80	12873	4.61	149257	53.40	130225	46.60
		Males	138959	79280	57.05	5970	4.30	85250	61.35	53709	38.65
		Females	140523	57104	40.64	6903	4.91	64007	45.55	76516	54.45
3	0131-Beltangadi	Persons	251802	118246	46.96	13128	5.21	131374	52.17	120428	47.83
		Males	124672	71354	57.23	5778	4.63	77132	61.87	47540	38.13
		Females	127130	46892	36.89	7350	5.78	54242	42.67	72888	57.33
4	0132-Puttur	Persons	226977	105176	46.34	15716	6.92	120892	53.26	106085	46.74
		Males	112812	67091	59.47	4393	3.89	71484	63.37	41328	36.63
		Females	114165	38085	33.36	11323	9.92	49408	43.28	64757	56.72
5	0133-Sulya	Persons	125269	58697	46.86	2807	2.24	61504	49.10	63765	50.90
		Males	62428	38439	61.57	1231	1.97	39670	63.55	22758	36.45
		Females	62841	20258	32.24	1576	2.51	21834	34.74	41007	65.26
	Total	**Persons**	**1093563**	**512709**	**46.88**	**55842**	**5.11**	**568551**	**51.99**	**525012**	**48.01**
		Males	**541484**	**312594**	**57.73**	**23145**	**4.27**	**335739**	**62.00**	**205745**	**38.00**
		Females	**552079**	**200115**	**36.25**	**32697**	**5.92**	**232812**	**42.17**	**319267**	**57.83**

This table provides sex-wise distribution of main workers, marginal workers and non workers of the district for each taluk as per 2011 Census. Percentage of total workers for the district is 51.99 per cent, in which 46.88 per cent are main workers and 5.11 per cent are marginal workers. Among the C. D. Blocks, percentage of worker is highest (53.4 per cent) in Bantval C. D. Block. The percentage of female workers is also highest (45.55 per cent) in Bantval C. D. Block whereas it is lowest (34.74 per cent) in Sulya C. D. Block. Total number of non workers is 525,012 for the district which is 48.01 per cent of the total population.

TABLE 32: NUMBER AND PERCENTAGE OF MAIN WORKERS, MARGINAL WORKERS, AND NON-WORKERS BY SEX IN TOWNS, 2011

Sl. No.	Name of town	Persons/ Males/ Females	Total population	Main workers		Marginal workers		Total workers (main and marginal workers)		Non workers	
				Number	Percentage	Number	Percentage	Number	Percentage	Number	Percentage
1	2	3	4	5	6	7	8	9	10	11	12
1	803179-Mulki (TP)	Persons	17274	6679	38.67	703	4.07	7382	42.73	9892	57.27
		Males	8292	4333	52.26	408	4.92	4741	57.18	3551	42.82
		Females	8982	2346	26.12	295	3.28	2641	29.40	6341	70.60

TABLE 32: NUMBER AND PERCENTAGE OF MAIN WORKERS, MARGINAL WORKERS, AND NON-WORKERS BY SEX IN TOWNS, 2011

Sl. No.	Name of town	Persons/ Males/ Females	Total population	Main workers		Marginal workers		Total workers (main and marginal workers)		Non workers	
				Number	Percentage	Number	Percentage	Number	Percentage	Number	Percentage
1	2	3	4	5	6	7	8	9	10	11	12
2	803180-	Persons	29431	12390	42.10	273	0.93	12663	43.03	16768	56.97
	Mudbidri (TMC)	Males	14394	7710	53.56	153	1.06	7863	54.63	6531	45.37
		Females	15037	4680	31.12	120	0.80	4800	31.92	10237	68.08
3	803181-Mangalore	Persons	499487	193772	38.79	14738	2.95	208510	41.74	290977	58.26
	(M Corp. + OG)	Males	247903	135482	54.65	8461	3.41	143943	58.06	103960	41.94
		Females	251584	58290	23.17	6277	2.49	64567	25.66	187017	74.34
4	803182-	Persons	53773	20180	37.53	799	1.49	20979	39.01	32794	60.99
	Ullal (TMC)	Males	26555	14292	53.82	474	1.78	14766	55.61	11789	44.39
		Females	27218	5888	21.63	325	1.19	6213	22.83	21005	77.17
5	617499-	Persons	7237	2672	36.92	317	4.38	2989	41.30	4248	58.70
	Talipady (CT)	Males	3345	1759	52.59	136	4.07	1895	56.65	1450	43.35
		Females	3892	913	23.46	181	4.65	1094	28.11	2798	71.89
6	617500-Bajpe (CT)	Persons	9701	3964	40.86	311	3.21	4275	44.07	5426	55.93
		Males	5179	2986	57.66	234	4.52	3220	62.17	1959	37.83
		Females	4522	978	21.63	77	1.70	1055	23.33	3467	76.67
7	617501-	Persons	7433	3015	40.56	325	4.37	3340	44.93	4093	55.07
	Thokur-62 (CT)	Males	4074	2324	57.04	261	6.41	2585	63.45	1489	36.55
		Females	3359	691	20.57	64	1.91	755	22.48	2604	77.52
8	617502-Kenjar (CT)	Persons	5338	2417	45.28	259	4.85	2676	50.13	2662	49.87
		Males	2718	1529	56.25	196	7.21	1725	63.47	993	36.53
		Females	2620	888	33.89	63	2.40	951	36.30	1669	63.70
9	617503-	Persons	5592	2319	41.47	334	5.97	2653	47.44	2939	52.56
	Kolambe (CT)	Males	2761	1448	52.44	214	7.75	1662	60.20	1099	39.80
		Females	2831	871	30.77	120	4.24	991	35.01	1840	64.99
10	617504-	Persons	5686	2221	39.06	352	6.19	2573	45.25	3113	54.75
	Muduperar (CT)	Males	2647	1303	49.23	199	7.52	1502	56.74	1145	43.26
		Females	3039	918	30.21	153	5.03	1071	35.24	1968	64.76
11	617505-	Persons	7062	2752	38.97	116	1.64	2868	40.61	4194	59.39
	Badagaulipady (CT)	Males	3355	1762	52.52	58	1.73	1820	54.25	1535	45.75
		Females	3707	990	26.71	58	1.56	1048	28.27	2659	71.73
12	617506-	Persons	8155	4090	50.15	360	4.41	4450	54.57	3705	45.43
	Mudushedde(CT)	Males	3922	2301	58.67	195	4.97	2496	63.64	1426	36.36
		Females	4233	1789	42.26	165	3.90	1954	46.16	2279	53.84

TABLE 32: NUMBER AND PERCENTAGE OF MAIN WORKERS, MARGINAL WORKERS, AND NON-WORKERS BY SEX IN TOWNS, 2011

Sl. No.	Name of town	Persons/ Males/ Females	Total population	Main workers		Marginal workers		Total workers (main and marginal workers)		Non workers	
				Number	Percentage	Number	Percentage	Number	Percentage	Number	Percentage
1	2	3	4	5	6	7	8	9	10	11	12
13	617507-Mulur (CT)	Persons	5445	2517	46.23	40	0.73	2557	46.96	2888	53.04
		Males	2452	1460	59.54	26	1.06	1486	60.60	966	39.40
		Females	2993	1057	35.32	14	0.47	1071	35.78	1922	64.22
14	617508-Addur (CT)	Persons	5426	2230	41.10	327	6.03	2557	47.12	2869	52.88
		Males	2733	1447	52.95	172	6.29	1619	59.24	1114	40.76
		Females	2693	783	29.08	155	5.76	938	34.83	1755	65.17
15	617509-Bondathila (CT)	Persons	5858	2856	48.75	166	2.83	3022	51.59	2836	48.41
		Males	2846	1506	52.92	72	2.53	1578	55.45	1268	44.55
		Females	3012	1350	44.82	94	3.12	1444	47.94	1568	52.06
16	617510-Neermarga (CT)	Persons	5503	2864	52.04	71	1.29	2935	53.33	2568	46.67
		Males	2677	1662	62.08	16	0.60	1678	62.68	999	37.32
		Females	2826	1202	42.53	55	1.95	1257	44.48	1569	55.52
17	617511-Adyar (CT)	Persons	7034	3211	45.65	154	2.19	3365	47.84	3669	52.16
		Males	3488	1959	56.16	81	2.32	2040	58.49	1448	41.51
		Females	3546	1252	35.31	73	2.06	1325	37.37	2221	62.63
18	617512-Arkula (CT)	Persons	5077	2395	47.17	69	1.36	2464	48.53	2613	51.47
		Males	2554	1504	58.89	27	1.06	1531	59.95	1023	40.05
		Females	2523	891	35.32	42	1.66	933	36.98	1590	63.02
19	617513-Harekala (CT)	Persons	6814	2893	42.46	320	4.70	3213	47.15	3601	52.85
		Males	3374	1713	50.77	151	4.48	1864	55.25	1510	44.75
		Females	3440	1180	34.30	169	4.91	1349	39.22	2091	60.78
20	617514-Konaje (CT)	Persons	11368	4567	40.17	271	2.38	4838	42.56	6530	57.44
		Males	5613	3078	54.84	156	2.78	3234	57.62	2379	42.38
		Females	5755	1489	25.87	115	2.00	1604	27.87	4151	72.13
21	617515-Belma (CT)	Persons	6452	2317	35.91	235	3.64	2552	39.55	3900	60.45
		Males	3109	1606	51.66	97	3.12	1703	54.78	1406	45.22
		Females	3343	711	21.27	138	4.13	849	25.40	2494	74.60
22	617516-Munnur (CT)	Persons	8919	3813	42.75	143	1.60	3956	44.35	4963	55.65
		Males	4397	2475	56.29	98	2.23	2573	58.52	1824	41.48
		Females	4522	1338	29.59	45	1.00	1383	30.58	3139	69.42
23	617517-Someshwar (CT)	Persons	24066	10373	43.10	413	1.72	10786	44.82	13280	55.18
		Males	11830	6681	56.48	248	2.10	6929	58.57	4901	41.43
		Females	12236	3692	30.17	165	1.35	3857	31.52	8379	68.48

TABLE 32: NUMBER AND PERCENTAGE OF MAIN WORKERS, MARGINAL WORKERS, AND NON-WORKERS BY SEX IN TOWNS, 2011

Sl. No.	Name of town	Persons/ Males/ Females	Total population	Main workers		Marginal workers		Total workers (main and marginal workers)		Non workers	
				Number	Percentage	Number	Percentage	Number	Percentage	Number	Percentage
1	2	3	4	5	6	7	8	9	10	11	12
24	617518-	Persons	16505	6799	41.19	335	2.03	7134	43.22	9371	56.78
	Kotekara (CT)	Males	8022	4462	55.62	137	1.71	4599	57.33	3423	42.67
		Females	8483	2337	27.55	198	2.33	2535	29.88	5948	70.12
25	617519-	Persons	9532	3630	38.08	110	1.15	3740	39.24	5792	60.76
	Talapady (CT)	Males	4779	2486	52.02	70	1.46	2556	53.48	2223	46.52
		Females	4753	1144	24.07	40	0.84	1184	24.91	3569	75.09
26	617520-	Persons	10401	3561	34.24	723	6.95	4284	41.19	6117	58.81
	Manjanady (CT)	Males	5165	2247	43.50	430	8.33	2677	51.83	2488	48.17
		Females	5236	1314	25.10	293	5.60	1607	30.69	3629	69.31
27	803183-	Persons	40155	17414	43.37	1134	2.82	18548	46.19	21607	53.81
	Bantval (TMC)	Males	19932	11067	55.52	548	2.75	11615	58.27	8317	41.73
		Females	20223	6347	31.39	586	2.90	6933	34.28	13290	65.72
28	617597-	Persons	4698	2476	52.70	97	2.06	2573	54.77	2125	45.23
	Kariyangala (CT)	Males	2375	1449	61.01	53	2.23	1502	63.24	873	36.76
		Females	2323	1027	44.21	44	1.89	1071	46.10	1252	53.90
29	617598-Pudu (CT)	Persons	13533	5787	42.76	612	4.52	6399	47.28	7134	52.72
		Males	6726	3513	52.23	346	5.14	3859	57.37	2867	42.63
		Females	6807	2274	33.41	266	3.91	2540	37.31	4267	62.69
30	617599-	Persons	6230	3032	48.67	66	1.06	3098	49.73	3132	50.27
	Thumbe (CT)	Males	3123	1842	58.98	30	0.96	1872	59.94	1251	40.06
		Females	3107	1190	38.30	36	1.16	1226	39.46	1881	60.54
31	617600-	Persons	5847	2644	45.22	105	1.80	2749	47.02	3098	52.98
	Sajipanadu (CT)	Males	2869	1561	54.41	53	1.85	1614	56.26	1255	43.74
		Females	2978	1083	36.37	52	1.75	1135	38.11	1843	61.89
32	617601-	Persons	8864	4516	50.95	113	1.27	4629	52.22	4235	47.78
	Munnuru (CT)	Males	4454	2554	57.34	48	1.08	2602	58.42	1852	41.58
		Females	4410	1962	44.49	65	1.47	2027	45.96	2383	54.04
33	617602-	Persons	7800	3928	50.36	385	4.94	4313	55.29	3487	44.71
	Narikombu (CT)	Males	3864	2291	59.29	182	4.71	2473	64.00	1391	36.00
		Females	3936	1637	41.59	203	5.16	1840	46.75	2096	53.25

TABLE 32: NUMBER AND PERCENTAGE OF MAIN WORKERS, MARGINAL WORKERS, AND NON-WORKERS BY SEX IN TOWNS, 2011

Sl. No.	Name of town	Persons/ Males/ Females	Total population	Main workers		Marginal workers		Total workers (main and marginal workers)		Non workers	
				Number	Percentage	Number	Percentage	Number	Percentage	Number	Percentage
1	2	3	4	5	6	7	8	9	10	11	12
34	617603-	Persons	5365	2816	52.49	36	0.67	2852	53.16	2513	46.84
	Navoor (CT)	Males	2596	1572	60.55	21	0.81	1593	61.36	1003	38.64
		Females	2769	1244	44.93	15	0.54	1259	45.47	1510	54.53
35	617604-	Persons	5788	2370	40.95	227	3.92	2597	44.87	3191	55.13
	Kairangala (CT)	Males	3002	1557	51.87	47	1.57	1604	53.43	1398	46.57
		Females	2786	813	29.18	180	6.46	993	35.64	1793	64.36
36	617605-Vittal (CT)	Persons	17618	7857	44.60	431	2.45	8288	47.04	9330	52.96
		Males	8808	5215	59.21	179	2.03	5394	61.24	3414	38.76
		Females	8810	2642	29.99	252	2.86	2894	32.85	5916	67.15
37	803184-	Persons	7746	3370	43.51	162	2.09	3532	45.60	4214	54.40
	Beltangadi (TP)	Males	3825	2081	54.41	89	2.33	2170	56.73	1655	43.27
		Females	3921	1289	32.87	73	1.86	1362	34.74	2559	65.26
38	617685-	Persons	7041	3116	44.26	44	0.62	3160	44.88	3881	55.12
	Kuvettu (CT)	Males	3470	1944	56.02	16	0.46	1960	56.48	1510	43.52
		Females	3571	1172	32.82	28	0.78	1200	33.60	2371	66.40
39	803185-	Persons	53061	21290	40.12	1084	2.04	22374	42.17	30687	57.83
	Puttur (TMC)	Males	26403	14500	54.92	514	1.95	15014	56.86	11389	43.14
		Females	26658	6790	25.47	570	2.14	7360	27.61	19298	72.39
40	617752-	Persons	7813	3521	45.07	242	3.10	3763	48.16	4050	51.84
	Uppinangady (CT)	Males	3901	2171	55.65	134	3.44	2305	59.09	1596	40.91
		Females	3912	1350	34.51	108	2.76	1458	37.27	2454	62.73
41	803186-Sulya (TP)	Persons	19958	7133	35.74	401	2.01	7534	37.75	12424	62.25
		Males	9698	5072	52.30	230	2.37	5302	54.67	4396	45.33
		Females	10260	2061	20.09	171	1.67	2232	21.75	8028	78.25
	District(Urban):	**Persons**	**996086**	**401767**	**40.33**	**27403**	**2.75**	**429170**	**43.09**	**566916**	**56.91**
Dakshina Kannada(575)		**Males**	**493230**	**269904**	**54.72**	**15260**	**3.09**	**285164**	**57.82**	**208066**	**42.18**
		Females	**502856**	**131863**	**26.22**	**12143**	**2.41**	**144006**	**28.64**	**358850**	**71.36**

This table provides sex-wise distribution of workers by category for the urban areas of the district. The percentage of total workers for the district urban is 43.09 per cent, where the male workers are 57.82 per cent and female workers are 28.64 per cent. The highest number of workers are reported from Narikombu (CT), i.e., 55.29 per cent. The highest number of non-workers are reported from Sulya (TP) i.e., 62.25 per cent.

TABLE 33: DISTRIBUTION OF WORKERS BY SEX IN FOUR CATEGORIES OF ECONOMIC ACTIVITY IN SUB-DISTRICT, 2011

Sl. No.	Name of Sub-District	Persons / Males/ Females	Total population	Total workers (main + marginal workers)	Category of workers							
					Cultivators		Agricultural labourers		Household industry		Other workers	
					Number	Percentage	Number	Percentage	Number	Percentage	Number	Percentage
1	2	3	4	5	6	7	8	9	10	11	12	13
1	05561-Mangalore	Persons	994602	438285	11220	2.56	9114	2.08	59246	13.52	358705	81.84
		Males	490797	286488	8180	2.86	6117	2.14	5904	2.06	266287	92.95
		Females	503805	151797	3040	2.00	2997	1.97	53342	35.14	92418	60.88
2	05562-Bantval	Persons	395380	205303	9304	4.53	8729	4.25	58801	28.64	128469	62.58
		Males	196708	119378	7032	5.89	7010	5.87	5618	4.71	99718	83.53
		Females	198672	85925	2272	2.64	1719	2.00	53183	61.89	28751	33.46
3	05563-Beltangadi	Persons	266589	138066	10159	7.36	9756	7.07	35586	25.77	82565	59.80
		Males	131967	81262	8120	9.99	7076	8.71	2546	3.13	63520	78.17
		Females	134622	56804	2039	3.59	2680	4.72	33040	58.16	19045	33.53
4	05564-Puttur	Persons	287851	147029	2353	1.60	1384	0.94	29946	20.37	113346	77.09
		Males	143116	88803	1507	1.70	1007	1.13	1661	1.87	84628	95.30
		Females	144735	58226	846	1.45	377	0.65	28285	48.58	28718	49.32
5	05565-Sulya	Persons	145227	69038	774	1.12	291	0.42	4628	6.70	63345	91.75
		Males	72126	44972	463	1.03	174	0.39	420	0.93	43915	97.65
		Females	73101	24066	311	1.29	117	0.49	4208	17.49	19430	80.74
District: Dakshina Kannada (575)		**Persons**	**2089649**	**997721**	**33810**	**3.39**	**29274**	**2.93**	**188207**	**18.86**	**746430**	**74.81**
		Males	**1034714**	**620903**	**25302**	**4.08**	**21384**	**3.44**	**16149**	**2.60**	**558068**	**89.88**
		Females	**1054935**	**376818**	**8508**	**2.26**	**7890**	**2.09**	**172058**	**45.66**	**188362**	**49.99**

The distribution of total workers by sex according to four-fold industrial category in taluks is highlighted in the above table. Data reveals that other workers constitutes 74.81 per cent of the total workers, whereas agricultural labourers and cultivators together constitute 6.32 percent of the total workers. In all the five C. D. Blocks, Other workers constitute more than 55 percent of the total workers. Number of Other workers is highest in Sulya C. D. Block i.e. 91.75 per cent.

TABLE 34: DISTRIBUTION OF WORKERS BY SEX IN FOUR CATEGORIES OF ECONOMIC ACTIVITY IN CD BLOCKS, 2011

Sl. No.	Name of CD Block	Persons / Males/ Females	Total population	Total workers (main + marginal workers)	Category of Workers							
					Cultivators		Agricultural labourers		Household industry		Other workers	
					Number	Percentage	Number	Percentage	Number	Percentage	Number	Percentage
1	2	3	4	5	6	7	8	9	10	11	12	13
1	0129-Mangalore	Persons	210033	105524	7670	7.27	6238	5.91	24391	23.11	67225	63.71
		Males	102613	62203	5682	9.13	4245	6.82	2170	3.49	50106	80.55
		Females	107420	43321	1988	4.59	1993	4.60	22221	51.29	17119	39.52

TABLE 34: DISTRIBUTION OF WORKERS BY SEX IN FOUR CATEGORIES OF ECONOMIC ACTIVITY IN CD BLOCKS, 2011

Sl. No.	Name of CD Block	Persons / Males/ Females	Total population	Total workers (main + marginal workers)	Category of Workers							
					Cultivators		Agricultural labourers		Household industry		Other workers	
					Number	Percentage	Number	Percentage	Number	Percentage	Number	Percentage
1	2	3	4	5	6	7	8	9	10	11	12	13
2	0130-Bantval	Persons	279482	149257	7979	5.35	7665	5.14	42194	28.27	91419	61.25
		Males	138959	85250	5992	7.03	6223	7.30	4122	4.84	68913	80.84
		Females	140523	64007	1987	3.10	1442	2.25	38072	59.48	22506	35.16
3	0131-Beltangadi	Persons	251802	131374	9986	7.60	9464	7.20	33958	25.85	77966	59.35
		Males	124672	77132	7981	10.35	6849	8.88	2388	3.10	59914	77.68
		Females	127130	54242	2005	3.70	2615	4.82	31570	58.20	18052	33.28
4	0132-Puttur	Persons	226977	120892	2184	1.81	1218	1.01	26810	22.18	90680	75.01
		Males	112812	71484	1399	1.96	886	1.24	1331	1.86	67868	94.94
		Females	114165	49408	785	1.59	332	0.67	25479	51.57	22812	46.17
5	0133-Sulya	Persons	125269	61504	748	1.22	269	0.44	4305	7.00	56182	91.35
		Males	62428	39670	437	1.10	160	0.40	381	0.96	38692	97.53
		Females	62841	21834	311	1.42	109	0.50	3924	17.97	17490	80.10
	Total	**Persons**	**1093563**	**568551**	**28567**	**5.02**	**24854**	**4.37**	**131658**	**23.16**	**383472**	**67.45**
		Males	**541484**	**335739**	**21491**	**6.40**	**18363**	**5.47**	**10392**	**3.10**	**285493**	**85.03**
		Females	**552079**	**232812**	**7076**	**3.04**	**6491**	**2.79**	**121266**	**52.09**	**97979**	**42.09**

The distribution of workers by economic activity is presented for the C.D blocks of the district, which includes only the rural population. The above table shows that the percentage of household industry workers and other workers are higher than cultivators and agricultural labourers in all C.D blocks. The above distribution points out that agricultural activity is higher in Beltangady C.D block where 14.8 per cent of them are involved in this activity. Highest (91.35 per cent) of other workers are reported from Sulya C.D.Block.

TABLE 35: DISTRIBUTION OF WORKERS BY SEX IN FOUR CATEGORIES OF ECONOMIC ACTIVITY IN TOWNS, 2011

Sl. No.	Name of town	Persons / Males/ Females	Total population	Total workers (main + marginal workers)	Category of workers							
					Cultivators		Agricultural labourers		Household industry		Other workers	
					Number	Percentage	Number	Percentage	Number	Percentage	Number	Percentage
1	2	3	4	5	6	7	8	9	10	11	12	13
1	803179-	Persons	17274	7382	111	1.50	76	1.03	741	10.04	6454	87.43
	Mulki (TP)	Males	8292	4741	89	1.88	38	0.80	85	1.79	4529	95.53
		Females	8982	2641	22	0.83	38	1.44	656	24.84	1925	72.89
2	803180-	Persons	29431	12663	296	2.34	128	1.01	2220	17.53	10019	79.12
	Mudbidri	Males	14394	7863	242	3.08	77	0.98	219	2.79	7325	93.16
	(TMC)	Females	15037	4800	54	1.12	51	1.06	2001	41.69	2694	56.12

TABLE 35: DISTRIBUTION OF WORKERS BY SEX IN FOUR CATEGORIES OF ECONOMIC ACTIVITY IN TOWNS, 2011

Sl. No.	Name of town	Persons / Males/ Females	Total population	Total workers (main + marginal workers)	Category of workers							
					Cultivators		Agricultural labourers		Household industry		Other workers	
					Number	Percentage	Number	Percentage	Number	Percentage	Number	Percentage
1	2	3	4	5	6	7	8	9	10	11	12	13
3	803181-	Persons	499487	208510	1288	0.62	1134	0.54	12787	6.13	193301	92.71
	Mangalore	Males	247903	143943	811	0.56	752	0.52	1941	1.35	140439	97.57
(M	Corp. + OG)	Females	251584	64567	477	0.74	382	0.59	10846	16.80	52862	81.87
4	803182-	Persons	53773	20979	79	0.38	44	0.21	3370	16.06	17486	83.35
	Ullal (TMC)	Males	26555	14766	52	0.35	38	0.26	346	2.34	14330	97.05
		Females	27218	6213	27	0.43	6	0.10	3024	48.67	3156	50.80
5	617499-	Persons	7237	2989	146	4.88	195	6.52	193	6.46	2455	82.13
	Talipady (CT)	Males	3345	1895	96	5.07	125	6.60	33	1.74	1641	86.60
		Females	3892	1094	50	4.57	70	6.40	160	14.63	814	74.41
6	617500-	Persons	9701	4275	46	1.08	51	1.19	342	8.00	3836	89.73
	Bajpe (CT)	Males	5179	3220	39	1.21	35	1.09	33	1.02	3113	96.68
		Females	4522	1055	7	0.66	16	1.52	309	29.29	723	68.53
7	617501-	Persons	7433	3340	20	0.60	16	0.48	141	4.22	3163	94.70
	Thokur-62 (CT)	Males	4074	2585	12	0.46	10	0.39	16	0.62	2547	98.53
		Females	3359	755	8	1.06	6	0.79	125	16.56	616	81.59
8	617502-	Persons	5338	2676	108	4.04	59	2.20	485	18.12	2024	75.64
	Kenjar (CT)	Males	2718	1725	76	4.41	25	1.45	35	2.03	1589	92.12
		Females	2620	951	32	3.36	34	3.58	450	47.32	435	45.74
9	617503-	Persons	5592	2653	90	3.39	83	3.13	541	20.39	1939	73.09
	Kolambe (CT)	Males	2761	1662	70	4.21	55	3.31	57	3.43	1480	89.05
		Females	2831	991	20	2.02	28	2.83	484	48.84	459	46.32
10	617504-	Persons	5686	2573	117	4.55	121	4.70	517	20.09	1818	70.66
	Muduperar(CT)	Males	2647	1502	75	4.99	74	4.93	26	1.73	1327	88.35
		Females	3039	1071	42	3.92	47	4.39	491	45.85	491	45.85
11	617505-	Persons	7062	2868	75	2.62	74	2.58	683	23.81	2036	70.99
	Badagaulipady	Males	3355	1820	65	3.57	55	3.02	25	1.37	1675	92.03
	(CT)	Females	3707	1048	10	0.95	19	1.81	658	62.79	361	34.45
12	617506-	Persons	8155	4450	38	0.85	63	1.42	857	19.26	3492	78.47
	Mudushedde	Males	3922	2496	37	1.48	39	1.56	54	2.16	2366	94.79
	(CT)	Females	4233	1954	1	0.05	24	1.23	803	41.10	1126	57.63

TABLE 35: DISTRIBUTION OF WORKERS BY SEX IN FOUR CATEGORIES OF ECONOMIC ACTIVITY IN TOWNS, 2011

Sl. No.	Name of town	Persons / Males/ Females	Total population	Total workers (main + marginal workers)	Category of workers							
					Cultivators		Agricultural labourers		Household industry		Other workers	
					Number	Percentage	Number	Percentage	Number	Percentage	Number	Percentage
1	2	3	4	5	6	7	8	9	10	11	12	13
13	617507-	Persons	5445	2557	65	2.54	21	0.82	717	28.04	1754	68.60
	Mulur (CT)	Males	2452	1486	49	3.30	16	1.08	34	2.29	1387	93.34
		Females	2993	1071	16	1.49	5	0.47	683	63.77	367	34.27
14	617508-	Persons	5426	2557	115	4.50	91	3.56	565	22.10	1786	69.85
	Addur (CT)	Males	2733	1619	79	4.88	45	2.78	38	2.35	1457	89.99
		Females	2693	938	36	3.84	46	4.90	527	56.18	329	35.07
15	617509-	Persons	5858	3022	188	6.22	137	4.53	873	28.89	1824	60.36
	Bondathila (CT)	Males	2846	1578	101	6.40	82	5.20	58	3.68	1337	84.73
		Females	3012	1444	87	6.02	55	3.81	815	56.44	487	33.73
16	617510-	Persons	5503	2935	149	5.08	185	6.30	604	20.58	1997	68.04
	Neermarga (CT)	Males	2677	1678	90	5.36	121	7.21	36	2.15	1431	85.28
		Females	2826	1257	59	4.69	64	5.09	568	45.19	566	45.03
17	617511-	Persons	7034	3365	50	1.49	51	1.52	911	27.07	2353	69.93
	Adyar (CT)	Males	3488	2040	39	1.91	36	1.76	95	4.66	1870	91.67
		Females	3546	1325	11	0.83	15	1.13	816	61.58	483	36.45
18	617512-	Persons	5077	2464	84	3.41	18	0.73	602	24.43	1760	71.43
	Arkula (CT)	Males	2554	1531	72	4.70	10	0.65	61	3.98	1388	90.66
		Females	2523	933	12	1.29	8	0.86	541	57.98	372	39.87
19	617513-	Persons	6814	3213	31	0.96	37	1.15	946	29.44	2199	68.44
	Harekala (CT)	Males	3374	1864	28	1.50	29	1.56	52	2.79	1755	94.15
		Females	3440	1349	3	0.22	8	0.59	894	66.27	444	32.91
20	617514-	Persons	11368	4838	102	2.11	92	1.90	363	7.50	4281	88.49
	Konaje (CT)	Males	5613	3234	91	2.81	76	2.35	19	0.59	3048	94.25
		Females	5755	1604	11	0.69	16	1.00	344	21.45	1233	76.87
21	617515-	Persons	6452	2552	44	1.72	32	1.25	657	25.74	1819	71.28
	Belma (CT)	Males	3109	1703	36	2.11	25	1.47	50	2.94	1592	93.48
		Females	3343	849	8	0.94	7	0.82	607	71.50	227	26.74
22	617516-	Persons	8919	3956	105	2.65	51	1.29	753	19.03	3047	77.02
	Munnur (CT)	Males	4397	2573	95	3.69	31	1.20	41	1.59	2406	93.51
		Females	4522	1383	10	0.72	20	1.45	712	51.48	641	46.35
23	617517-	Persons	24066	10786	64	0.59	43	0.40	2110	19.56	8569	79.45
	Someshwar (CT)	Males	11830	6929	48	0.69	23	0.33	181	2.61	6677	96.36
		Females	12236	3857	16	0.41	20	0.52	1929	50.01	1892	49.05

TABLE 35: DISTRIBUTION OF WORKERS BY SEX IN FOUR CATEGORIES OF ECONOMIC ACTIVITY IN TOWNS, 2011

Sl. No.	Name of town	Persons / Males/ Females	Total population	Total workers (main + marginal workers)	Category of workers							
					Cultivators		Agricultural labourers		Household industry		Other workers	
					Number	Percentage	Number	Percentage	Number	Percentage	Number	Percentage
1	2	3	4	5	6	7	8	9	10	11	12	13
24	617518-	Persons	16505	7134	96	1.35	36	0.50	1335	18.71	5667	79.44
	Kotekara (CT)	Males	8022	4599	76	1.65	25	0.54	71	1.54	4427	96.26
		Females	8483	2535	20	0.79	11	0.43	1264	49.86	1240	48.92
25	617519-	Persons	9532	3740	23	0.61	18	0.48	609	16.28	3090	82.62
	Talapady (CT)	Males	4779	2556	18	0.70	15	0.59	88	3.44	2435	95.27
		Females	4753	1184	5	0.42	3	0.25	521	44.00	655	55.32
26	617520-	Persons	10401	4284	20	0.47	20	0.47	933	21.78	3311	77.29
	Manjanady (CT)	Males	5165	2677	12	0.45	15	0.56	40	1.49	2610	97.50
		Females	5236	1607	8	0.50	5	0.31	893	55.57	701	43.62
27	803183-	Persons	40155	18548	332	1.79	217	1.17	5041	27.18	12958	69.86
	Bantval (TMC)	Males	19932	11615	279	2.40	159	1.37	543	4.67	10634	91.55
		Females	20223	6933	53	0.76	58	0.84	4498	64.88	2324	33.52
28	617597-	Persons	4698	2573	116	4.51	82	3.19	894	34.75	1481	57.56
	Kariyangala (CT)	Males	2375	1502	84	5.59	63	4.19	72	4.79	1283	85.42
		Females	2323	1071	32	2.99	19	1.77	822	76.75	198	18.49
29	617598-	Persons	13533	6399	93	1.45	111	1.73	1869	29.21	4326	67.60
	Pudu (CT)	Males	6726	3859	67	1.74	87	2.25	130	3.37	3575	92.64
		Females	6807	2540	26	1.02	24	0.94	1739	68.46	751	29.57
30	617599-	Persons	6230	3098	29	0.94	42	1.36	992	32.02	2035	65.69
	Thumbe(CT)	Males	3123	1872	23	1.23	25	1.34	59	3.15	1765	94.28
		Females	3107	1226	6	0.49	17	1.39	933	76.10	270	22.02
31	617600-	Persons	5847	2749	45	1.64	15	0.55	1040	37.83	1649	59.99
	Sajipanadu (CT)	Males	2869	1614	30	1.86	8	0.50	68	4.21	1508	93.43
		Females	2978	1135	15	1.32	7	0.62	972	85.64	141	12.42
32	617601-	Persons	8864	4629	83	1.79	40	0.86	1809	39.08	2697	58.26
	Munnuru (CT)	Males	4454	2602	61	2.34	21	0.81	147	5.65	2373	91.20
		Females	4410	2027	22	1.09	19	0.94	1662	81.99	324	15.98
33	617602-	Persons	7800	4313	80	1.85	214	4.96	1266	29.35	2753	63.83
	Narikombu (CT)	Males	3864	2473	71	2.87	153	6.19	127	5.14	2122	85.81
		Females	3936	1840	9	0.49	61	3.32	1139	61.90	631	34.29

TABLE 35: DISTRIBUTION OF WORKERS BY SEX IN FOUR CATEGORIES OF ECONOMIC ACTIVITY IN TOWNS, 2011

Sl. No.	Name of town	Persons / Males/ Females	Total population	Total workers (main + marginal workers)	Category of workers							
					Cultivators		Agricultural labourers		Household industry		Other workers	
					Number	Percentage	Number	Percentage	Number	Percentage	Number	Percentage
1	2	3	4	5	6	7	8	9	10	11	12	13
34	617603-	Persons	5365	2852	129	4.52	103	3.61	1082	37.94	1538	53.93
	Navoor (CT)	Males	2596	1593	94	5.90	85	5.34	107	6.72	1307	82.05
		Females	2769	1259	35	2.78	18	1.43	975	77.44	231	18.35
35	617604-	Persons	5788	2597	19	0.73	63	2.43	617	23.76	1898	73.08
	Kairangala (CT)	Males	3002	1604	15	0.94	43	2.68	26	1.62	1520	94.76
		Females	2786	993	4	0.40	20	2.01	591	59.52	378	38.07
36	617605-	Persons	17618	8288	399	4.81	177	2.14	1997	24.10	5715	68.96
	Vittal (CT)	Males	8808	5394	316	5.86	143	2.65	217	4.02	4718	87.47
		Females	8810	2894	83	2.87	34	1.17	1780	61.51	997	34.45
37	803184-	Persons	7746	3532	58	1.64	49	1.39	615	17.41	2810	79.56
	Beltangadi (TP)	Males	3825	2170	43	1.98	27	1.24	52	2.40	2048	94.38
		Females	3921	1362	15	1.10	22	1.62	563	41.34	762	55.95
38	617685-	Persons	7041	3160	115	3.64	243	7.69	1013	32.06	1789	56.61
	Kuvettu (CT)	Males	3470	1960	96	4.90	200	10.20	106	5.41	1558	79.49
		Females	3571	1200	19	1.58	43	3.58	907	75.58	231	19.25
39	803185-	Persons	53061	22374	127	0.57	144	0.64	2063	9.22	20040	89.57
	Puttur (TMC)	Males	26403	15014	89	0.59	106	0.71	249	1.66	14570	97.04
		Females	26658	7360	38	0.52	38	0.52	1814	24.65	5470	74.32
40	617752-	Persons	7813	3763	42	1.12	22	0.58	1073	28.51	2626	69.78
	Uppinangady	Males	3901	2305	19	0.82	15	0.65	81	3.51	2190	95.01
	(CT)	Females	3912	1458	23	1.58	7	0.48	992	68.04	436	29.90
41	803186-	Persons	19958	7534	26	0.35	22	0.29	323	4.29	7163	95.08
	Sulya (TP)	Males	9698	5302	26	0.49	14	0.26	39	0.74	5223	98.51
		Females	10260	2232	0	0.00	8	0.36	284	12.72	1940	86.92
District (Urban):		**Persons**	**996086**	**429170**	**5243**	**1.22**	**4420**	**1.03**	**56549**	**13.18**	**362958**	**84.57**
Dakshina Kannada		**Males**	**493230**	**285164**	**3811**	**1.34**	**3021**	**1.06**	**5757**	**2.02**	**272575**	**95.59**
(575)		**Females**	**502856**	**144006**	**1432**	**0.99**	**1399**	**0.97**	**50792**	**35.27**	**90383**	**62.76**

The sex wise distribution of workers by economic activity is presented for the urban areas of the district. The total number of workers, main and marginal constitute 43.08 per cent of total urban population. Cultivators and agricultural labourers are 2.25 per cent and other workers category constitute 84.57 per cent. Highest percentage of main and marginal workers 55.29 per cent has been reported from Narikombu (CT) and Cultivators 6.22 per cent has been reported from Bondathila (CT). The highest percentage of female agricultural labourers has been reported from Talipady (CT) (6.4 per cent).

BRIEF ANALYSIS OF THE VILLAGE DIRECTORY AND TOWN DIRECTORY DATA BASED ON INSET TABLES 36 TO 45:

TABLE 36: DISTRIBUTION OF VILLAGES ACCORDING TO AVAILABILITY OF DIFFERENT AMENITIES, 2011

Sl. No.	Name of CD Block	Number of inhabited villages	Type of amenity available									
			Education*	Medical^	Drinking water	Post office #	Telephone **	Transport communications	Banks @	Agricultural credit societies	Approach by pucca road	Power supply
1	2	3	4	5	6	7	8	9	10	11	12	13
1	0129-Mangalore	74	73 (98.65)	70 (94.59)	74 (100)	59 (79.73)	73 (98.65)	72 (97.3)	9 (12.16)	0 (0)	74 (100)	74 (100)
2	0130-Bantval	72	71 (98.61)	72 (100)	72 (100)	64 (88.89)	72 (100)	72 (100)	10 (13.89)	8 (11.11)	72 (100)	72 (100)
3	0131-Beltangadi	79	79 (100)	76 (96.2)	79 (100)	69 (87.34)	79 (100)	79 (100)	12 (15.19)	21 (26.58)	79 (100)	79 (100)
4	0132-Puttur	66	65 (98.48)	65 (98.48)	66 (100)	60 (90.91)	66 (100)	66 (100)	10 (15.15)	7 (10.61)	66 (100)	66 (100)
5	0133-Sulya	40	40 (100)	40 (100)	40 (100)	18 (45)	40 (100)	40 (100)	7 (17.5)	19 (47.5)	40 (100)	40 (100)
	Total	**331**	**328 (99.09)**	**323 (97.58)**	**331 (100)**	**270 (81.57)**	**330 (99.7)**	**329 (99.4)**	**48 (14.5)**	**55 (16.62)**	**331 (100)**	**331 (100)**

Note:-

* Education includes all education facilities.

^ Medical includes all medical facilities.

Post office includes post office, telegraph office and Post and telegraph office.

$ Transport communication includes bus service, rail facility and navigable waterways.

@ Bank includes Commercial Bank and Cooperative Bank.

** Telephone includes Telephone,PCO and Mobile.

This table reveals brief analysis of various amenities which are available in C.D. Block of the district. It can be seen from the above table that good percentage of inhabited villages have educational facilities (99.09 per cent) and medical facilities (97.58 percent). The availability of medical facilities varies from 94.59 percent to 100 percent in the C.D Blocks. All the villages have drinking water, pucca road and power supply and 99.7 percent have telephone facility. Post office and transport and communication facilities are available for 81.57 percent and 99.4 percent of villages respectively. Availability of banking facililty is there for only 14.5 percent of villages and 16.62 percent of villages have agricultural credit society in the district.

TABLE 37: NUMBER AND PERCENTAGE OF RURAL POPULATION SERVED BY DIFFERENT AMENITIES, 2011

Sl. No.	Name of CD Block	Total population of inhabited villages	Type of amenity available									
			Education*	Medical ^	Drinking water	Post office #	Telephone **	Transport communications $	Banks @	Agricultural credit societies	Approach by pucca road	Power supply
1	2	3	4	5	6	7	8	9	10	11	12	13
1	0129-Mangalore	210033	208296 (99.17)	207148 (98.63)	210033 (100)	176387 (83.98)	208296 (99.17)	208957 (99.49)	22537 (10.73)	0 (0)	210033 (100)	210033 (100)
2	0130-Bantval	279482	278252 (99.56)	279482 (100)	279482 (100)	257706 (92.21)	279482 (100)	279482 (100)	48574 (17.38)	39684 (14.2)	279482 (100)	279482 (100)
3	0131-Beltangadi	251802	251802 (100)	249113 (98.93)	251802 (100)	237194 (94.2)	251802 (100)	251802 (100)	49024 (19.47)	90646 (36)	251802 (100)	251802 (100)
4	0132-Puttur	226977	225772 (99.47)	226310 (99.71)	226977 (100)	212460 (93.6)	226977 (100)	226977 (100)	42046 (18.52)	24844 (10.95)	226977 (100)	226977 (100)
5	0133-Sulya	125269	125269 (100)	125269 (100)	125269 (100)	61196 (48.85)	125269 (100)	125269 (100)	27600 (22.03)	61818 (49.35)	125269 (100)	125269 (100)
	Total	**1093563**	**1089391 (99.62)**	**1087322 (99.43)**	**1093563 (100)**	**944943 (86.41)**	**1091826 (99.84)**	**109248 7 (99.9)**	**189781 (17.35)**	**216992 (19.84)**	**1093563 (100)**	**1093563 (100)**

Note:-

* Education includes all education facilities.

^ Medical includes all medical facilities.

Post office includes post office, telegraph office and Post and telegraph office.

$ Transport communication includes bus service, rail facility and navigable waterways.

@ Bank includes Commercial Bank and Cooperative Bank.

** Telephone includes Telephone,PCO and Mobile.

C.D. Blockwise distribution of population served by different amenities is presented in this table. Data reveals that 99.62 per cent of the rural population is served by educational institutions while 99.43 per cent have medical facility. Drinking water facility, pucca road and power supply is available to the entire (100 per cent) rural population. About 99.9 per cent of the rural population has transport and communications facility, 99.84 per cent have telephone facility and 86.41 per cent of them is served with post facility. Only 17.35 per cent of the rural population have banking facility whereas 19.84 per cent of them have the facility of agricultural credit society .

TABLE 38: DISTRIBUTION OF VILLAGES NOT HAVING CERTAIN AMENITIES, ARRANGED BY DISTANCE RANGES FROM THE PLACES WHERE THESE ARE AVAILABLE, 2011

Village not having the amenity of	Distance range of place from the villages where the amenity is available			
	Less than 5 kilometres	5-10 kilometres	10+ kilometres	Total (Col. 2-4)
1	2	3	4	5
1. Education:-				
(a) Primary school	3	0	0	3
(b) Middle school	31	5	0	36
(c) Degree college	79	128	108	315

TABLE 38: DISTRIBUTION OF VILLAGES NOT HAVING CERTAIN AMENITIES, ARRANGED BY DISTANCE RANGES FROM THE PLACES WHERE THESE ARE AVAILABLE, 2011

Village not having the amenity of	Distance range of place from the villages where the amenity is available			
	Less than 5 kilometres	5-10 kilometres	10+ kilometres	Total (Col. 2-4)
1	2	3	4	5
2. Medical:-				
(a) Hospital	43	125	152	320
(b) PHC	77	166	33	276
3. Post office-	34	27	0	61
4. Telephone	1	0	0	1
5. Bus service	2	1	0	3
6. Bank:-				
(a) Commercial Bank	94	168	21	283
(b) Cooprative bank	145	175	10	330
7. Agricultural credit societies	104	140	32	276

Degree college includes Art,Engineering and Medicine
Hospital includes Allopathic & Alternative Medicine
Post office includes post office, telegraph office and post & telegraph office
Telephone includes Telephone,PCO and mobiles
Bus includes private and public

There are 3 villages which do not have primary school within the village, but these are available within the radius of less than 5 km. Totally 36 villages do not have middle school, out of which 31 villages have this facility at a distance of less than 5 km. and 5 villages have this facility within 5-10 km. Similarly 315 villages do not have degree colleges, out of which 108 villages have this facility at a distance of more than 10 km. About 320 villages do not have hospitals within the village. However these are available at a distance of less than 5 km., 5-10 km. and more than 10 km. Similarly 276 villages do not have primary health centre within the village. Majority of the villages have this facility at a distance of 5-10 km. Regarding post office, good number of villages have this facility at a distance less than 5 km. Majority of the villages have banking facility at a distance of 5-10 km. range and only one village in the district have co-operative bank.

TABLE 39: DISTRIBUTION OF VILLAGES ACCORDING TO THE DISTANCE FROM THE NEAREST STATUTORY TOWN AND AVAILABILITY OF DIFFERENT AMENITIES, 2011

Distance Range from the nearest Statutory Town (In Kilometres)	Number\ Percentage	Number of Inhabited Villages in Each Range	Type of amenity available							
			Education*	Medical ^	Post Office#	Telephone **	Transport Communications $	Banks @	Agricultural Credit Societies	Approach by Pucca Road
1	2	3	4	5	6	7	8	9	10	11
Less than 5	Number	12	12	12	9	12	12	0	2	12
	Percentage		100	100	75	100	100	0	16.67	100
5 - 15	Number	168	166	163	134	168	167	22	27	168
	Percentage		98.81	97.02	79.76	100	99.4	13.1	16.07	100
16- 50	Number	146	145	144	122	145	145	25	25	146
	Percentage		99.32	98.63	83.56	99.32	99.32	17.12	17.12	100

TABLE 39: DISTRIBUTION OF VILLAGES ACCORDING TO THE DISTANCE FROM THE NEAREST STATUTORY TOWN AND AVAILABILITY OF DIFFERENT AMENITIES, 2011

Distance Range from the nearest Statutory Town (In Kilometres)	Number\ Percentage	Number of Inhabited Villages in Each Range	Type of amenity available							
			Education*	Medical ^	Post Office#	Telephone **	Transport Communications $	Banks @	Agricultural Credit Societies	Approach by Pucca Road
1	2	3	4	5	6	7	8	9	10	11
51+	Number	5	5	4	5	5	5	1	1	5
	Percentage		100	80	100	100	100	20	20	100
Unspecified	Number	0	0	0	0	0	0	0	0	0
	Percentage		0	0	0	0	0	0	0	0
Total	Number	331	328	323	270	330	329	48	55	331
	Percentage		**99.09**	**97.58**	**81.57**	**99.7**	**99.4**	**14.5**	**16.62**	**100**

Note:-

* Education includes all education facilities.

^ Medical includes all medical facilities.

Post office includes post office, telegraph office and Post and telegraph office.

$ Transport communication includes bus service, railway facility and navigable waterways.

@ Bank includes Commercial Bank and Cooperative Bank.

** Telephone includes Telephone,PCO and Mobile.

The villages have been arranged according to the distance in ranges from the nearest statutory town. Majority of the villages are little far from their nearest town, particularly 168 and 146 villages are situated at a distance of 5-15 km. and 16-50 km. respectively. The distance from the nearest statutory town to the village has been highly correlated with type of amenities available as per 2011 Census. Irrespective of the distance, villages have certain amenities.

TABLE 40: DISTRIBUTION OF VILLAGES ACCORDING TO POPULATION RANGE AND AMENITIES AVAILABLE, 2011

Population range	Number/ Percentage	Number of inhabited villages in each range	Type of amenity available									
			Education*	Medical^	Drinking water	Post office #	Telephone **	Transport communications $	Banks @	Agricultural credit societies	Approach by pucca road	Power supply
1	2	3	4	5	6	7	8	9	10	11	12	13
1-499	Number	1	1	0	1	0	1	0	1	0	1	1
	Percentage		100	0	100	0	100	0	100	0	100	100
500-999	Number	13	13	6	13	7	13	12	0	0	13	13
	Percentage		100	46.15	100	53.85	100	92.31	0	0	100	100
1000 - 1999	Number	68	65	68	68	42	67	68	2	7	68	68
	Percentage		95.59	100	100	61.76	98.53	100	2.94	10.29	100	100
2000 - 4999	Number	195	195	195	195	173	195	195	34	36	195	195
	Percentage		100	100	100	88.72	100	100	17.44	18.46	100	100

TABLE 40: DISTRIBUTION OF VILLAGES ACCORDING TO POPULATION RANGE AND AMENITIES AVAILABLE, 2011

Population range	Number/ Percentage	Number of inhabited villages in each range	Type of amenity available									
			Education*	Medical^	Drinking water	Post office #	Telephone **	Transport communications $	Banks @	Agricultural credit societies	Approach by pucca road	Power supply
1	2	3	4	5	6	7	8	9	10	11	12	13
5000 - 9999	Number	51	51	51	51	45	51	51	11	11	51	51
	Percentage		100	100	100	88.24	100	100	21.57	21.57	100	100
10000 +	Number	3	3	3	3	3	3	3	0	1	3	3
	Percentage		100	100	100	100	100	100	0	33.33	100	100
District Total	**Number**	**331**	**328**	**323**	**331**	**270**	**330**	**329**	**48**	**55**	**331**	**331**
	Percentage		**99.09**	**97.58**	**100**	**81.57**	**99.7**	**99.4**	**14.5**	**16.62**	**100**	**100**

Note:-

* Education includes all education facilities.

^ Medical includes all medical facilities.

Post office includes post office, telegraph office and Post and telegraph office.

$ Transport communication includes bus service, railway facility and navigable waterways.

@ Bank includes Commercial Bank and Cooperative Bank.

** Telephone includes Telephone,PCO and Mobile.

Table no. 40 depicts the distribution of villages according to population range and availability of certain amenities. Irrespective of the villages distributed under different population ranges, amenities like drinking water, telephone and power supply is available to all the villages. Medical facility is available to all the villages having population 1000 and above. More than 99 percent of villages have education facility, transport and communication. Approach by pucca road and power supply is available to 100 percent of villages. Post office facility is available for 81.57 per cent of villages. Irrespective of the population size, about 85 percent of the villages do not have Banking facility and agricultural credit society facility is available for 16.62 percent of villages.

TABLE 41: DISTRIBUTION OF VILLAGES ACCORDING TO LAND USE, 2011

Sl. No.	Name of CD Block	Number of inhabited villages	Total area (in Hectares)	Percentage of cultivable area to total area	Percentage of irrigated area to total cultivable area
1	2	3	4	5	6
1	0129-Mangalore	74	48940.23	39.79	47.30
2	0130-Bantval	72	63011.60	38.93	55.84
3	0131-Beltangadi	79	136201.88	26.55	57.54
4	0132-Puttur	66	95517.71	30.02	52.64
5	0133-Sulya	40	80942.69	28.92	55.89
	Total	**331**	**424614.11**	**31.14**	**54.36**

Note:- Cultivable area= irrigated area + unirrigated area

This table depicts the distribution of villages according to land use. Data reveals that, only the cultivable area of the rural district has been taken into consideration which include both irrigated and un-irrigated areas. The cultivable area of the rural portion comprise of 31.14 percent of the total area. Among the C. D. Blocks Mangalore is having the highest percentage of cultivable area i.e. 39.79 percent. The percentage of irrigated area to the total cultivable area for the district is 54.36 percent and it is highest in Beltangadi C. D. Block (57.54 percent).

TABLE 42: SCHOOLS/ COLLEGES PER 10,000 POPULATION IN TOWNS, 2011

Sl. No.	Name of the town	Type of educational institution				
		Primary	Middle	Secondary / matriculation	Senior secondary	College
1	2	3	4	5	6	7
1	803179-Mulki (TP)	5	5	6	2	1
2	803180-Mudbidri (TMC)	4	6	1	2	1
3	803181-Mangalore (M Corp. + OG)	6	3	2	1	0
4	803182-Ullal (TMC)	4	4	2	1	0
5	617499-Talipady (CT)	8	4	3	3	0
6	617500-Bajpe (CT)	1	4	4	1	0
7	617501-Thokur-62 (CT)	5	1	1	0	0
8	617502-Kenjar (CT)	6	4	4	0	0
9	617503-Kolambe (CT)	5	4	2	4	0
10	617504-Muduperar (CT)	7	0	2	0	0
11	617505-Badagaulipady (CT)	3	3	3	0	0
12	617506-Mudushedde (CT)	2	1	1	1	0
13	617507-Mulur (CT)	6	4	4	4	0
14	617508-Addur (CT)	6	6	2	0	0
15	617509-Bondathila (CT)	5	2	3	0	0
16	617510-Neermarga (CT)	7	0	2	0	0
17	617511-Adyar (CT)	1	3	1	1	0
18	617512-Arkula (CT)	2	2	2	0	0
19	617513-Harekala (CT)	4	3	3	0	0
20	617514-Konaje (CT)	4	3	3	1	0
21	617515-Belma (CT)	6	6	3	2	0
22	617516-Munnur (CT)	4	3	2	0	0
23	617517-Someshwar (CT)	3	1	1	0	0
24	617518-Kotekara (CT)	2	3	1	1	0
25	617519-Talapady (CT)	2	3	2	3	0
26	617520-Manjanady (CT)	3	3	1	0	0
27	803183-Bantval (TMC)	7	6	3	1	0
28	617597-Kariyangala (CT)	4	4	2	0	0
29	617598-Pudu (CT)	4	1	1	0	0
30	617599-Thumbe (CT)	5	3	2	2	0

TABLE 42: SCHOOLS/ COLLEGES PER 10,000 POPULATION IN TOWNS, 2011

Sr. No.	Name of the town	Type of educational institution				
		Primary	Middle	Secondary / matriculation	Senior secondary	College
1	2	3	4	5	6	7
31	617600-Sajipanadu (CT)	3	2	2	0	0
32	617601-Munnuru (CT)	5	2	1	1	0
33	617602-Narikombu (CT)	6	0	1	0	0
34	617603-Navoor (CT)	4	4	2	0	0
35	617604-Kairangala (CT)	22	5	2	3	0
36	617605-Vittal (CT)	5	4	1	1	0
37	803184-Beltangadi (TP)	12	8	5	4	1
38	617685-Kuvettu (CT)	4	4	1	0	0
39	803185-Puttur (TMC)	3	3	3	1	0
40	617752-Uppinangady (CT)	10	10	5	1	1
41	803186-Sulya (TP)	8	11	5	2	1
	Total	**213**	**148**	**97**	**43**	**5**

Note- * College includes Arts/ Science/ Commerce College (Degree Level and above)

The types of educational institutions per 10,000 population for the urban district is provided in the above table. The urban district has 213 primary schools, 148 middle, 97 Secondary/Matriculation, 43 Senior secondary and 5 college per 10,000 population. The town wise data is provided in the above table.

TABLE 43: NUMBER OF BEDS IN MEDICAL INSTITUTIONS IN TOWNS, 2011

Sl. No.	Name of the town	Number of beds in medical institutions per 10,000 population (Approx. numbers)
1	2	3
1	803179-Mulki (TP)	48
2	803180-Mudbidri (TMC)	23
3	803181-Mangalore (M Corp. + OG)	42
4	803182-Ullal (TMC)	5
5	617499-Talipady (CT)	6
6	617500-Bajpe (CT)	43
7	617501-Thokur-62 (CT)	13
8	617502-Kenjar (CT)	7
9	617503-Kolambe (CT)	7
10	617504-Muduperar (CT)	7
11	617505-Badagaulipady (CT)	30
12	617506-Mudushedde (CT)	5
13	617507-Mulur (CT)	0
14	617508-Addur (CT)	7
15	617509-Bondathila (CT)	7

TABLE 43: NUMBER OF BEDS IN MEDICAL INSTITUTIONS IN TOWNS, 2011

Sl. No.	Name of the town	Number of beds in medical institutions per 10,000 population (Approx. numbers)
1	2	3
16	617510-Neermarga (CT)	38
17	617511-Adyar (CT)	34
18	617512-Arkula (CT)	8
19	617513-Harekala (CT)	12
20	617514-Konaje (CT)	37
21	617515-Belma (CT)	6
22	617516-Munnur (CT)	4
23	617517-Someshwar (CT)	5
24	617518-Kotekara (CT)	7
25	617519-Talapady (CT)	22
26	617520-Manjanady (CT)	26
27	803183-Bantval (TMC)	52
28	617597-Kariyangala (CT)	0
29	617598-Pudu (CT)	18
30	617599-Thumbe (CT)	6
31	617600-Sajipanadu (CT)	58
32	617601-Munnuru (CT)	5
33	617602-Narikombu (CT)	5
34	617603-Navoor (CT)	45
35	617604-Kairangala (CT)	7
36	617605-Vittal (CT)	52
37	803184-Beltangadi (TP)	289
38	617685-Kuvettu (CT)	6
39	803185-Puttur (TMC)	41
40	617752-Uppinangady (CT)	97
41	803186-Sulya (TP)	117
	Total	**1247**

The number of beds in medical institutions per 10,000 population in the towns of the district is presented in the above table. The urban district reported 1247 beds per 10,000 population. The highest of 289 beds is reported from Beltangadi (TP).

TABLE 44: PROPORTION OF SLUM POPULATION IN TOWNS, 2011

Sl. No.	Name of the town having slum	Total population	Slum population	Percentage of slum population to total population
1	2	3	4	5
1	803179-Mulki (TP)	17274	2381	13.78
2	803180-Mudbidri (TMC)	29431	1672	5.68

TABLE 44: PROPORTION OF SLUM POPULATION IN TOWNS, 2011

Sl. No.	Name of the town having slum	Total population	Slum population	Percentage of slum population to total population
1	2	3	4	5
3	803181-Mangalore (M Corp. + OG)	499487	8777	1.76
4	803182-Ullal (TMC)	53773	2013	3.74
	Total	**599965**	**14843**	**2.47**

The slum population of the urban district is 2.47 percent of the total urban population. The highest of 13.78 percent of slum population is reported from Mulki (TP) and the lowest 1.76 percent from Mangalore (M.Corp.+OG). The table above provides the data for all the towns of the district.

TABLE 45: MOST IMPORTANT COMMODITY MANUFACTURED IN TOWNS, 2011

Sl. No.	Name of the town	Name of three most important commodities manufactured
1	2	3
1	803179-Mulki (TP)	Tiles, Beedies, Fish Products
2	803180-Mudbidri (TMC)	Timber Products, Edible Oil, Stones
3	803181-Mangalore (M Corp. + OG)	Beedies, Processed Cashew Nut, Mangalore Tiles
4	803182-Ullal (TMC)	Fish Products, Beedies, Ice
5	617499-Talipady (CT)	----
6	617500-Bajpe (CT)	Beedies, Processed Cashew Nut
7	617501-Thokur-62 (CT)	Cotton Bed
8	617502-Kenjar (CT)	----
9	617503-Kolambe (CT)	Oil
10	617504-Muduperar (CT)	----
11	617505-Badagaulipady (CT)	----
12	617506-Mudushedde (CT)	Beedies
13	617507-Mulur (CT)	----
14	617508-Addur (CT)	----
15	617509-Bondathila (CT)	Beedies
16	617510-Neermarga (CT)	Beedies, Icecream
17	617511-Adyar (CT)	Rice, Coconut Oil, Arecanut Products
18	617512-Arkula (CT)	----
19	617513-Harekala (CT)	----
20	617514-Konaje (CT)	----
21	617515-Belma (CT)	----
22	617516-Munnur (CT)	Beedies, Tiles, Jaggery
23	617517-Someshwar (CT)	Wood Articles
24	617518-Kotekara (CT)	Plywood, Processed Cashew Nut, Steel
25	617519-Talapady (CT)	----
26	617520-Manjanady (CT)	----
27	803183-Bantval (TMC)	Processed Cashew Nut, Hollow Blocks, Leaf Plates

TABLE 45: MOST IMPORTANT COMMODITY MANUFACTURED IN TOWNS, 2011

Sl. No.	Name of the town	Name of three most important commodities manufactured
1	2	3
28	617597-Kariyangala (CT)	Oil
29	617598-Pudu (CT)	Plywood
30	617599-Thumbe (CT)	----
31	617600-Sajipanadu (CT)	----
32	617601-Munnuru (CT)	----
33	617602-Narikombu (CT)	----
34	617603-Navoor (CT)	----
35	617604-Kairangala (CT)	----
36	617605-Vittal (CT)	Processed Cashew Nut, Rice, Sodawater Industry
37	803184-Beltangadi (TP)	Rice, Aluminium, Furniture
38	617685-Kuvettu (CT)	Flour, Oil, Beedi
39	803185-Puttur (TMC)	Chocolate, Processed Cashew Nut, Coconut Oil
40	617752-Uppinangady (CT)	----
41	803186-Sulya (TP)	Arecanut Products, Processed Cashew Nut, Rubber

Different commodities manufactured and exported from the towns of the district are given in the above table. Mangalore tiles is manufactured and exported from Mangalore (M.Corp.), Puttur (TMC) has a chocolate factory and Vittal (CT) has a Sodawater Industry. Other than that Processed cashew nut, beedies, plywood, steel, edible oil, fish products etc. are the other items manufactured and exported from these towns of the district.

Archaeology

As far as archaeology is concerned there is not much in the district except some of the Jain archaeological remains known as Bettas or walled enclosures containing a colossal statue, the Basadis or Bastis (temples) and the sthambhas or pillars.

One of the Bettas, on which the monolithic statue of "Gommataraya" (Bahubali), is situated at venoor of Belthangadi taluk. The height of the statue is about 38 feet. According to an inscription carved on the statue, the exact date on which this was set up was 1st March 1604 A.D. The statue is similar to the Egyptian size and it is more striking because of "nude, cut from a single mass of granite, darkened by the monsoons of centuries and stands upright, with arms hanging straight but not awkwardly down the sides, in a posture of somewhat stiff but simple dignity". The second monolithic statue of Gommatarya in the district is installed in Dharmasthala of Belthangadi taluk by the Heggade family in 1980 on a hill near the temple of Manjunatha and it measures 39 feet in height, 14 feet in width. It is of granite stone and weights about 175 tons, carved near Karkala of Udupi district. From the point of view of religious and sculptural aspect, this is an additional attraction in the district of Dakshina Kannada.

From the point of view of the basadis, the most important place in Dakshina Kannada is Moodabidre which contains as many as 18 examples of these and according to Fergusson, in a style that is neither Dravidian nor the so-called Indo-Aryan and which is not known to exist anywhere else in India, but recurs with all its peculiarities in Nepal. The basadis were built between 14th to 16th centuries. The Guru's basadi and the Sri Bhuvana Tilaka Choodamani basadi are architectural delights. The largest of them is the 15th century Chandranatha Basadi, also known as the "1,000 pillar basadi". Built by jain devotees, under the direction of Devaraya Wodeyar, Vijayanagar governor of the "Mangaluru Rajya", the temple (basadi) is built within a walled enclosure and approached through an imposing gateway. The massive pillars support a stone roof that has a gabled and tiled wooden roof, in the Nepalese style of architecture. The 1,000 pillars hall is flood lit on special occasions.

The sthambhas or pillars, which are locally called "manasthambhas, are among the important architectural remains of Dakshina Kannada district. These sthambhas usually form an artistic and impressive introduction to the temples entrance. It is noteworthy that these extra-ordinary monuments were built by chiefs of small principalities in the district. These sthambhas are found in Guruvayuranakere and Venur of Belthangadi taluk, Moodabidre of Mangalore taluk in the district.

Brief description on places of religious, historical and tourist importance

Gorakhnath Temple Kudroli (Mangalore Taluk). This temple is situated at a distance of 3 km. from the heart of the city Hampanakatta, is dedicated to Lord Shiva. This temple was constructed by Sri Narayana Guru in 1912 AD. In 1991, this temple was renovated in Chola style of gopuram.

Jumma Masjid Zeenath Bakshi (Mangalore Taluk): This Masjid built by Arab saint Malik Deenar, the Pillars of this Masjid have beautiful carvings.

Kadri Hill Park (Mangalore Taluk): This hill park is situated 4 km. away from the heart of city Hampanakatta and it is a recreational park-cum-animal conservatory. The animals, which can be seen in this park are deer, sambar, leopard, jackles and monkeys and vide varieties of snakes.

Kadri Manjunatha Temple (Mangalore Taluk): Kadri Manjunatha temple is dedicated to lord Manjunathaswamy. The idol of shrine is said to have oldest bronze in South Indian Temples. It was installed in 1068 A.D. There are nine tanks which get natural spring water and several stones caves which are known as the Caves of Pandavas.

Kateel (Mangalore Taluk): It is 20 km. away from Mangalore, is the Durga Parameshwari temple located on an island in Nandini river. The chief deity is in the form of an Udhbava Linga (naturally formed). The pillar of this temple bear beautiful sculptures.

Light House Hill Idgah (Mangalore Taluk): This Idgah was built by Tippu Sultan.

Light House Hill (Mangalore Taluk) : This is located at the heart of the city called 'Bavuta Gudda'. There is a light house and a park which attracts the tourists because of the beautiful sun set view and the small boats sailing in the sea.

Maha Ganapathi Temple at Sharavu (Mangalore Taluk): This temple is dedicated to Lord Ganesha. This is one of the ancient temples near Hampanakatta.

Mangalore Chemicals & Fertilizers Factory (Mangalore Taluk): Just opposite to New Mangalore Port and it is one of the largest fertilizer factories of Karnataka.

Mangaladevi Temple (Mangalore Taluk): Mangaladevi temple is situated at a place called Bolar, 3 km away from the heart of the city Hampanakatta. The name derived from Mangalore because of this Mangaladevi Temple. The Ballala of Attavara are said to have constructed a temple and enshrined it with an image of Shakti, which was inaugurated by Goraknath, a disciple of Matsyendranath, sometime in the early years of the 10th century A.D.

Mangalore (Mangalore Taluk): This is the district Headquarter of Dakshina Kannada district, has been a trading centre for several centuries. Mangalore, a coastal city, is famous for fishing, tile factory, cashew factory and beedi industry.

Moodbidri (Mangalore Taluk): It is an important pilgrim centre, known as the Kashi of Jains, located 35 km. north-east of Mangalore. 18 Jain Basadis (Jain temples) of Moodbidri were built between 14th and 16th centuries. The Guru Basadis and Tribhuvana Tilaka Choodamani Basadis are architectural delights. Tribhuvana Tilaka Choodamani Basadis is well known as Thousand Pillars Basadi.

Mulki (Mangalore Taluk): About 29 km. north of Mangalore, Mulki is a place with a ruined fort and a palace of Venkatappa Nayaka Savanth of Bidanur, built in 1608 A.D. The Durga Parameshwari temple, Venkataramana temple are the famous temples of this place. The 'Arasu Kambale' (Buffalo race) that takes place here in the month of December, is very popular.

Nelli Theertha (Mangalore Taluk): Situated about 35 km. away from Mangalore, on N.H.13 viz., Kaikamba Ganjimatta-Muehhur (near Gurpura), there is a cave temple. The length of the cave is about 80 feet and Shivalinga is worshipped here. Devotee will go inside this cave temple by bending, crawling and sitting. Going inside this cave temple is also an adventurous. Inside the cave, spring water is falling on Shivalinga. Every year in the month of December annual festival (Jathra) will be held. Numbers of tourists are visiting to this place daily from different parts of the State. It is a

developing religious tourist centre and also a famous cave temple of Dakshina Kannada district.

Panambur Beach (Mangalore Taluk): It is a good picnic spot and holiday resort. Beautiful sunset view can be seen from the beach and fishing is another attraction in this beach.

Panambur New Mangalore port (Mangalore Taluk): The Panambur New Mangalore Port is about 10 km. distance from Mangalore and this is a "All Weather Port."

Pilikula Nisargadhama (Mangalore Taluk): Situated about 12 km. away from Mangalore, this place is a developing tourist centre with facilities of boating, golf course, science centre, animal and snake conservatory, amusement park etc.

Shreemanth Bai Memorial Government Museum (Mangalore Taluk): It is about 4 km. away from the heart of the city Hempanakata. This museum has objects of art, archaeology and national history.

Someshwara Beach (Mangalore Taluk): This beach is a good picnic spot and moreover beautiful sunset view can be seen from this beach. Fishing is another attraction in this beach. Somanatheshwara temple near the beach is another religious centre.

St. Aloysius Church Chapel & Museum (Mangalore Taluk): St. Aloysius Church was constructed in 1885 A.D. by Rev. Fr.Joseph Willy. It has a marvellous gallery of painting done by Br. Anthony Moschemi from 1902-1904 A.D. Besides extensive murals on the walls, there are large cameos paintings on the ceiling, lofts etc. There are several master pieces of this accomplished artist here such as the birth of Christ, baptism of Christ by John the Baptist, Christ with children etc.

St. Milegris Church (Mangalore Taluk): This St. Milegris Church established in 1834 A.D., is one of the Christian momentum of the city.

St. Rosario Cathedral (Mangalore Taluk): Situated 1 km. away from the heart of city Hampanakatta, the dome of the St. Rosario Cathedral built in 1910 A.D., is said to have been modelled on St. Peter's Basilica in Rome.

Sultaan Bathery (Mangalore Taluk): This fort situated at Boloor, 4 km. away from the heart of city Hampanakatta. Sulthan Bathery a watch tower, built by rough blocks of laterite, in the last remaining bastion of Tippu Sultan's fort built by him to block the entry of British warships through the Gurpur river.

Surathkal Beach (Mangalore Taluk): About 20 km. away from Mangalore, this place is an ideal picnic spot and beautiful sunset view point. One kilometer away from beach, on the N.H. 17, the Karnataka Regional Engineering College (K.R.E.C) campus is situated.

Ullal Beach and Syed Madani Dargah (Mangalore Taluk): About 8 km. south of Mangalore, it is a good picnic spot and holiday resort. Fishing is the main attraction of this Ullal Beach. Nearly 1.5 km. away from the Ullal Beach, there is a famous of Dargah of Syed Mohammed Shereful Madani, who is said to have come to Ullal from Madina.

Karinjeshwara (Bantval Taluk): About 32 km. east of Mangalore, near Bantval, famous Shiva and Parvathi temple are situated on a rock. It is a famous temple and annual festival will be held on Shivarathri, in the February-March. It is a trekking place.

Dharmasthala (Belthangadi Taluk): About 75 km. east of Mangalore, the Manjunatha temple is a prominent Shaivaite centre. Priests from Madhwa tradition perform poojas. A hereditary Jain family, the Heggade, administers the temple. The Jain influence can be seen in the 39 feet statue of Bahubali erected in 1980 A.D. on the hill near the temple. Opposite to the temple is Manjusha Museum which houses a wide range of objects including ancient scripts on palm leaves, silver jewellery and religious statuary. Charity is a way of life here and pilgrims who visit the temple are given free food and lodging for three days. In the month of November-December annual festival Laksha Deepothsava will be held.

Jamalabad (Belthangadi Taluk): About 40 km. from Mangalore, the Jamalabad Fort was built in 1794 A.D. by Tippu Sultan, the tiger of Mysore, in memory of his mother Jamalabee.

Venur (Belthangadi Taluk): About 54 km. away from Mangalore is situated Venur, where 38 feet height monolith of Bahubali, located on an elevated terrace on the south bank of Gurpur river. Sculptured by Jakanacharya, the statue was installed by the Jain Ruler Veera Thimmanna IV Ajila in 1604 A.D. This town also has eight Basadis and the ruins of the Mahadeva temple.

Bendre Theertha (Puttur Taluk): About 65 km. south of Mangalore and 15 km. from the prosperous trading centre of Puttur, is the natural hot water spring of Bendre Theertha,

located on a scenic spot on the banks of river Seerehole. It is believed that bathing in the spring will cure bathers of all skin diseases.

Uppinangadi (Puttur Taluk): About 48 km. east of Mangalore, at the confluence of the Nethravathi and the Kumaradhara river, is the Sahasra Linga, the thousands linga temple. The 'Makke' fair take place here, where thousands come to make offerings to their ancestors.

Kukke Subramanya (Sulya Taluk): About 104 km. east of Mangalore is famous for the temple Kukke Subramanya. The epic narrate how the divine serpant Vasuki and other snakes took refugee under God Subramanya in the caves. Here, God Subramanya is worshipped as a snake, which is Gods divine power. A ritual dance called Nagamangala is performed during the worship, where the dancer wears the attire of Ardhanarishwara (half man and half woman) symbolising the concept of Female (Prakruthi) and Male (Purusha) forces being one.

Kumara Hills (Sulya Taluk): About 28 km. from Subramanya and 132 km. from Mangalore, comprising of the Bhatta Rashi, Siddha and Shesha hills, this area is a trekkers' delight, attracting a large number of adventure lovers in summer. Best time to visit is March-May.

Kylukunda (Kalkunda) (Sulya Taluk): About 3 km. from Subramanya, this is the site of a cattle fair, held on the full-moon day and lasts for 15 days. Buyers and sellers from all parts of Dakshina Kannada and neighbouring Kerala State come to trade. The ancient Basaveshwara temple is also located here.

Scope of village and Town Directory – column heading wise explanation and coverage of data.

Village Directory 2011 Census:-

The Village Directory is being compiled for both inhabited and un-inhabited villages. In the village directory both private and Government facilities/institutions have been given. In case of un-inhabited /depopulated villages, the location code number, name and area of the village is being given universally in Village Directory. The columns relating to the amenities and land use pattern, etc. being left blank and it will be noted against the name of the village that it is un-inhabited/depopulated. The Appendices to Village Directory and Inset Tables based on village Directory data are also prepared for inhabited villages.

In the Village Directory format for 2011 Census, there are 121 columns and the details thereon are as follows:

Column No. 1: Serial Number: - Self explanatory. All the villages within the CD block are presented serially in the ascending order of their location code number.

Column No. 2: Name of village: - Self explanatory. The names of the villages are shown against this column. This also includes the forest and uninhabited villages.

Column No. 3: Location Code Number of village:- The location code number of the villages are shown against this column.

Column No. 4: Area of the Village: - The area of the villages is given in hectares.

Column No. 5: Total Population: - The total population of the village as per 2011 Census is given against this column.

Column No. 6: Number of Households: - The number of households as per 2011 Census is given in this column.

Amenities: - The availability of different infrastructural amenities such as education, medical, drinking water, post and telegraph, banks, credit societies, recreation and cultural facilities, communication, power, etc., in each village is given in the Village Directory. Wherever the amenities are not available in the village, the distance range code viz; 'a' for <5 km., 'b' for 5-10 km. and 'c' for 10+ km. of the nearest village/town where facility is available is given. Column wise details are given below:

Column No. 7 – 20 Educational Facilities: - All the different educational facilities available in the village is given under these columns. Nursery/LKG/UKG classes are included in Pre-Primary Schools. Classes up to class V included in Primary School. Classes from VI to VIII are included in the Middle school. Classes IX and X included in Secondary School. Classes XI and XII are included in Senior Secondary School. In case of composite schools like middle school with primary school or secondary school with middle school, these are also included in the number of primary and middle schools, respectively. The information on the entire educational institutes is given under these columns.

Column No. 21 to 38 - Medical Facilities: - All the different medical facilities available in the village are given under these columns.

Column No. 39 to 46 - Drinking Water: - The information on availability of various types of the drinking water facility within the village is given under these columns.

Column No. 47 to 50 – Availability of Toilet and others:- The information on availability of toilet, Bio-Gas etc., available in the village is given under these columns.

Column No. 51 to 67 Communication (Post & Telegraph and transport):- The information on communication and Post Office, Sub-Post Office, & Telegraph Office, Village PIN Code number, Phone-Landlines, Mobile Phone, Private Courier Facility, Internet Café, etc., available in the village is given under these columns. The information on all various transport facilities whether public/private transport like Bus, Railway Station or Navigable waterways, Taxi, Van, Tractors etc., available in the village is also given under these columns.

Column No. 68 to 79 – Village connected to High ways, Village Roads, Banks and Credit Societies: - The information on all roads connected to village is given under these columns. These include National Highway, State Highway, District Roads and other district roads connected to the village, Pucca roads, Kutcha Roads, Water Bounded Macadam Roads, Navigable Water Ways and Foot Paths is given under these columns. Further, the information on availability of banks, ATM and Agricultural Credit societies in the village is given under these columns.

Column No. 80 to 96 Miscellaneous Facilities: - The information on various miscellaneous facilities available in the village is given under these columns. These includes Self -Help Group, Public Distribution Shop (PDS), Mandi/ Regular Market, Weekly Haat, Agricultural Marketing Society, Nutrition Centre (ICDS), Anganwadi Centre, ASHA, Community Centre, Sports Fields, Sports Club/Recreation Centre, Cinema/Video Halls, Public Library, Public Reading Room, News Paper Supply, Assembly Polling Station, Birth and Death Registration Office.

Columns No. 97 to 100 – Electricity: - Availability of Power Supply in the village, whatever may be the form of its use is given in these columns. These include Electricity for Domestic Use, Electricity for Agricultural Use, Electricity for Commercial Use and Electricity for all purposes.

Column No. 101 and 102 -Nearest Town: - The name of the nearest town along with the distance range code is given in these columns.

Land use and Irrigation: - The land use pattern in the Village Directory conforms to the pattern of classification of land use as recommended by the Ministry of Agriculture, Government of India. The Ministry has recommended the maintenance of records of land use pattern under the following 9 categories.

(i)-Column No. 103 -Forests:-This includes all lands classified as forest under any legal enactment dealing with forests or administered as forests, whether state-owned or private, and whether wooded or maintained as potential forest land. The area of crops raised in the forest and grazing lands or areas open for grazing within the forests remain included under the forest area.

(ii)-Column No. 104- Area under non-agricultural use:- This includes all lands occupied by buildings, roads and railways or under water, e.g. rivers and canals and other lands put to uses other than agriculture.

(iii)-Columns No. 105- Barren and un-culturable land:- This includes all barren and unculturable land like mountains, deserts, etc. Land which cannot be brought under cultivation except at an exorbitant cost should be classified as unculturable whether such land is in isolated blocks or within cultivated holdings.

(iv)-Column No. 106- Permanent Pastures and other Grazing Lands:-This includes all grazing lands whether they are permanent pastures and meadows or not. Village common grazing land is included under this head.

(v)-Column No. 107- Land under Miscellaneous Tree Crops, etc.:- This includes all cultivable land which is not included in 'Net area sown' but is put to some agricultural uses. Lands under Causing trees, thatching grasses, bamboo bushes and other groves for fuel, etc. which are not included under 'Orchards' are classified under this category.

(vi)-Column No. 108- Culturable Waste Land: - This includes lands available for cultivation, whether not taken up for cultivation or taken up for cultivation once but not cultivated during the current year and the last five years or more in succession for one reason or other. Such lands may be either fallow or covered with shrubs and jungles which are not put to any use. They may be assessed or unassessed and may lie in isolated blocks or within cultivated holdings. Land once cultivated but not cultivated for five years in succession is also included in this category at the end of the five years.

(vii)-Column No. 109- Fallow Lands other than Current Fallows: - This includes all lands which were taken up for cultivation but are temporarily out of cultivation for a period of not less than one year and not more than five years.

(viii)-Column No. 110- Current Fallows: - This represents cropped area, which is kept fallow during the current year. For example, if any seeding area is not cropped against the same year it may be treated as current fallow.

(ix)-Column No. 111- Net Area Sown: - This represents the total area sown with crops and orchards. Area sown more than once, in the same year is counted only once.

Column No. 112- Total Irrigated Land Area: - It includes all land which is cultivable and irrigated by any source of irrigation. The total irrigated area of the village has been given under this column.

Column No. 113- Total Un-Irrigated land Area: - Un-Irrigated area includes all land which is cultivable but not irrigated by any source of irrigation. The total un-irrigated land area of the village has been given under this column.

Column No. 114 to 118- Area Irrigated by source: - The area irrigated by various source of irrigation in the village have been given under these columns. The different source of irrigation facilities available in the village are as follows: (i)-Canals(C)-Govt. or Pvt., (ii)-Wells/Tube-wells (W/TW), (iii)-Tanks/Lake(T/L), (iv)-Waterfall, (WF) and (v)-Others(O).

Columns No.119 to 121-Three most important commodities manufactured:- The names of three most important commodities manufactured in the village are indicated in this column.

C.D.Block level totals of the Village Directory:-

At the end of entries for the Village Directory of each C.D. Block, the totals of different columns are being given wherever possible. However, in case of some of the columns, it may not be possible to work out the CD Block level totals, in such cases the particular of relevant columns are being left blank against C.D.Block level.

Appendices to Village Directory: - The Village Directory also includes the following appendices:

Appendix –I: Summary showing total number of villages having Educational, Medical and other amenities in villages – C.D. Block level.

Appendix I A: Villages by number of Primary Schools.

Appendix I B: Villages by Primary, Middle and Secondary Schools.

Appendix I C: Villages with different sources of drinking water facilities available.

Appendix II: Villages with 5,000 and above population which do not have one or more amenities available.

Appendix -IV: C.D. Block wise list of inhabited villages where no amenity other than drinking water facility is available.

Appendix -V: Summary showing number of Villages not having Scheduled Caste population.

Appendix -VI: Summary showing number of Villages not having Scheduled Tribe population.

Appendix -VII A: List of villages according to the proportion of the Scheduled Castes to the total population by ranges.

Appendix- VII B: List of villages according to the proportion of the Scheduled Tribes to the total population by ranges.

Note explaining the abbreviations used in Town Directory 2011 Census:-

Statement I :- Status and Growth History:

Column 1 – Serial Number:- Self explanatory

Column 2:- Class, Name and civic status of town:- The Class presented according to population of the towns in 2011 Census is as follows:

Population	Class	Population	Class
100,000 and above	I	10,000 – 19,999	IV
50,000 – 99,999	II	5,000 – 9,999	V
20,000 – 49,999	III	Below - 5,000	VI

The following abbreviations are used to denote the Civic Status of the town.

Civic Status	Codes	Civic Status	Codes
i-Municipal Corporation	M.Corp.	xii – Notified Town Area	NTA
ii-Municipal Committee	MC	xiii – Industrial Notified Area	INA
iii-Municipal Council	M Cl	xiv – Industrial Township	ITS
iv-City Municipal Council	CMC	xv – Township	TS
v-Town Municipal Council	TMC	xvi – Town Panchayat	TP
vi- Municipal Board	MB	xvii – Nagar Panchayat	NP
Vii –Municipality	M	xviii – Town Committee/ Town Area Committee	TC
viii- Cantonment Board/Cantonment	CB	xix – Small Town Committee	ST
ix- Notified Area	NA	xx – Estate Office	EO
x –Notified Town	NT	xxi –Gram Panchayat	GP
xi - Notified Area Committee/ Notified Area Council	NAC	xxii – Census Town	CT

Column 3 - 25: - These columns are self explanatory

Statement II: - Physical Aspects and Location of town, 2009.

Column 1 - 2 Serial number and Name of town: - Self explanatory

Columns 3 to 5 - Physical Aspects:-In these columns the Rainfall and Maximum and Minimum Temperature of the town is recorded.

Columns 6 to 12:- Name and road distance of the town (in km.) from the State headquarters, District headquarters, Sub-divisional/Taluk/Tahsil/ Police station/Development Block/ Island HQ., Nearest city with population of one lakh and more, Nearest city with population of five lakh and more, Railway station and Bus route is recorded in these columns respectively. If the names mentioned in these columns are the same as the referent town itself, the distance is recorded as (0) zero.

Statement III – Civic and other Amenities, 2009:-

Column 1 - 2 Serial number and Name of town: - Self explanatory

Column 3 – Road length (in km.):- The information about the road length (in km.) within the limit of the town is recorded in this column.

Columns 4 to 7- System of drainage: - The system of drainage available in the town is indicated in these columns by the following codes:

System of drainage	Codes
Open drainage	OD
Closed drainage	CD
Both drainage	BD

Columns 8 to 11-Number of latrines: - The number of various types of latrines available in the town is indicated in these columns.

Columns No. 12 & 13 – Protected water supply: - The information on source of water supply and system of water storage with capacity available in the town are given in these columns in the following codes:

Column 12 (Source of water supply):-

Tap water	T
Tube-well water	TW
Tank Water	TK
Well water	W

Column 13 (System of water storage):-

Over Head Tank	OHT
Service Reservoir	SR
River Infiltration Gallery	RIG
Bore Well Pumping System	BWP
Pressure Tank	PT

The information on 2 major source of water supply is given in column 12 and the system of water storage with capacity against each in kilo-litres (in bracket) is presented in column 13.

Column No. 14 Fire Fighting Service: - In case the fire fighting service is available in the referent town, 'yes' is recorded. If the facility is not available within the town, the name of the nearest place having this facility with its distance from the referent town is recorded.

Column No. 15 to 19- Electrification (Number of connections):- Different types of electric connections are shown in these columns, i.e., Domestic, Industrial, Commercial, Road lighting (points) and others.

Statement IV: Medical Facilities, 2009:-

Column No. 1 - 2 Serial number and Name of town: - Self explanatory

Column No. 3 to 13 :- The number of various medical institutions such as Hospitals, Dispensaries, Health Center, Family Welfare Center, Maternity and Child Welfare Center, Maternity Homes, T.B. Hospital/clinic, Nursing Homes, Charitable Hospital/Nursing Home, Mobile Health Clinic and Others as available in the town, are indicated in these columns (along with number of beds in brackets).

If a medical facility is not available in the town, the name of the nearest place and its distance in kilometers from the town where the facility available is mentioned.

Column No. 14 - Veterinary Hospital:-The Number of Veterinary Hospitals available in the town is given in this column.

Column No. 15 - Medicine Shop:-The number of Medicine shops available in the town is given in this column.

Statement V: Educational, Recreational and Cultural Facilities, 2009:-

Column No. 1 - 2 Serial number and Name of town: - Self explanatory

Column No. 3 to 15 Educational Facilities:- The information on number of Primary school, Middle school, Secondary school, Senior Secondary school, Arts/Science/ Commerce colleges (of degree level and above), Medical colleges, Engineering colleges, Management Institute/Colleges, Polytechnics, Recognized Shorthand, Typewriting and vocational training Institutions, Non-formal Education Center (Sarva Shiksha Abhiyan Center), Special School for disabled and Others available in the town, are indicated in these columns.

If an educational facility is not available in the town, the name of the nearest place and its distance in kilometers from the town where the facility available is mentioned.

Column No. 16 to 23 – Number of Social, Recreational and Culture Facilities :- The information on number of Home Orphanage, Working Women's Hostels, No. of Old Age Home, Stadium, Cinema Theatre, Auditorium/Community halls, Public libraries and Reading rooms available in the town are given under these column.

Statement VI: Industry and Banking 2009:-

Column No. 1 - 2 Serial number and Name of town: - Self explanatory

Column No. 3 to 5 - Names of three most important commodities manufactured: - The names of three most important commodities manufactured in the town are given under these columns.

Column No. 6 to 8 - Number of banks: - The number of banks available in the referent town both Commercial and Co-operative banks are recorded against these columns.

Column No. 9 & 10 – Number of Agricultural and Non Agricultural Credit Societies : - The number of Agricultural and Non Agricultural Credit Societies available in the referent town are given in these columns.

Statement VII: Civic and other Amenities in Slums, 2009:-

This statement VII provides information on civic and other amenities in all slums whether notified or not and for all towns having statutory bodies, like Municipality, Municipal Corporation, Town area committee etc.

VILLAGE AND TOWN DIRECTORY

VILLAGE AND TOWN DIRECTORY

Brief Note on Village and Town Directory

Village Directory

Village Directory provides micro level data, which will help the planners in formulation of micro-level developmental plans, as the C. D. Block is the lowest administrative unit for developmental planning. Village wise information regarding the availability of certain basic amenities and facilities within the village, as also that of the manner of utilization of the land in the concerned village are furnished in the village directory. The village directory format adopted for the 2011 Census has 396 columns whereas in the 2001 Census there were 23 columns. In 2011 VD/TD, unlike 2001 VD/TD, new items are added, keeping in view of the pace of economic development in the country. The first 23 columns of the tabulation statement, relates to location particulars of the village with location code i.e., State, District, Taluk, C.D. Block, name of the Gram Panchayat and village and its distance from the district and taluk headquarter and nearest statutory town. Column 24-31 gives the details of area, number of households and population of the village as per 2011 Census. Column 32-357 relate to the availability/non-availability of basic amenities such as educational, medical, drinking water, drainage and sanitation, transport and communication, bank, agricultural, non-agricultural and other credit societies and other miscellaneous facilities such as self-help group, anganwadi, ASHA workers, cinema/video hall, community centre, sports club, library, reading room, newspaper etc. Column 357-378 is related to availability of power supply in the village and the most important commodities (agricultural, manufactured and handicraft). Amenities available within the villages are shown in the respective columns and if a particular amenity especially schools, colleges, health centres, transport, communication, banking and recreational facilities are not available in the village, the distance in broad ranges viz., <5 km., 5-10 km and 10+ km. of nearest place where the facility available to that particular village is indicated with codes 'a', 'b' and 'c' respectively. Column 379-396 provide information regarding land use (i.e., area under different types of land use in hectares rounded to two decimal places) such as forest, irrigated land by source of irrigation, unirrigated, barren and uncultivable, culturable waste, fallow lands, current fallow lands and area under non-agricultural uses.

Town Directory

The Town Directory section contains seven statements (I to VII) which furnish information on all the statutory towns in the district, on aspect such as growth history, physical aspects and location of towns, civic and other amenities in the town, medical, educational, recreational and cultural facilities, trade and commerce, industry and banking in the towns, civic and other amenities in the slum areas of the town.

LIST OF VILLAGES MERGED IN TOWNS AND OUTGROWTHS AT 2011 CENSUS.

Area (in Hectares)

Sl. No.	Name of the Taluk	Name of the Town	Name of the Village with MDDS Code No.	Total Geographical Area	Rural component	Urban component
1	2	3	4	5	6	7
1	Mangalore	Mangalore (M Corp.)	Thiruvail	517.00	-	517.00
2	Mangalore	Talipady (CT)	Talipady ‘617499	1194.00	-	1194.00
3	Mangalore	Kenjar (CT)	Kenjar ‘617502	668.00	-	668.00
4	Mangalore	Kolambe (CT)	Kolambe ‘617503	896.00	-	896.00
5	Mangalore	Muduperar (CT)	Muduperar ‘617504	915.00	-	915.00
6	Mangalore	Badagaulipady (CT)	Badagaulipady ‘617505	802.00	-	802.00
7	Mangalore	Addur (CT)	Addur ‘617508	450.00	-	450.00
8	Mangalore	Bondathila (CT)	Bondathila ‘617509	807.00	-	807.00
9	Mangalore	Arkula (CT)	Arkula ‘617512	401.00	-	401.00
10	Mangalore	Harekala (CT)	Harekala ‘617513	617.00	-	617.00
11	Mangalore	Konaje (CT)	Konaje ‘617514	1039.00	-	1039.00
12	Mangalore	Belma (CT)	Belma ‘617515	363.00	-	363.00
13	Mangalore	Talapady (CT)	Talapady ‘617519	614.00	-	614.00
14	Mangalore	Manjanady (CT)	Manjanady ‘617520	562.00	-	562.00
15	Bantval	Navoor (CT)	Navoor	957.00	-	957.00
16	Bantval	Kariyangala (CT)	Kariyangala	655.00	-	655.00
17	Bantval	Munnuru (CT)	Munnuru	705.00	-	705.00
18	Bantval	Sajipanadu (CT)	Sajipanadu	379.00	-	379.00
19	Bantval	Kairangala (CT)	Kairangala	693.00	-	693.00
20	Bantval	Narikombu (CT)	Narikombu	1072.00	-	1072.00
21	Bantval	Vittal (CT)	Vittal	2037.00	-	2037.00
22	Beltangadi	Kuvettu (CT)	Kuvettu CT ‘617685	869.00	-	869.00
23	Puttur	Uppinangady (CT)	Uppinangady ‘617752	977.00	-	977.00

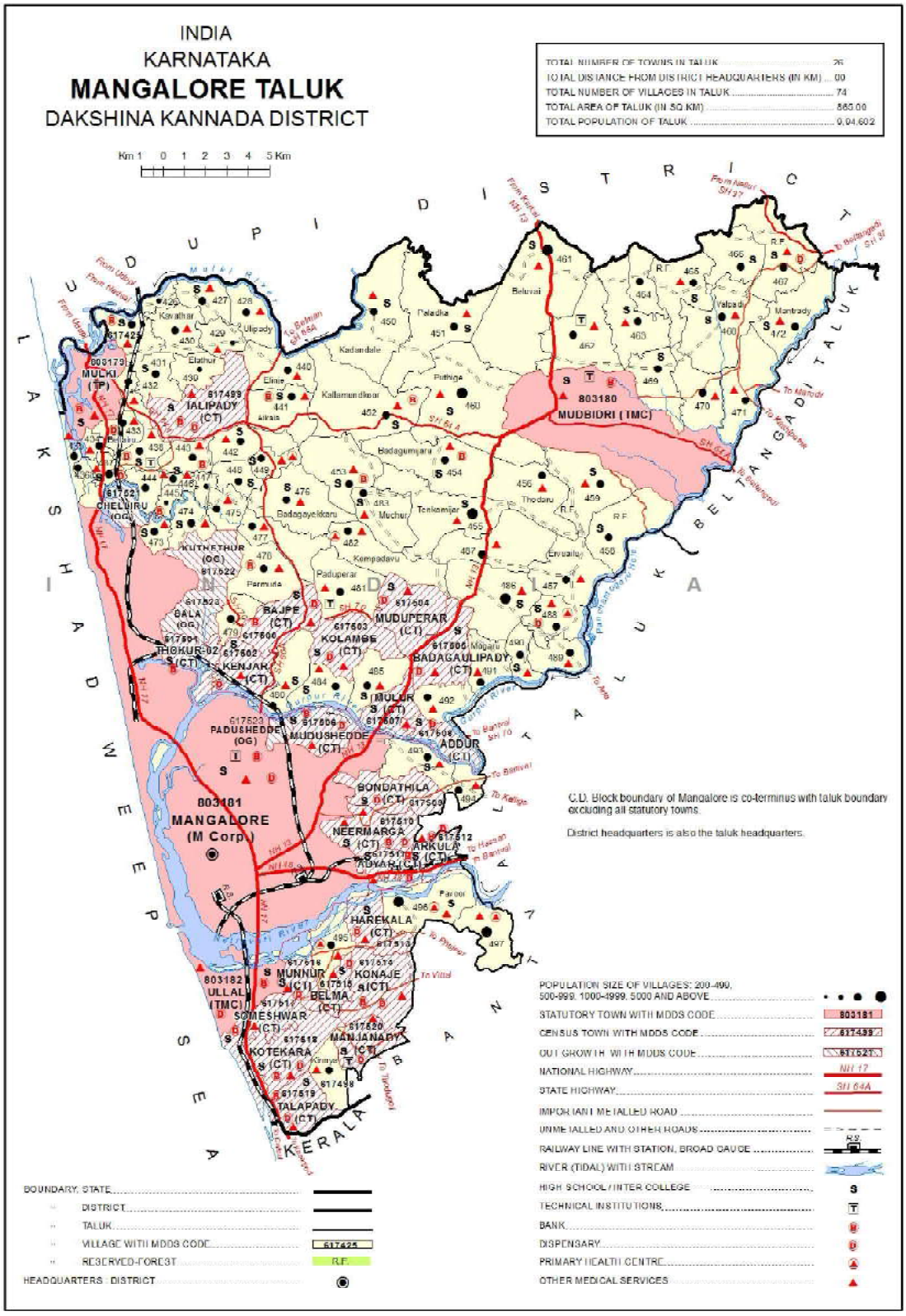
INDIA
KARNATAKA
MANGALORE TALUK
DAKSHINA KANNADA DISTRICT
TOTAL NUMBER OF TOWNS IN TALUK 26
TOTAL DISTANCE FROM DISTRICT HEADQUARTERS (IN KM) 00
TOTAL NUMBER OF VILLAGES IN TALUK 74
TOTAL AREA OF TALUK (IN SQ KM) 860.00
TOTAL POPULATION OF TALUK 0,04,602
Km 1 0 1 2 3 4 5 Km
803179 MULKI (TP)
803180 MUDBIDRI (TMC)
803181 MANGALORE (M Corp.)
803182 ULLAL (TMC)
617425 KATHAR
617493 IALIPADY (CT)
617621 CHELURU (OG)
617622 KUTHETHUR (OG)
617623 BALA (OG)
617624 PADUSHEDDE (OG)
617501 THOKUR-02 (CT)
617502 KENJAR (CT)
617503 KOLAMBE (CT)
617504 MUDUPERAR (CT)
617505 BAJPE (CT)
617506 MUDUSHEDDE (CT)
617507 MULUR (CT)
617508 BADAGAULIPADY (CT)
617509 ADDUR (CT)
617510 BONDATHILA (CT)
617511 NEERMARGA (CT)
617512 ARKULA (CT)
617513 ADYAR (CT)
617514 HAREKALA (CT)
617515 MUNNUR (CT)
617516 KONAJE (CT)
617517 BELMA (CT)
617518 SOMESHWAR (CT)
617519 MANJANADY (CT)
617520 KOTEKARA (CT)
617498 TALAPADY (CT)
C.D. Block boundary of Mangalore is co-terminus with taluk boundary excluding all statutory towns.
District headquarters is also the taluk headquarters.
BOUNDARY: STATE
DISTRICT
TALUK
VILLAGE WITH MDDS CODE
RESERVED FOREST
HEADQUARTERS: DISTRICT
POPULATION SIZE OF VILLAGES: 200-499, 500-999, 1000-4999, 5000 AND ABOVE
STATUTORY TOWN WITH MDDS CODE
CENSUS TOWN WITH MDDS CODE
OUT GROWTH WITH MDDS CODE
NATIONAL HIGHWAY
STATE HIGHWAY
IMPORTANT METALLED ROAD
UNMETALLED AND OTHER ROADS
RAILWAY LINE WITH STATION, BROAD GAUGE
RIVER (TIDAL) WITH STREAM
HIGH SCHOOL / INTER COLLEGE
TECHNICAL INSTITUTIONS
BANK
DISPENSARY
PRIMARY HEALTH CENTRE
OTHER MEDICAL SERVICES
ARABIAN SEA
KERALA
LAKSHADWEEP
UDUPI DISTRICT
KARKALA TALUK
BELTANGADI TALUK
MOODBIDRI TALUK

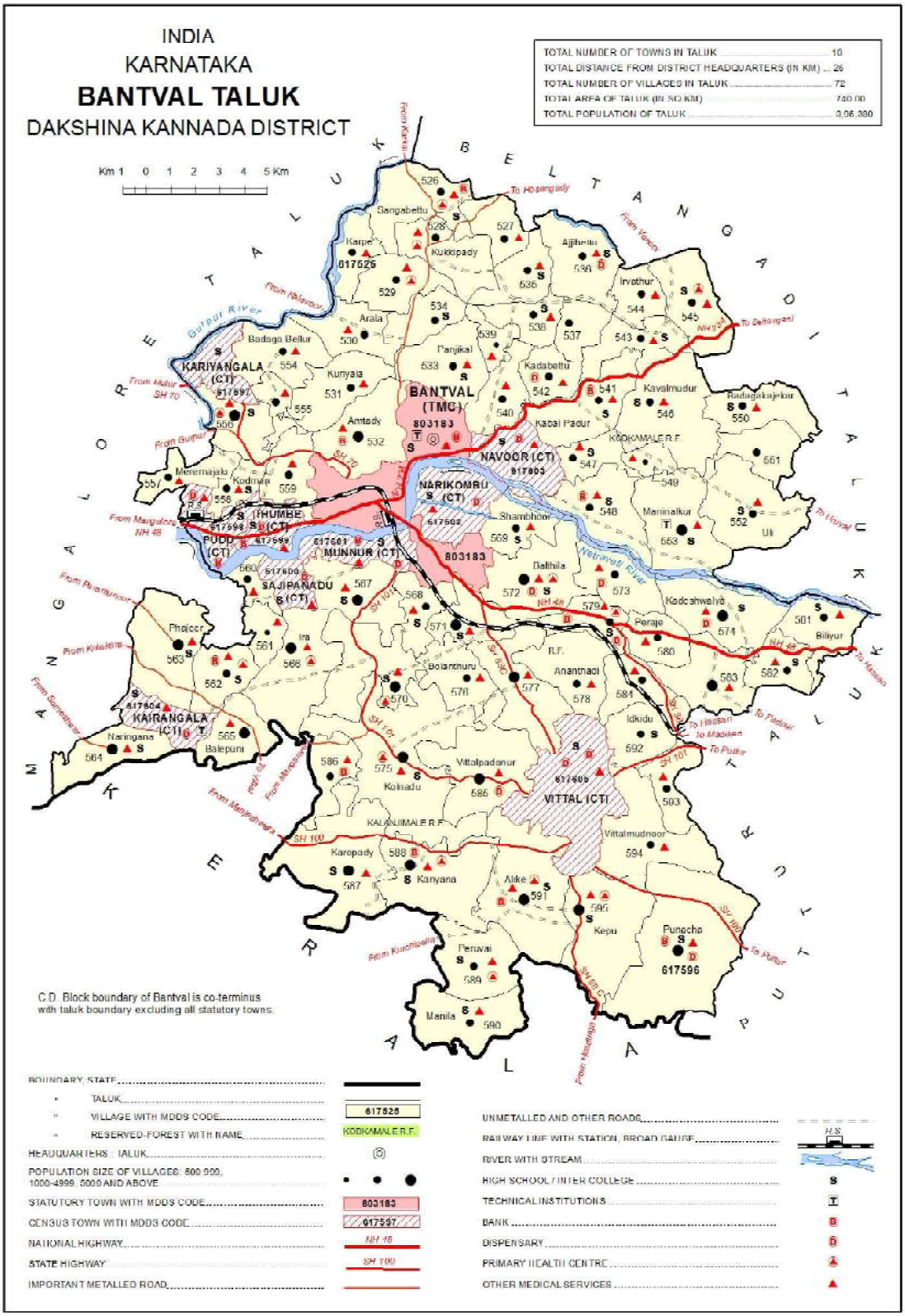
INDIA
KARNATAKA
BANTVAL TALUK
DAKSHINA KANNADA DISTRICT
TOTAL NUMBER OF TOWNS IN TALUK 10
TOTAL DISTANCE FROM DISTRICT HEADQUARTERS (IN KM) ... 26
TOTAL NUMBER OF VILLAGES IN TALUK 72
TOTAL AREA OF TALUK (IN SQ KM) 730.00
TOTAL POPULATION OF TALUK 3,06,380
Km 1 0 1 2 3 4 5 Km
BELTANGADI TALUK
MANGALORE TALUK
PUTTUR TALUK
SULLIA TALUK
From Karkala
To Hosangady
From Venur
To Belthangadi
From Belavoor
Gurpur River
From Mulur SH 70
From Gurpur
From Mangalore NH 48
From Panambur
From Kotekere
From Sunkadakatte
From Mangalore
From Kuchisalla
To Uppinangadi
To Hassan
To Madikeri
To Puttur
To Sullia
Netravati River
Gangabettu
Karpe
617525
Kukkipady
Ajjibettu
Irvathur
Arala
Badaga Bellur
Panjikal
Kadabettu
Kavalmudur
Radagalakajekar
KARIYANGALA (CT)
617597
Kunyala
BANTVAL (TMC)
803183
Amtady
Kabal Padur
KODKAMALE R.F.
NAVOOR (CT)
617603
Meremajalu
Kodmane
NARIKOMBU (CT)
617602
THUMBE (CT)
617598
PUDU (CT)
617599
617601
MUNNUR (CT)
Shambhoor
Maninalkur
Ullanja
SAJIPANADU (CT)
617600
Balthila
Kadeshwalya
Peraje
Biliyur
Phaloor
Ira
R.F.
Bolantnuru
Ananthadi
Idkidu
KAIRANGALA (CT)
617604
Naringana
Balepuni
Vittalpadanur
Kolnadu
VITTAL (CT)
617605
KALANJIMALE R.F.
Vittalmudnoor
Karopady
Kanyana
Alike
Kepu
Punacha
617596
Peruvai
Manila
C.D. Block boundary of Bantval is co-terminus with taluk boundary excluding all statutory towns.
BOUNDARY, STATE
" TALUK
" VILLAGE WITH MDDS CODE
" RESERVED-FOREST WITH NAME
HEADQUARTERS : TALUK
POPULATION SIZE OF VILLAGES: 500-999, 1000-4999, 5000 AND ABOVE
STATUTORY TOWN WITH MDDS CODE
CENSUS TOWN WITH MDDS CODE
NATIONAL HIGHWAY
STATE HIGHWAY
IMPORTANT METALLED ROAD
UNMETALLED AND OTHER ROADS
RAILWAY LINE WITH STATION, BROAD GAUGE
RIVER WITH STREAM
HIGH SCHOOL / INTER COLLEGE
TECHNICAL INSTITUTIONS
BANK
DISPENSARY
PRIMARY HEALTH CENTRE
OTHER MEDICAL SERVICES

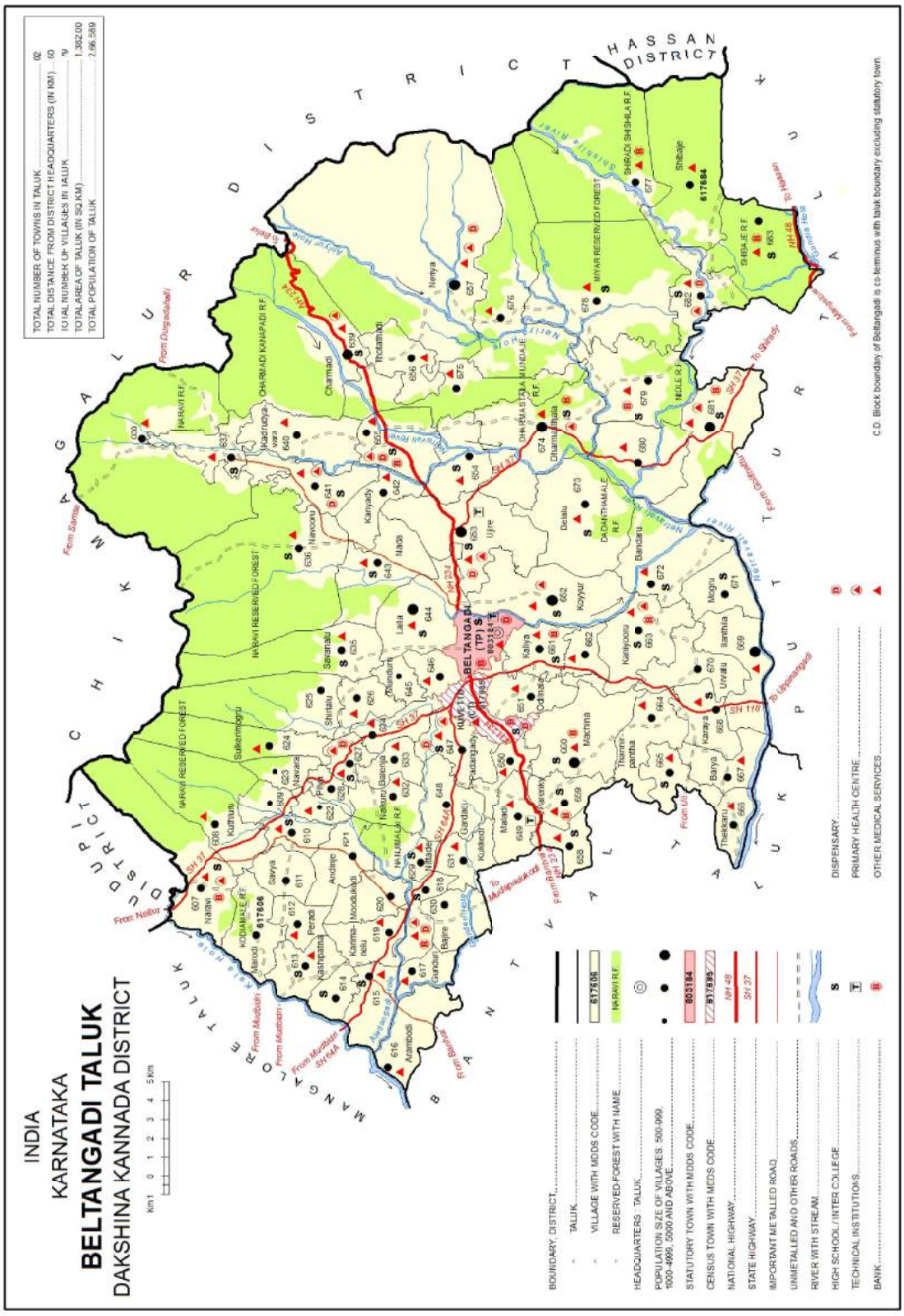
INDIA
KARNATAKA
BELTANGADI TALUK
DAKSHINA KANNADA DISTRICT
TOTAL NUMBER OF TOWNS IN TALUK 02
TOTAL DISTANCE FROM DISTRICT HEADQUARTERS (IN KM) 60
TOTAL NUMBER OF VILLAGES IN TALUK 79
TOTAL AREA OF TALUK (IN SQ.KM) 1,362.00
TOTAL POPULATION OF TALUK 2,66,569
BELTANGADI (TP) S
Nellyadi
Charmadi
Kanyadi
Nava
Ujire
Kolya
Kuthanu
Savya
Andinje
Kanmanelu
Kashipatna
Perad
Aranbodi
Gandoor (Bajire)
Gardadi
Kukkedi
Maradi
Thekkaru
Bariya
Kanaya
Urvalu
Ilanthila
Mogru
Bandaru
Kayyur
Kattiyoonu
Dalalu
Dharmathala
Nenya
Shibaje
Shiradi
Kadtuvoor
Kudumale
Nalkur
Sukkemogru
Shirlalu
Savanalu
Laila
Mundoor
Kalkura
Kodmanu
Mavara
Pilar
Nakuru
Baleriya
Nitlabe
Nanjmala
Kalkura
Thamrapatha
Machina
Parenky
Padangady
Kukkedi
Kalkura
Kodmanu
Kolya
Kattiyoonu
Ujire
Nava
Kanyadi
Nekkilu
Nekkilu River
Netravathi River
Kumaradhara River
Shibaje River
Shiradi River
Mavara River
Kalkura River
Nalkur River
Kodmanu River
Kolya River
Kattiyoonu River
Ujire River
Nava River
Kanyadi River

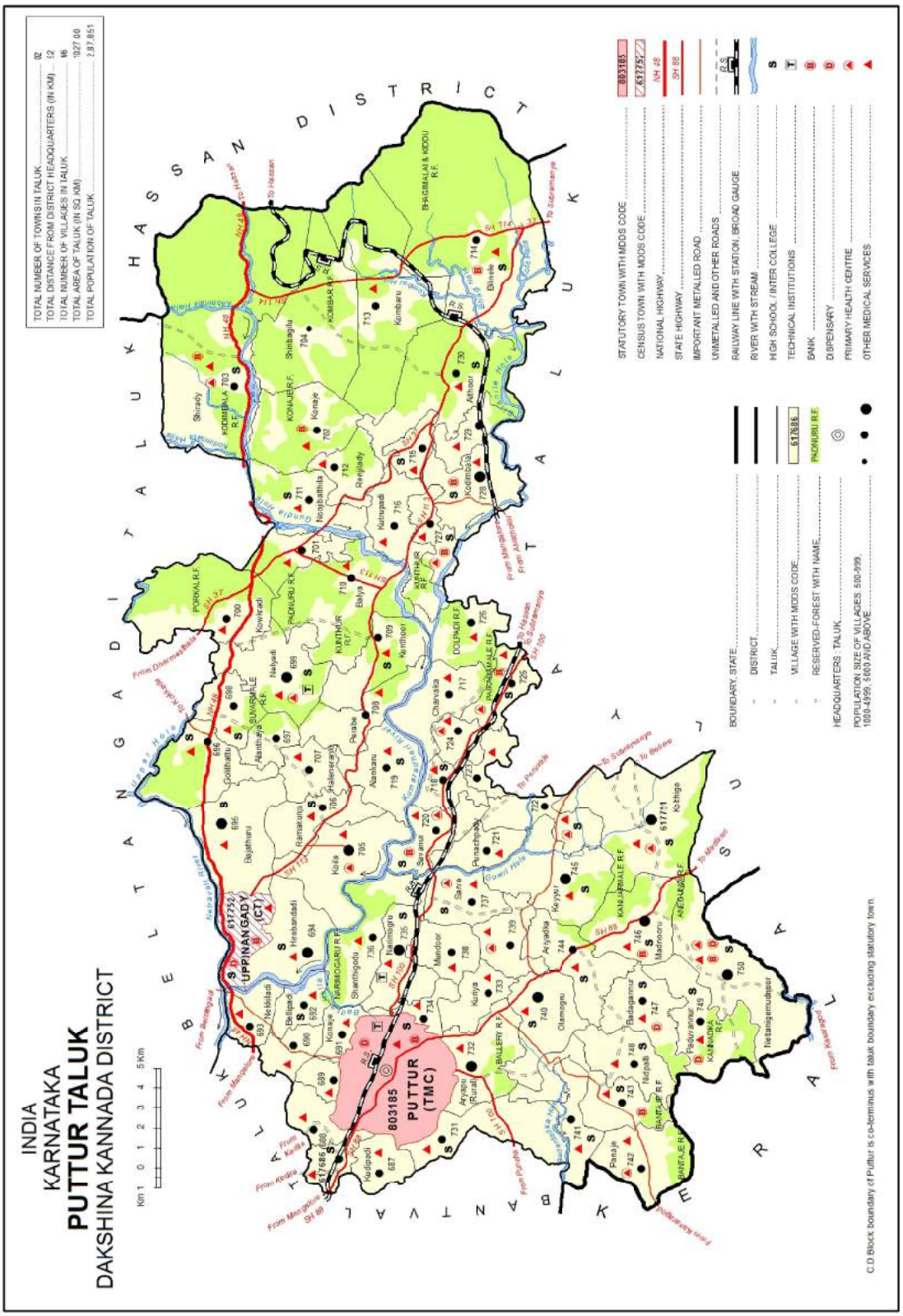
INDIA
KARNATAKA
PUTTUR TALUK
DAKSHINA KANNADA DISTRICT
TOTAL NUMBER OF TOWNS IN TALUK 02
TOTAL DISTANCE FROM DISTRICT HEADQUARTERS (IN KM) 12
TOTAL NUMBER OF VILLAGES IN TALUK 16
TOTAL AREA OF TALUK (IN SQ.KM) 1027.00
TOTAL POPULATION OF TALUK 2,97,851
803185 PUTTUR (TMC)
617732 UPPINANGADY (CT)
617686
PADMURU R.F.
STATUTORY TOWN WITH MDDS CODE
CENSUS TOWN WITH MDDS CODE
NATIONAL HIGHWAY
STATE HIGHWAY
IMPORTANT METALLED ROAD
UNMETALLED AND OTHER ROADS
RAILWAY LINE WITH STATION, BROAD GAUGE
RIVER WITH STREAM
HIGH SCHOOL / INTER COLLEGE
TECHNICAL INSTITUTIONS
BANK
DISPENSARY
PRIMARY HEALTH CENTRE
OTHER MEDICAL SERVICES
BOUNDARY, STATE
DISTRICT
TALUK
VILLAGE WITH MDDS CODE
RESERVED-FOREST WITH NAME
HEADQUARTERS : TALUK
POPULATION SIZE OF VILLAGES 500-999, 1000-4999, 5000 AND ABOVE
C.D Block boundary of Puttur is co-terminus with taluk boundary excluding statutory town.
Km 1 0 1 2 3 4 5 Km

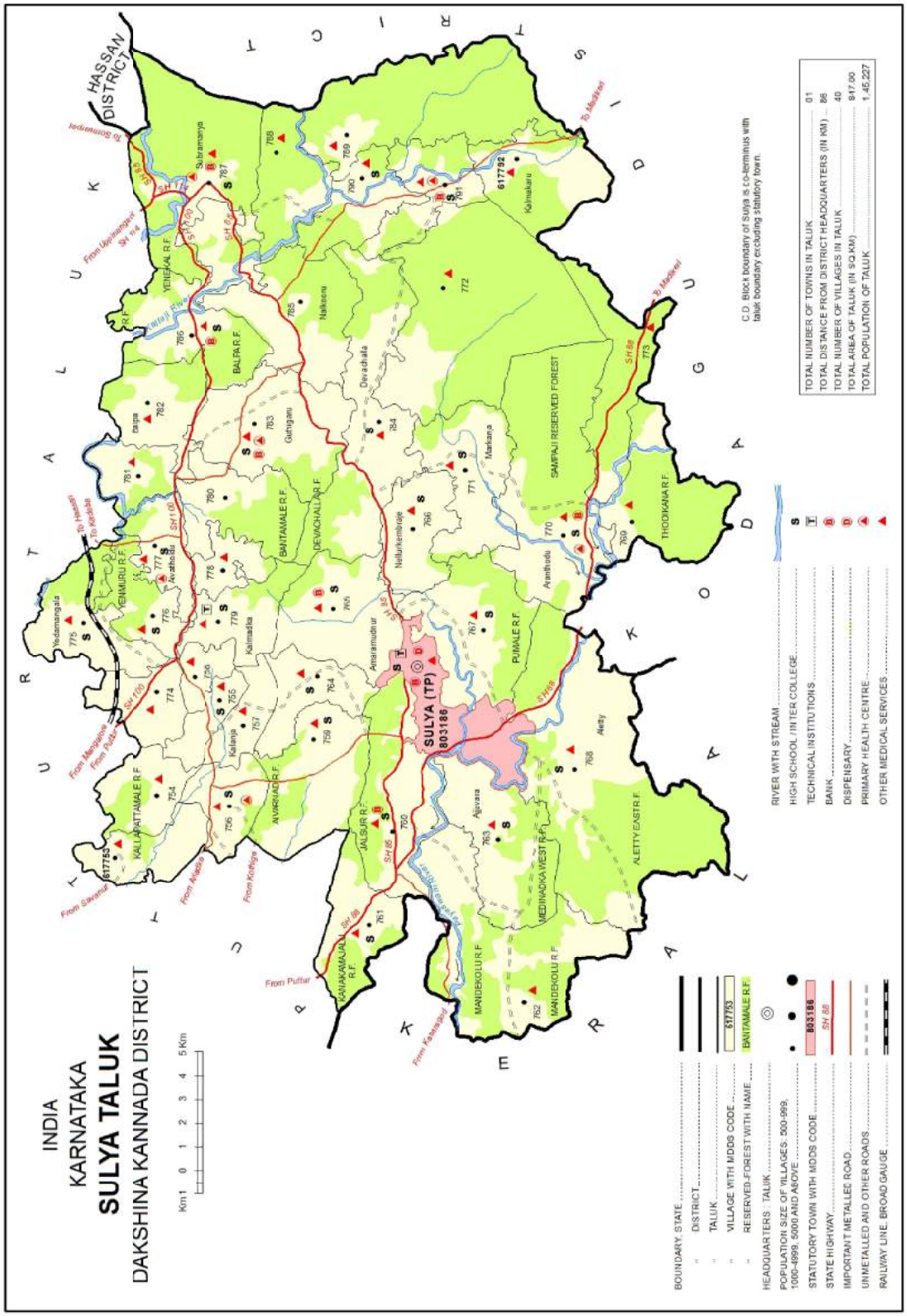
INDIA
KARNATAKA
SULYA TALUK
DAKSHINA KANNADA DISTRICT
HASSAN DISTRICT
SULYA (TP)
803186
617753
617792
Subramanya
Kalmakaru
Yedamangala
Kalmadka
Kalanja
Amaramudur
Nellurkemrajae
Markanja
Devarahala
Gutnigaru
Aralaguppe
Aralthodu
Aranthodu
Aletty
Ajjavara
Mavinakatte
Kallapattamale
Jalsur
Kanakamajalu
Mandekolu
Medinadka
Kumaradhara River
Netravathi River
BANTAMALE R.F.
DEVACHALLA R.F.
BALPA R.F.
YENIYAL R.F.
YENMURU R.F.
PUMALE R.F.
ALETTY EAST R.F.
MEDINADKA WEST R.F.
SAMPAJI RESERVED FOREST
THODIKANA R.F.
To Sringeri
To Hassan
To Kadaba
To Madikeri
From Uppinangadi
From Mangalore
From Puttur
From Sakaraipatna
From Arkalgudu
From Kodlipete
From Kasaragod
SH 88
SH 85
SH 100
SH 105
C.D. Block boundary of Sulya is co-terminus with taluk boundary excluding statutory town.
TOTAL NUMBER OF TOWNS IN TALUK 01
TOTAL DISTANCE FROM DISTRICT HEADQUARTERS (IN KM) ... 86
TOTAL NUMBER OF VILLAGES IN TALUK 40
TOTAL AREA OF TALUK (IN SQ.KM) 817.00
TOTAL POPULATION OF TALUK 1,45,227
BOUNDARY STATE
" DISTRICT
" TALUK
" VILLAGE WITH MDDS CODE
" RESERVED-FOREST WITH NAME
HEADQUARTERS : TALUK
POPULATION SIZE OF VILLAGES: 500-999, 1000-4999, 5000 AND ABOVE
STATUTORY TOWN WITH MDDS CODE
STATE HIGHWAY
IMPORTANT METALLED ROAD
UNMETALLED AND OTHER ROADS
RAILWAY LINE, BROAD GAUGE
RIVER WITH STREAM
HIGH SCHOOL / INTER COLLEGE
TECHNICAL INSTITUTIONS
BANK
DISPENSARY
PRIMARY HEALTH CENTRE
OTHER MEDICAL SERVICES
Km 1 0 1 2 3 4 5 Km

Alphabetical list of Villages (C.D.block wise)

Name of the District: Dakshina Kannada

Name of the CD Block: Mangalore

Sl. No.	Name of Village	2011 Census Location Code Number	2001 Census Location Code Number
1	2	3	4
1	Adyapady	617484	02697100
2	Aikala	617441	02692500
3	Amblamogru	617495	02698700
4	Athikari Bettu	617425	02690800
5	Attur	617446	02693000
6	Badagayedapadavu	617487	02697500
7	Badagayekkaru	617476	02696000
8	Badagumijaru	617454	02693800
9	Balkunje	617427	02691000
10	Bellairu	617433	02691600
11	Beluvai	617461	02694500
12	Boliyar	617497	02699000
13	Daregudde	617465	02694900
14	Delanthabettu	617475	02695900
15	Elathur	617439	02692300
16	Elinje	617440	02692400
17	Ervuailu	617457	02694100
18	Haleangady	617437	02692000
19	Hosabettu	617459	02694300
20	Kadandale	617450	02693400
21	Kalavar	617479	02696300
22	Kallamundkooru	617452	02693600
23	Kandavara	617485	02697200
24	Karnire	617426	02690900
25	Kavathar	617430	02691300
26	Kellaputhige	617464	02694800
27	Kemral	617443	02692700
28	Kilenjur	617447	02693100
29	Killenjaru	617488	02697600
30	Kilpady	617432	02691500
31	Kinnya	617498	02699400
32	Koikude	617444	02692800
33	Kolavooru	617489	02697700
34	Kollur	617429	02691200
35	Kompadavu	617482	02696700
36	Kondemula	617449	02693300
37	Madya	617473	02695700
38	Malavoor	617480	02696500

Alphabetical list of Villages (C.D.block wise)

Name of the District: Dakshina Kannada

Name of the CD Block: Mangalore

Sl. No.	Name of Village	2011 Census Location Code Number	2001 Census Location Code Number
1	2	3	4
39	Mallur	617494	02698500
40	Mantrady	617472	02695600
41	Menna Bettu	617442	02692600
42	Mogaru	617491	02697900
43	Moodukonaje	617470	02695400
44	Moodumarnadu	617463	02694700
45	Muchur	617483	02696800
46	Muthuru	617490	02697800
47	Nadugodu	617448	02693200
48	Nellikaru	617467	02695100
49	Niddodi	617453	02693700
50	Padukonaje	617469	02695300
51	Padumarnadu	617462	02694600
52	Padupanamboor	617434	02691700
53	Paduperar	617481	02696600
54	Paladka	617451	02693500
55	Panapila	617466	02695000
56	Panja	617445	02692900
57	Pavanje	617436	02691900
58	Pavoor	617496	02698900
59	Permude	617478	02696200
60	Puchhamoguru	617458	02694200
61	Puthige	617460	02694400
62	Sasihithlu	617435	02691800
63	Shimanthur	617431	02691400
64	Shirthadi	617471	02695500
65	Surinje	617474	02695800
66	Tankaulipady	617492	02698000
67	Tenkamijar	617455	02693900
68	Tenkayedapadavu	617486	02697400
69	Tenkayekkar	617477	02696100
70	Thodaru	617456	02694000
71	Thokur-(10)	617438	02692100
72	Ulaibettu	617493	02698400
73	Ulipady	617428	02691100
74	Valpadi	617468	02695200

Alphabetical list of Villages (C.D.block wise)

Name of the District: Dakshina Kannada

Name of the CD Block: Bantwal

Sl. No.	Name of Village	2011 Census Location Code Number	2001 Census Location Code Number
1	2	3	4
1	Ajjibettu	617536	02700700
2	Alike	617591	02706900
3	Ammunje	617556	02702900
4	Amtady	617532	02700300
5	Amtoor	617568	02704400
6	Ananthadi	617578	02705500
7	Arala	617530	02700100
8	Badaga Bellur	617554	02702700
9	Badagakajekar	617550	02702200
10	Balepuni	617565	02704100
11	Balthila	617572	02704900
12	Barimar	617573	02705000
13	Biliyur	617581	02705800
14	Bolanthuru	617576	02705300
15	Budoli	617539	02701000
16	Chelur	617561	02703600
17	Chennaithodi	617535	02700600
18	Devasyamudur	617549	02702100
19	Devasyapadur	617547	02701900
20	Eliyanadugodu	617527	02699800
21	Golthamajal	617571	02704800
22	Idkidu	617592	02707000
23	Ira	617566	02704200
24	Irvathur	617544	02701600
25	Kadabettu	617542	02701400
26	Kadeshwalya	617574	02705100
27	Kallige	617559	02703200
28	Kanyana	617588	02706600
29	Karopady	617587	02706500
30	Karpe	617525	02699600
31	Kavalmudur	617546	02701800
32	Kavalpadur	617541	02701300
33	Kedila	617583	02706000
34	Kepu	617595	02707300
35	Kodman	617558	02703100
36	Koila	617534	02700500
37	Kolnadu	617575	02705200
38	Kudambettu	617537	02700800

Alphabetical list of Villages (C.D.block wise)

Name of the District: Dakshina Kannada

Name of the CD Block: Bantwal

Sl. No.	Name of Village	2011 Census Location Code Number	2001 Census Location Code Number
1	2	3	4
39	Kukkipady	617528	02699900
40	Kula	617593	02707100
41	Kuriyala	617531	02700200
42	Kurnad	617562	02703700
43	Manchi	617570	02704700
44	Mani	617579	02705600
45	Manila	617590	02706800
46	Maninalkur	617553	02702500
47	Meremajalu	617557	02703000
48	Moodapadukodi	617543	02701500
49	Mudanadugodu	617540	02701100
50	Naringana	617564	02704000
51	Netlamudnur	617584	02706100
52	Panjikal	617533	02700400
53	Peraje	617580	02705700
54	Perne	617582	02705900
55	Peruvai	617589	02706700
56	Phajeer	617563	02703800
57	Pilathabettu	617545	02701700
58	Pilimogru	617538	02700900
59	Punacha	617596	02707400
60	Rayee	617529	02700000
61	Sajipamuda	617567	02704300
62	Sajipapadu	617560	02703500
63	Salethur	617586	02706400
64	Sangabettu	617526	02699700
65	Sarapady	617548	02702000
66	Shambhoor	617569	02704600
67	Tenkabellur	617555	02702800
68	Tenkakajekar	617551	02702300
69	Uli	617552	02702400
70	Veerakamba	617577	02705400
71	Vittalmudnoor	617594	02707200
72	Vittalpadanur	617585	02706300

Alphabetical list of Villages (C.D.block wise)

Name of the District: Dakshina Kannada

Name of the CD Block: Belthangadi

Sl. No.	Name of Village	2011 Census Location Code Number	2001 Census Location Code Number
1	2	3	4
1	Andinje	617621	02709000
2	Arambodi	617616	02708500
3	Badagakaranduru	617627	02709600
4	Badakodi	617614	02708300
5	Bajire	617630	02709900
6	Balenja	617633	02710200
7	Bandaru	617672	02714200
8	Barya	617667	02713700
9	Belalu	617673	02714300
10	Charmadi	617639	02710800
11	Chibidre	617675	02714500
12	Dharmasthala	617674	02714400
13	Gardadi	617648	02711700
14	Gunduri	617617	02708600
15	Hathyadka	617682	02715200
16	Hosangadi	617615	02708400
17	Ilanthila	617669	02713900
18	Indabettu	617641	02711000
19	Kadirudyavara	617640	02710900
20	Kalamanja	617654	02712400
21	Kalanja	617678	02714800
22	Kaliya	617661	02713100
23	Kaniyooru	617663	02713300
24	Kanyady	617642	02711100
25	Karambaru	617626	02709500
26	Karaya	617668	02713800
27	Karimanelu	617619	02708800
28	Kashipatna	617613	02708200
29	Kokkada	617681	02715100
30	Kokradi	617610	02707900
31	Koyyur	617652	02712200
32	Kudyadi	617622	02709100
33	Kukkala	617658	02712800
34	Kukkedi	617631	02710000
35	Kuthluru	617608	02707700
36	Laila	617644	02711300
37	Machina	617660	02713000
38	Maladi	617649	02711800

Alphabetical list of Villages (C.D.block wise)

Name of the District: Dakshina Kannada

Name of the CD Block: Belthangadi

Sl. No.	Name of Village	2011 Census Location Code Number	2001 Census Location Code Number
1	2	3	4
39	Malavanthige	617638	02710700
40	Marodi	617606	02707500
41	Melanthabettu	617646	02711500
42	Mithabagilu	617637	02710600
43	Mogru	617671	02714100
44	Moodukodi	617620	02708900
45	Mundaje	617655	02712500
46	Munduru	617645	02711400
47	Nada	617643	02711200
48	Nalkuru	617632	02710100
49	Naravi	617607	02707600
50	Navara	617623	02709200
51	Navooru	617636	02710500
52	Neriya	617657	02712700
53	Nidle	617679	02714900
54	Nittade	617629	02709800
55	Nyayatarpu	617662	02713200
56	Odilnala	617651	02712100
57	Padangady	617647	02711600
58	Parenky	617659	02712900
59	Patrame	617680	02715000
60	Peradi	617612	02708100
61	Pilya	617628	02709700
62	Puduvettu	617676	02714600
63	Puthila	617665	02713500
64	Rekhya	617683	02715300
65	Savanalu	617635	02710400
66	Savya	617611	02708000
67	Shibaje	617684	02715400
68	Shirlalu	617625	02709400
69	Shishila	617677	02714700
70	Sonandur	617650	02711900
71	Sulkeri	617609	02707800
72	Sulkerimogru	617624	02709300
73	Thannirpantha	617664	02713400
74	Thekkaru	617666	02713600
75	Thenkakaranduru	617634	02710300
76	Thotathadi	617656	02712600

Alphabetical list of Villages (C.D.block wise)

Name of the District: Dakshina Kannada

Name of the CD Block: Belthangadi

Sl. No.	Name of Village	2011 Census Location Code Number	2001 Census Location Code Number
1	2	3	4
77	Ujire	617653	02712300
78	Urvalu	617670	02714000
79	Venooru	617618	02708700

Alphabetical list of Villages (C.D.block wise)

Name of the District: Dakshina Kannada

Name of the CD Block: Puttur

Sl. No.	Name of Village	2011 Census Location Code Number	2001 Census Location Code Number
1	2	3	4
1	102 Nekkilady	617729	02719900
2	Aithoor	617730	02720000
3	Alankaru	617719	02718900
4	Alanthaya	617697	02716700
5	Ariyadka	617744	02721400
6	Aryapu (Rural)	617732	02720200
7	Badagannur	617747	02721700
8	Bajathuru	617695	02716500
9	Ballya	617710	02718000
10	Balnadu (Rural)	617731	02720100
11	Bannur (Rural)	617689	02715800
12	Bantra	617715	02718500
13	Belandoor	617723	02719300
14	Bellipadi	617692	02716100
15	Bettampady	617743	02721300
16	Bilinele	617714	02718400
17	Charvaka	617717	02718700
18	Chickamudnoor (Rural)	617691	02716000
19	Dolpady	617726	02719600
20	G0Lithattu	617696	02716600
21	Haleneranki	617707	02717700
22	Hirebandadi	617694	02716300
23	Ichlampady	617701	02717100
24	Irde	617741	02721100
25	Kabaka (Rural)	617686	02715500
26	Kadaba	617727	02719700
27	Kaimana	617724	02719400
28	Kaniyoor	617725	02719500
29	Kedambady	617739	02720900
30	Kemminje (Rural)	617734	02720400
31	Keyyur	617745	02721500
32	Kodimbady	617690	02715900
33	Kodimbala	617728	02719800
34	Koila	617705	02717500
35	Kolthige	617751	02722100
36	Kombaru	617713	02718300
37	Konaje	617702	02717200

Alphabetical list of Villages (C.D.block wise)

Name of the District: Dakshina Kannada

Name of the CD Block: Puttur

Sl. No.	Name of Village	2011 Census Location Code Number	2001 Census Location Code Number
1	2	3	4
38	Konalu	617698	02716800
39	Kowkradi	617700	02717000
40	Kudipadi	617687	02715600
41	Kudmaru	617718	02718800
42	Kunthoor	617709	02717900
43	Kuriya	617733	02720300
44	Kutrupadi	617716	02718600
45	Madnooru	617746	02721600
46	Mundoor	617738	02720800
47	Narimogru	617735	02720500
48	Nekkiladi	617693	02716200
49	Nelyadi	617699	02716900
50	Nettanigemudnoor	617750	02722000
51	Nidpalli	617748	02721800
52	Noojibalthila	617711	02718100
53	Olamogru	617740	02721000
54	Padnoor (Rural)	617688	02715700
55	Paduvannur	617749	02721900
56	Palthadi	617722	02719200
57	Panaje	617742	02721200
58	Perabe	617708	02717800
59	Punachpady	617721	02719100
60	Ramakunja	617706	02717600
61	Renjilady	617712	02718200
62	Sarve	617737	02720700
63	Savanur	617720	02719000
64	Shanthigodu	617736	02720600
65	Shirady	617703	02717300
66	Shiribagilu	617704	02717400

Alphabetical list of Villages (C.D.block wise)

Name of the District: Dakshina Kannada

Name of the CD Block: Sulya

Sl. No.	Name of Village	2011 Census Location Code Number	2001 Census Location Code Number
1	2	3	4
1	Aivarnadu	617759	02722800
2	Aivathoklu	617777	02724600
3	Ajjavara	617763	02723200
4	Aletty	617768	02723700
5	Amaramudnur	617765	02723400
6	Amarapadnoor	617764	02723300
7	Aranthodu	617770	02723900
8	Balagodu	617789	02725800
9	Balila	617755	02722400
10	Balpa	617782	02725100
11	Bellare	617756	02722500
12	Devachalla	617784	02725300
13	Guthigaru	617783	02725200
14	Hariharapallathadka	617790	02725900
15	Inakidu	617788	02725700
16	Jalsoor	617760	02722900
17	Kalanja	617757	02722600
18	Kalmadka	617779	02724800
19	Kalmakaru	617792	02726100
20	Kanaka Majalu	617761	02723000
21	Kenya	617781	02725000
22	Kodiyala	617754	02722300
23	Kollamogru	617791	02726000
24	Kuthkunja	617780	02724900
25	Madappady	617772	02724100
26	Mandekolu	617762	02723100
27	Markanja	617771	02724000
28	Mupperia	617758	02722700
29	Murulya	617774	02724300
30	Nalkooru	617785	02725400
31	Nellurkembraje	617766	02723500
32	Pambethady	617778	02724700
33	Peruvaje	617753	02722200
34	Sampaje	617773	02724200
35	Subramanya	617787	02725600
36	Thodikana	617769	02723800
37	Ubaradka Mittur	617767	02723600

Alphabetical list of Villages (C.D.block wise)

Name of the District: Dakshina Kannada

Name of the CD Block: Sulya

Sl. No.	Name of Village	2011 Census Location Code Number	2001 Census Location Code Number
1	2	3	4
38	Yedamangala	617775	02724400
39	Yenekallu	617786	02725500
40	Yenmooru	617776	02724500

VILLAGE DIRECTORY STATEMENT
C.D.BLOCK

Name of District:-Dakshina Kannada

Amenities and

Sl.no	Name of the village	Location code no.	Total area of the village (in hectares rounded up to one decimal place)	Total population (2011 census)	Number of households (2011 census)	Number of educational amenities available. (If not available within the village , the distance range code viz; a for < 5 Kms, b for 5-10 Kms and c for 10+ kms of nearest place where facility is available is given).								
						Pre-Primary school (PP)	Primary school (P)	Middle school (M)	Secondary School (S)	Senior Secondary school (SS)	Degree college of arts science & commerce (ASC)	Engineering college(EC)	Medical college (MC)	Management institute (MI)
1	2	3	4	5	6	7	8	9	10	11	12	13	14	15
Name of CD Block:-Mangalore														
1	Athikari Bettu	617425	523.2	2219	541	3	3	1	1	b	b	c	c	c
2	Karnire	617426	190.6	920	204	a	1	1	a	b	b	c	c	c
3	Balkunje	617427	384.6	1551	352	1	1	1	1	b	b	c	c	c
4	Ulipady	617428	465.6	1032	238	1	1	a	a	b	b	c	c	c
5	Kollur	617429	316.7	778	184	1	1	a	a	b	b	c	c	c
6	Kavathar	617430	493.3	1529	357	a	1	a	a	b	b	c	c	c
7	Shimanthur	617431	396.4	1607	368	1	1	1	1	b	b	c	c	c
8	Kilpady	617432	312.1	3389	765	2	4	1	a	a	a	c	c	c
9	Bellairu	617433	293.6	2141	482	a	1	1	b	a	a	c	a	c
10	Padupanamboor	617434	133.3	1326	295	a	1	1	a	a	a	c	c	c
11	Sasihithlu	617435	174.1	2228	478	b	1	b	a	b	b	c	c	c
12	Pavanje	617436	207.2	1737	371	b	a	a	a	a	a	c	c	c
13	Haleangady	617437	198.6	4563	930	a	1	1	1	1	1	c	c	c
14	Thokur-(10)	617438	327.4	2898	634	1	1	2	1	a	a	c	a	c
15	Elathur	617439	340.7	889	217	a	1	a	a	b	b	c	c	c
16	Elinje	617440	629.3	1951	494	a	1	a	a	a	b	c	c	c
17	Aikala	617441	696.5	2332	550	1	1	1	a	1	1	c	c	c
18	Menna Bettu	617442	551.9	4374	1031	2	2	2	1	a	a	c	c	c
19	Kemral	617443	374.7	2813	640	a	1	a	a	a	b	c	a	c
20	Koikude	617444	278.8	2029	434	a	1	1	a	a	b	c	a	c

Number of educational amenities available. (If not available within the village , the distance range code viz; a for < 5 Kms, b for 5-10 Kms and c for 10+ kms of nearest place where facility is available is given).

Number of Medical Amenities available. (If not available within the village , the distance range code viz; a for < 5 Kms, b for 5-10 Kms and c for 10+ kms of nearest place where facility is available is given).

Polytechnic (Pt)	Vocational training school /ITI	Non-formal training centre (NFTC)	Special school for disabled (SSD)	Others (specify)	Community health centre (CHC)	Primary health centre (PHC)	Primary health sub centre (PHS)	Maternity and child welfare centre (MCW)	T.B. clinic (TBC)	Hospital-allopathic (HA)	Hospital-alternative medicine (HO)	Dispensary (D)	Veterinary hospital (VH)	Mobile health clinic(MHC)	Family welfare centre (FWC)	Location code no.
16	17	18	19	20	21	22	23	24	25	26	27	28	29	30	31	3
																Location CodeNo:-0129
c	b	b	b		b	b	1	b	b	b	b	b	b	c	1	617425
c	c	c	b	c	b	b	b	b	b	b	b	b	b	a	b	617426
c	c	c	b		b	c	1	c	c	b	1	b	1	c	1	617427
c	c	c	b		b	c	1	c	c	b	c	b	b	c	1	617428
c	c	c	b		b	c	1	c	c	b	c	b	a	c	1	617429
c	c	c	b	c	a	b	1	b	b	a	b	a	a	a	1	617430
c	b	c	b		a	b	b	b	b	a	b	a	a	c	b	617431
c	b	c	b		a	a	1	a	a	a	1	a	a	c	1	617432
c	c	c	b	c	a	b	1	b	b	a	a	1	a	c	1	617433
c	b	c	b		a	b	1	b	b	a	a	a	a	c	1	617434
c	b	b	b		a	b	1	b	b	a	b	a	a	a	1	617435
c	a	b	b		b	b	a	b	b	c	b	a	a	a	a	617436
c	a	b	b		b	b	1	b	b	c	b	1	1	c	1	617437
c	1	b	a		a	a	2	a	a	c	1	a	a	c	2	617438
c	b	b	a		b	b	b	b	b	b	b	b	b	c	b	617439
b	b	c	b		b	b	1	b	b	a	a	a	b	c	1	617440
c	b	b	a		c	b	2	b	b	a	a	a	b	c	2	617441
c	a	b	a		b	b	1	b	b	b	c	b	1	c	1	617442
c	a	b	a		b	a	1	a	a	c	c	c	1	b	1	617443
c	a	b	b		b	a	b	a	a	c	c	c	a	b	b	617444

Sl.no	Name of the village	Location code no.	Number of Non-Government Medical Amenities available.							Availability of drinking water - (Yes / No)			
			Charitable non Govt. hospital/Nursing home.	Medical practitioner with MBBS Degree	Medical practitioner with other degree	Medical practitioner with no degree	Traditional practitioner and faith healer .	Medicine Shop	Others	Tap water (Treated/Untreated)	Well water (Covered / Uncovered well)	Hand Pump	Tube wells / Bore well
1	2	3	32	33	34	35	36	37	38	39	40	41	42
Name of CD Block:-Mangalore													
1	Athikari Bettu	617425	0	2	0	0	1	0	0	Yes	Yes	Yes	Yes
2	Karnire	617426	0	0	0	0	0	0	0	Yes	No	Yes	Yes
3	Balkunje	617427	0	0	0	0	0	0	0	Yes	Yes	Yes	Yes
4	Ulipady	617428	0	0	0	0	0	0	0	Yes	Yes	Yes	Yes
5	Kollur	617429	0	0	0	0	0	0	0	Yes	Yes	Yes	Yes
6	Kavathar	617430	0	0	0	0	0	0	0	Yes	No	Yes	Yes
7	Shimanthur	617431	0	0	1	0	0	0	0	Yes	Yes	Yes	Yes
8	Kilpady	617432	0	0	0	0	0	0	0	Yes	Yes	Yes	Yes
9	Bellairu	617433	0	0	0	0	0	0	0	Yes	Yes	Yes	Yes
10	Padupanamboor	617434	0	0	0	0	0	0	0	Yes	Yes	Yes	Yes
11	Sasihithlu	617435	0	0	0	0	0	0	0	Yes	Yes	No	Yes
12	Pavanje	617436	0	0	1	0	0	0	0	Yes	Yes	Yes	Yes
13	Haleangady	617437	0	1	1	1	0	1	0	Yes	Yes	Yes	Yes
14	Thokur-(10)	617438	0	0	0	0	0	0	0	Yes	Yes	Yes	Yes
15	Elathur	617439	0	0	0	0	0	0	0	Yes	Yes	Yes	Yes
16	Elinje	617440	0	0	0	0	1	0	0	Yes	Yes	Yes	Yes
17	Aikala	617441	0	0	0	0	0	0	0	Yes	Yes	Yes	Yes
18	Menna Bettu	617442	0	0	0	0	0	1	0	Yes	Yes	Yes	Yes
19	Kemral	617443	0	0	0	0	0	0	0	Yes	Yes	Yes	Yes
20	Koikude	617444	0	0	1	0	0	0	0	Yes	Yes	Yes	Yes

Village Directory
Land use(as in 2009)

Availability of drinking water - (Yes / No)				Availability of toilet & others (Yes / No)				Communication and transport facilities (If amenities available code -Yes is given except for Village Pin Code ,If not available within the village , the distance range code viz; a for < 5 Kms, b for 5-10 Kms and c for 10+ kms of nearest place where facility is available is given).							
Spring	River / Canal	Tank / Pond / Lake	Others	Community toilet including bath.	Community toilet excluding bath.	Rural sanitary mart or sanitary hardware outlet available near the village.	Community bio- gas or recycle of waste for productive use.	Post office(PO)	Sub post office (SPO)	Post & Telegraph office (P&TO)	Village Pin Code	Telephones (Land lines)	Public call office (PCO)	Mobile phone coverage	Location code no.
43	44	45	46	47	48	49	50	51	52	53	54	55	56	57	3
															Location CodeNo:-0129
No	Yes	No	No	No	No	No	No	b	Yes	b	574154	Yes	Yes	Yes	617425
No	Yes	No	No	No	No	No	No	b	Yes	Yes	574154	Yes	Yes	Yes	617426
No	Yes	No	No	No	No	No	No	b	Yes	b	574154	Yes	Yes	Yes	617427
No	Yes	No	No	No	No	No	No	b	b	b	574154	Yes	Yes	Yes	617428
No	No	No	No	No	No	No	No	b	a	b	574154	Yes	Yes	Yes	617429
No	No	Yes	No	No	No	No	No	a	Yes	Yes	574154	Yes	Yes	Yes	617430
No	No	No	No	No	No	No	No	a	a	b	574154	Yes	Yes	Yes	617431
No	No	No	No	No	No	No	No	a	Yes	a	574154	Yes	Yes	Yes	617432
No	Yes	No	No	No	No	No	No	a	a	a	574154	Yes	Yes	Yes	617433
No	No	No	No	No	No	No	No	a	Yes	a	574146	Yes	Yes	Yes	617434
No	No	No	No	No	No	No	No	a	Yes	b	574146	Yes	b	Yes	617435
No	No	No	No	No	No	No	No	a	b	b	574146	b	b	a	617436
No	No	No	No	Yes	No	No	No	Yes	b	b	574146	Yes	Yes	Yes	617437
No	No	Yes	No	No	No	No	No	a	Yes	a	574146	Yes	Yes	Yes	617438
No	No	No	No	No	No	No	No	b	Yes	b	574150	Yes	Yes	Yes	617439
No	Yes	No	No	No	No	No	No	a	Yes	a	574141	Yes	Yes	Yes	617440
No	Yes	No	No	No	No	No	No	Yes	Yes	Yes	574141	Yes	Yes	Yes	617441
No	No	No	No	No	No	No	No	a	a	a	574150	Yes	Yes	Yes	617442
No	No	Yes	No	No	No	No	No	Yes	a	a	574146	Yes	Yes	Yes	617443
No	Yes	Yes	No	No	No	No	No	Yes	a	a	574146	Yes	a	Yes	617444

Communication and transport facilities (If amenities available code - Yes is given except for Village Pin Code ,If not available within the village , the distance range code viz; a for < 5 Kms, b for 5-10 Kms and c for 10+ kms of nearest place where facility is available is given).

Sl.no	Name of the village	Location code no.	Internet cafes/ Common service centre (CSC)	Private courier facility	Bus service (Public & Private)	Railway stations	Auto/Modified Autos	Taxis and Vans	Tractors	Cycle-pulled rickshaws(Manual & Machine driven)	Carts driven by animals	Sea /River ferry service
1	2	3	58	59	60	61	62	63	64	65	66	67
Name of CD Block:-Mangalore												
1	Athikari Bettu	617425	b	b	Yes	b	Yes	Yes	a	b	b	b
2	Karnire	617426	b	b	Yes	Yes	b	Yes	Yes	Yes	b	c
3	Balkunje	617427	b	b	Yes	c	Yes	b	c	b	b	c
4	Ulipady	617428	b	b	Yes	b	Yes	b	a	b	b	c
5	Kollur	617429	b	b	Yes	c	Yes	b	c	b	b	c
6	Kavathar	617430	a	a	Yes	b	b	Yes	Yes	Yes	b	c
7	Shimanthur	617431	a	a	Yes	b	Yes	Yes	a	a	b	c
8	Kilpady	617432	a	a	Yes	a	Yes	Yes	c	a	b	c
9	Bellairu	617433	Yes	a	Yes	Yes	a	Yes	b	a	b	c
10	Padupanamboor	617434	Yes	a	Yes	a	a	Yes	a	Yes	b	c
11	Sasihithlu	617435	a	a	Yes	b	b	a	a	a	b	c
12	Pavanje	617436	c	c	Yes	a	b	c	b	c	b	Yes
13	Haleangady	617437	Yes	c	Yes	a	Yes	Yes	b	Yes	b	Yes
14	Thokur-(10)	617438	Yes	Yes	Yes	a	a	Yes	Yes	c	b	b
15	Elathur	617439	b	b	Yes	b	Yes	b	a	b	b	c
16	Elinje	617440	Yes	b	Yes	b	Yes	Yes	c	b	b	c
17	Aikala	617441	Yes	c	Yes	b	Yes	Yes	b	c	b	c
18	Menna Bettu	617442	Yes	Yes	Yes	b	Yes	Yes	c	b	b	c
19	Kemral	617443	c	c	Yes	b	Yes	c	b	c	b	c
20	Koikude	617444	c	c	Yes	b	a	c	c	c	b	c

Village Directory
Land use(as in 2009)

Village connected to highways,village roads, banks & credit societies (If amenities available code -Yes is given, If not available within the village , the distance range code viz; a for < 5 Kms, b for 5-10 Kms and c for 10+ kms of nearest place where facility is available is given).								Availability of miscellaneous facilities (If amenities available code -Yes is given, If not available within the village , the distance range code viz; a for < 5 Kms, b for 5-10 Kms and c for 10+ kms of nearest place where facility is available is								
Connected to national highway(NH)	Connected to state highway(SH)	Connected to major district road (MDR)	Connected to others district road	Pucca roads	Kutchcha roads	Water bounded macadam(WBM) roads	Navigable waterway (river/canal)(NW)	Footpaths (FP)	Commercial & Co-operative Banks	ATM	Agricultural Credit Societies	Self-Help Group (SHG)	Public distribution system (PDS) shop	Mandis / Regular market	Weekly Haat	Location code no.
68	69	70	71	72	73	74	75	76	77	78	79	80	81	82	83	3
																Location CodeNo:-0129
b	b	b	b	Yes	Yes	b	c	Yes	Yes	b	b	Yes	Yes	b	b	617425
b	b	b	Yes	Yes	Yes	Yes	c	Yes	a	a	a	Yes	a	a	b	617426
c	b	Yes	Yes	Yes	Yes	b	c	Yes	a	a	a	Yes	a	Yes	a	617427
a	b	Yes	Yes	Yes	Yes	b	c	Yes	b	b	b	Yes	Yes	Yes	Yes	617428
a	b	Yes	Yes	Yes	Yes	b	c	Yes	b	b	b	Yes	b	b	b	617429
b	a	a	Yes	Yes	Yes	Yes	c	Yes	a	Yes	a	Yes	Yes	a	a	617430
b	a	a	a	Yes	Yes	b	c	Yes	a	a	a	Yes	Yes	a	b	617431
a	Yes	a	Yes	Yes	Yes	b	c	Yes	a	a	a	Yes	Yes	a	b	617432
Yes	a	Yes	Yes	Yes	Yes	a	a	Yes	a	a	a	Yes	Yes	Yes	a	617433
Yes	a	Yes	Yes	Yes	Yes	a	a	Yes	a	a	a	Yes	Yes	a	a	617434
a	a	Yes	Yes	Yes	Yes	b	c	Yes	a	a	a	Yes	Yes	a	Yes	617435
a	c	Yes	Yes	Yes	Yes	a	Yes	Yes	a	a	c	Yes	a	a	a	617436
Yes	c	Yes	Yes	Yes	Yes	a	a	Yes	a	a	a	Yes	Yes	a	a	617437
a	Yes	Yes	Yes	Yes	Yes	a	a	Yes	Yes	a	b	Yes	Yes	b	b	617438
b	b	b	b	Yes	Yes	b	c	Yes	b	b	b	b	b	b	b	617439
c	Yes	Yes	Yes	Yes	Yes	b	c	Yes	a	a	a	Yes	a	b	b	617440
b	Yes	Yes	Yes	Yes	Yes	b	c	Yes	Yes	b	b	Yes	Yes	Yes	b	617441
b	Yes	Yes	Yes	Yes	Yes	b	c	Yes	b	b	b	Yes	Yes	b	b	617442
a	Yes	Yes	Yes	Yes	Yes	b	c	Yes	Yes	b	b	Yes	Yes	b	b	617443
a	c	Yes	Yes	Yes	Yes	b	c	Yes	a	a	a	Yes	Yes	a	a	617444

Availability of miscellaneous facilities (If amenities available code -Yes is given, If not available within the village , the distance range code viz; a for < 5 Kms, b for 5-10 Kms and c for 10+ kms of nearest place where facility is available is given).

Sl.no	Name of the village	Location code no.	Agricultural marketing society	Integrated Child Development Scheme (Nutritional Centres)	Anganwadi Centre (Nutritional Centres)	Others (Nutritional Centres)	ASHA (Accredited Social Health Activist)	Community centre with/without TV	Sports Field,	Sports Club / Recreation Centre	Cinema / Video Hall	Public Library	Public Reading Room	Newspaper Supply	Assembly Polling station	Birth & Death Registration Office
1	2	3	84	85	86	87	88	89	90	91	92	93	94	95	96	97
Name of CD Block:-Mangalore																
1	Athikari Bettu	617425	b	Yes	Yes	a	Yes	a	a	c	b	a	a	Yes	Yes	Yes
2	Karnire	617426	b	Yes	Yes	a	b	a	a	a	b	a	a	Yes	a	Yes
3	Balkunje	617427	b	b	b	a	b	b	b	b	b	Yes	Yes	Yes	Yes	Yes
4	Ulipady	617428	b	Yes	Yes	a	b	b	b	c	b	Yes	Yes	Yes	Yes	Yes
5	Kollur	617429	Yes	Yes	Yes	b	b	b	b	b	b	b	b	Yes	a	Yes
6	Kavathar	617430	a	Yes	Yes	a	Yes	a	a	Yes	a	Yes	Yes	Yes	Yes	Yes
7	Shimanthur	617431	a	Yes	Yes	a	b	a	b	c	a	a	a	Yes	Yes	Yes
8	Kilpady	617432	a	Yes	Yes	a	Yes	a	b	b	a	b	b	Yes	Yes	Yes
9	Bellairu	617433	a	Yes	Yes	a	b	a	b	b	a	Yes	Yes	Yes	Yes	Yes
10	Padupanamboor	617434	a	Yes	Yes	a	b	Yes	b	Yes	a	a	a	Yes	Yes	Yes
11	Sasihithlu	617435	a	Yes	Yes	a	Yes	a	b	c	a	Yes	Yes	Yes	Yes	Yes
12	Pavanje	617436	c	Yes	Yes	b	Yes	a	a	a	c	Yes	Yes	Yes	Yes	Yes
13	Haleangady	617437	c	Yes	Yes	c	Yes	c	Yes	Yes	Yes	Yes	Yes	Yes	Yes	Yes
14	Thokur-(10)	617438	c	Yes	Yes	b	b	b	b	b	c	Yes	Yes	Yes	Yes	Yes
15	Elathur	617439	b	Yes	Yes	b	Yes	b	b	c	b	c	c	Yes	a	Yes
16	Elinje	617440	b	Yes	Yes	a	b	b	b	b	b	a	a	Yes	Yes	Yes
17	Aikala	617441	Yes	b	b	b	Yes	b	b	b	b	b	b	Yes	Yes	Yes
18	Menna Bettu	617442	b	Yes	Yes	a	Yes	Yes	Yes	c	b	Yes	Yes	Yes	Yes	Yes
19	Kemral	617443	b	Yes	Yes	b	Yes	b	Yes	b	b	Yes	Yes	Yes	Yes	Yes
20	Koikude	617444	c	Yes	Yes	b	Yes	a	a	a	a	a	a	Yes	Yes	Yes

Village Directory
Land use(as in 2009)

Availability of electricity (Yes/No)				Land Use								
				Nearest Town		Area under different types of land use (in hectares rounded up to one decimal place)						
Power Supply for Domestic Use (ED)	Power Supply for Agricultural Use (EAG)	Power Supply for Commercial Use (EC)	Power Supply for All Uses (EA)	Name	Distance range code i.e. a for < 5 Kms, b for 5-10 Kms and c for 10+ kms .	Forests	Area under Non-agricultural Uses	Barren and Un-cultivable land	Permanent Pastures and Other Grazing Lands	Land Under Miscellaneous Tree Crops etc.	Culturable Waste Land	Location code no.
98	99	100	101	102	103	104	105	106	107	108	109	3
												Location CodeNo:-0129
No	No	No	Yes	MULKI	b	0	53.3	68.5	0	89.1	91.3	617425
No	No	No	Yes	MULKI	b	40.8	2.1	1.2	32.1	0	0	617426
No	No	No	Yes	MULKI	b	0	18.4	34.4	0	42.9	47.4	617427
No	No	No	Yes	MULKI	b	0	85.3	32.5	0	51.3	82.5	617428
No	No	No	Yes	MULKI	b	0	16	30.4	0	49.9	22.5	617429
No	No	No	Yes	MULKI	a	61	20.6	2.4	190.2	0	0	617430
No	No	No	Yes	MULKI	a	0	98.4	4.3	2.8	14.9	88.3	617431
No	No	No	Yes	MULKI	a	0	25.7	10.4	1.4	24.8	138.2	617432
No	No	No	Yes	MULKI	a	0	4.5	43.3	0.5	115.1	10.5	617433
No	No	No	Yes	MULKI	a	0	7	20.4	0.9	0	11.7	617434
No	No	No	Yes	MULKI	a	0	22	12.5	11	75	6.1	617435
No	No	No	Yes	MANGALORE	c	0	22	11	0	59.5	3.7	617436
No	No	No	Yes	MANGALORE	c	0	9	33	0	27.6	0	617437
No	No	No	Yes	MULKI	c	0	25.3	9.6	0	105.8	10.4	617438
No	No	No	Yes	MULKI	b	0	33.7	5.2	1.8	117.2	52.8	617439
No	No	No	Yes	MULKI	b	0	39.5	29.7	0	183.7	107.1	617440
No	No	No	Yes	MULKI	c	0	40	28.4	20.7	266.2	142.7	617441
No	No	No	Yes	MULKI	b	0	30.2	2.5	18	183.4	144.9	617442
No	No	No	Yes	MULKI	c	0	20.2	40.2	0	123.6	64.3	617443
No	No	No	Yes	MULKI	c	0	40.4	16.2	0	26.8	22.7	617444

			Land Use					Area irrigated by source (in hectare).				
			Area under different types of land use (in hectares rounded up to one decimal place)									
Sl.no	Name of the village	Location code no.	Fallow lands other than current fallows	Current Fallows	Net Area Sown	Total Irrigated Land Area	Total Un-irrigated Land Area	Canals (C)	Wells/Tube-wells(W/TW)	Tanks/Lakes(T/L)	Water Falls(WF)	Others(O)
1	2	3	110	111	112	113	114	115	116	117	118	119
Name of CD Block:-Mangalore												
1	Athikari Bettu	617425	0	7.9	213.1	58.4	154.7	0	58.4	0	0	0
2	Karnire	617426	0	6.9	107.5	56	51.6	0	44	0	0	12
3	Balkunje	617427	2.3	1.4	237.8	102.5	135.3	0	93	0	0	9.5
4	Ulipady	617428	2.4	1.8	209.7	88.5	121.3	0	76	0	0	12.5
5	Kollur	617429	1.4	0.7	196	79.5	116.5	0	79.5	0	0	0
6	Kavathar	617430	0	12.2	207	91.2	115.7	0	69	1.6	0	20.7
7	Shimanthur	617431	3.8	1.8	182	137	45	0	50	0	0	87
8	Kilpady	617432	3.7	1.2	106.7	64.8	42	0	64.8	0	0	0
9	Bellairu	617433	4.9	1.7	113.1	70.3	42.8	0	70.3	0	0	0
10	Padupanamboor	617434	0	0	93.4	80.1	13.2	0	80.1	0	0	0
11	Sasihithlu	617435	2.3	1.2	44	12.5	31.5	0	12.5	0	0	0
12	Pavanje	617436	1.4	0.6	109	42.6	66.4	0	42.6	0	0	0
13	Haleangady	617437	41	0	88	31.5	56.5	0	3.3	20.2	0	8.1
14	Thokur-(10)	617438	2.6	1.2	172.5	82.3	90.2	0	82.3	0	0	0
15	Elathur	617439	5.3	2.2	122.5	81.3	41.2	0	61.3	0	0	20
16	Elinje	617440	2.7	1.4	265.2	102.8	162.4	0	76.5	0	0	26.2
17	Aikala	617441	2.6	1.4	194.5	68.6	125.8	0	51.9	0	0	16.8
18	Menna Bettu	617442	2.4	1.6	168.8	49.4	119.4	0	49.4	0	0	0
19	Kemral	617443	1.2	1.2	124.1	60.2	63.9	0	60.2	0	0	0
20	Koikude	617444	1.6	2	169.1	72.4	96.7	2.2	57.8	0	0	12.5

Name of three most important commodities manufactured

First	Second	Third	Name of the village	Location code no.
120	121	122	2	3
				Location CodeNo:-0129
Soft Drinks	Beedi	-	Athikari Bettu	617425
-	-	-	Karnire	617426
-	-	-	Balkunje	617427
-	-	-	Ulipady	617428
-	-	-	Kollur	617429
-	-	-	Kavathar	617430
Beedi	-	-	Shimanthur	617431
Beedi	Bricks	-	Kilpady	617432
-	-	-	Bellairu	617433
-	-	-	Padupanamboor	617434
-	-	-	Sasihithlu	617435
-	-	-	Pavanje	617436
-	-	-	Haleangady	617437
Beedi	-	-	Thokur-(10)	617438
Beedi	-	-	Elathur	617439
-	-	-	Elinje	617440
-	-	-	Aikala	617441
-	-	-	Menna Bettu	617442
-	-	-	Kemral	617443
-	-	-	Koikude	617444

Name of District:-Dakshina Kannada

Amenities and

Sl.no	Name of the village	Location code no.	Total area of the village (in hectares rounded up to one decimal place)	Total population (2011 census)	Number of households (2011 census)	Number of educational amenities available. (If not available within the village , the distance range code viz; a for < 5 Kms, b for 5-10 Kms and c for 10+ kms of nearest place where facility is available is given).								
						Pre-Primary school (PP)	Primary school (P)	Middle school (M)	Secondary School (S)	Senior Secondary school (SS)	Degree college of arts science & commerce (ASC)	Engineering college(EC)	Medical college (MC)	Management institute (MI)
1	2	3	4	5	6	7	8	9	10	11	12	13	14	15
Name of CD Block:-Mangalore														
21	Panja	617445	152.8	418	99	b	1	a	a	a	b	c	a	c
22	Attur	617446	106.7	1478	314	b	1	1	1	a	b	c	a	c
23	Kilenjur	617447	136.6	658	143	b	1	1	a	a	b	c	a	c
24	Nadugodu	617448	288.8	1454	326	b	1	1	1	a	a	c	a	c
25	Kondemula	617449	244.1	2378	576	2	2	1	1	1	1	c	a	c
26	Kadandale	617450	1466	3760	850	a	4	2	1	c	c	c	c	c
27	Paladka	617451	1452.1	2543	606	b	3	2	1	b	b	c	c	b
28	Kallamundkooru	617452	1519.6	4065	954	b	2	1	1	b	b	c	c	b
29	Niddodi	617453	912	2120	495	a	3	3	1	c	c	c	c	c
30	Badagumijaru	617454	1134	3430	661	b	4	3	3	1	b	c	c	b
31	Tenkamijar	617455	1249.8	5050	951	1	3	2	2	1	b	c	a	b
32	Thodaru	617456	770.6	3031	559	a	1	1	a	a	c	c	c	a
33	Ervuailu	617457	850.1	2931	601	1	4	4	a	b	b	c	c	b
34	Puchhamoguru	617458	890.9	2108	467	a	3	2	1	b	b	c	b	b
35	Hosabettu	617459	1006.6	2260	498	a	3	1	1	b	a	c	c	a
36	Puthige	617460	2168.8	8279	1713	1	5	5	1	b	b	c	b	b
37	Beluvai	617461	2554.2	10220	2095	1	7	5	1	b	b	c	b	b
38	Padumarnadu	617462	1198.9	4553	945	a	5	5	b	b	b	c	c	c
39	Moodumarnadu	617463	964.4	2611	544	a	2	2	1	c	c	c	c	c
40	Kellaputhige	617464	454.6	1364	275	b	1	1	a	c	c	c	c	c

Number of educational amenities available. (If not available within the village , the distance range code viz; a for < 5 Kms, b for 5-10 Kms and c for 10+ kms of nearest place where facility is available is given).

Number of Medical Amenities available. (If not available within the village , the distance range code viz; a for < 5 Kms, b for 5-10 Kms and c for 10+ kms of nearest place where facility is available is given).

Polytechnic (Pt)	Vocational training school /ITI	Non-formal training centre (NFTC)	Special school for disabled (SSD)	Others (specify)	Community health centre (CHC)	Primary health centre (PHC)	Primary health sub centre (PHS)	Maternity and child welfare centre (MCW)	T.B. clinic (TBC)	Hospital-allopathic (HA)	Hospital-alternative medicine (HO)	Dispensary (D)	Veterinary hospital (VH)	Mobile health clinic(MHC)	Family welfare centre (FWC)	Location code no.
16	17	18	19	20	21	22	23	24	25	26	27	28	29	30	31	3
																Location CodeNo:-0129
c	a	b	b		b	a	b	a	a	c	c	c	a	b	b	617445
c	a	b	b		b	1	b	1	1	c	c	c	a	b	b	617446
c	c	b	b		b	a	a	a	a	b	c	b	a	c	a	617447
c	c	b	b		b	a	a	a	a	b	c	b	a	c	a	617448
c	c	c	c		b	1	1	1	1	b	c	b	a	c	1	617449
c	c	c	b		c	a	1	a	a	a	c	a	1	c	1	617450
b	b	b	c	c	b	a	2	a	a	b	b	a	a	c	2	617451
b	b	b	b	b	b	a	1	a	a	b	b	b	1	b	1	617452
c	c	c	b		b	a	2	a	a	b	c	b	1	c	2	617453
b	b	b	b		b	b	1	b	b	b	b	b	a	c	1	617454
b	b	b	b		b	b	1	b	b	b	b	b	1	c	1	617455
a	a	a	b		a	a	1	a	a	a	a	a	a	c	1	617456
b	a	b	b		b	b	1	b	b	b	b	b	b	c	1	617457
b	b	b	b		b	b	b	b	b	b	b	b	b	b	b	617458
a	b	a	c		a	a	2	a	a	a	a	a	1	c	2	617459
b	b	b	c		b	b	2	b	b	b	1	b	b	b	2	617460
b	a	b	c		b	b	2	b	b	b	c	b	1	c	2	617461
b	2	b	c		b	b	1	b	b	b	b	b	b	b	1	617462
c	a	c	c		b	b	1	b	b	b	c	b	1	c	1	617463
c	b	c	c		b	b	b	b	b	b	c	a	b	c	b	617464

Sl.no	Name of the village	Location code no.	Number of Non-Government Medical Amenities available.							Availability of drinking water - (Yes / No)			
			Charitable non Govt. hospital/Nursing home.	Medical practitioner with MBBS Degree	Medical practitioner with other degree	Medical practitioner with no degree	Traditional practitioner and faith healer .	Medicine Shop	Others	Tap water (Treated/Untreated)	Well water (Covered / Uncovered well)	Hand Pump	Tube wells / Bore well
1	2	3	32	33	34	35	36	37	38	39	40	41	42
Name of CD Block:-Mangalore													
21	Panja	617445	0	0	0	0	0	0	0	Yes	Yes	Yes	Yes
22	Attur	617446	0	1	0	0	0	0	0	Yes	Yes	Yes	Yes
23	Kilenjur	617447	0	0	0	0	0	0	0	No	Yes	Yes	Yes
24	Nadugodu	617448	0	0	1	0	0	0	0	Yes	Yes	Yes	Yes
25	Kondemula	617449	0	1	1	0	0	1	0	Yes	Yes	Yes	Yes
26	Kadandale	617450	0	1	0	0	0	1	0	Yes	Yes	Yes	Yes
27	Paladka	617451	0	0	0	0	0	0	0	Yes	Yes	Yes	Yes
28	Kallamundkooru	617452	0	0	0	0	0	0	0	Yes	Yes	Yes	Yes
29	Niddodi	617453	0	0	0	0	0	0	0	Yes	Yes	Yes	Yes
30	Badagumijaru	617454	0	3	0	0	0	0	0	Yes	Yes	Yes	Yes
31	Tenkamijar	617455	0	0	0	0	0	0	0	Yes	Yes	Yes	Yes
32	Thodaru	617456	0	0	0	0	0	0	0	Yes	Yes	Yes	Yes
33	Ervuailu	617457	0	0	0	0	0	0	0	Yes	Yes	Yes	Yes
34	Puchhamoguru	617458	0	0	1	0	0	0	0	Yes	Yes	Yes	Yes
35	Hosabettu	617459	0	0	0	0	0	0	0	Yes	Yes	Yes	Yes
36	Puthige	617460	0	6	0	0	0	0	0	Yes	Yes	Yes	Yes
37	Beluvai	617461	0	2	0	0	0	1	0	Yes	Yes	Yes	Yes
38	Padumarnadu	617462	0	6	0	0	0	0	0	Yes	Yes	Yes	Yes
39	Moodumarnadu	617463	0	0	0	0	0	0	0	Yes	Yes	Yes	Yes
40	Kellaputhige	617464	0	0	1	0	0	0	0	Yes	Yes	Yes	Yes

Village Directory
Land use(as in 2009)

Availability of drinking water - (Yes / No)				Availability of toilet & others (Yes / No)				Communication and transport facilities (If amenities available code -Yes is given except for Village Pin Code ,If not available within the village , the distance range code viz; a for < 5 Kms, b for 5-10 Kms and c for 10+ kms of nearest place where facility is available is given).							
Spring	River / Canal	Tank / Pond / Lake	Others	Community toilet including bath.	Community toilet excluding bath.	Rural sanitary mart or sanitary hardware outlet available near the village.	Community bio- gas or recycle of waste for productive use.	Post office(PO)	Sub post office (SPO)	Post & Telegraph office (P&TO)	Village Pin Code	Telephones (Land lines)	Public call office (PCO)	Mobile phone coverage	Location code no.
43	44	45	46	47	48	49	50	51	52	53	54	55	56	57	3
															Location CodeNo:-0129
No	Yes	Yes	No	No	No	No	No	a	a	a	574116	Yes	a	Yes	617445
No	Yes	No	No	No	No	No	No	a	a	a	574146	Yes	a	Yes	617446
No	No	Yes	No	No	No	No	No	a	a	a	574150	Yes	a	a	617447
No	Yes	No	No	No	No	No	No	a	Yes	a	574150	Yes	Yes	Yes	617448
No	Yes	Yes	No	No	No	No	No	Yes	a	Yes	574148	Yes	Yes	Yes	617449
No	Yes	No	No	No	No	Yes	No	Yes	b	c	574227	Yes	Yes	Yes	617450
No	Yes	No	No	No	No	Yes	No	Yes	b	b	574226	Yes	Yes	Yes	617451
No	Yes	No	No	No	No	No	No	b	Yes	b	574227	Yes	b	Yes	617452
No	Yes	No	No	No	No	No	No	a	Yes	c	574227	Yes	Yes	Yes	617453
No	Yes	No	No	No	No	Yes	No	Yes	Yes	b	574225	Yes	Yes	Yes	617454
No	Yes	No	No	No	No	Yes	No	a	b	b	574227	Yes	Yes	Yes	617455
No	No	No	No	No	No	Yes	No	Yes	a	a	574227	Yes	Yes	Yes	617456
No	Yes	No	No	No	No	Yes	No	b	Yes	b	574244	Yes	Yes	Yes	617457
No	Yes	No	No	No	No	Yes	No	Yes	b	b	574237	Yes	Yes	Yes	617458
No	No	No	No	No	No	Yes	No	Yes	a	b	574227	Yes	Yes	Yes	617459
No	No	Yes	No	No	Yes	No	No	Yes	Yes	b	574226	Yes	Yes	Yes	617460
No	No	No	No	No	No	Yes	No	Yes	a	Yes	574213	Yes	Yes	Yes	617461
Yes	No	No	No	No	No	No	No	b	Yes	Yes	574213	Yes	Yes	Yes	617462
No	No	No	No	No	No	No	No	b	Yes	Yes	574213	Yes	Yes	Yes	617463
No	No	No	No	No	No	No	No	b	a	b	574213	b	a	Yes	617464

Communication and transport facilities (If amenities available code - Yes is given except for Village Pin Code ,If not available within the village , the distance range code viz; a for < 5 Kms, b for 5-10 Kms and c for 10+ kms of nearest place where facility is available is given).

Sl.no	Name of the village	Location code no.	Internet cafes/ Common service centre (CSC)	Private courier facility	Bus service (Public & Private)	Railway stations	Auto/Modified Autos	Taxis and Vans	Tractors	Cycle-pulled rickshaws(Manual & Machine driven)	Carts driven by animals	Sea /River ferry service
1	2	3	58	59	60	61	62	63	64	65	66	67
Name of CD Block:-Mangalore												
21	Panja	617445	c	c	a	b	a	c	a	c	b	c
22	Attur	617446	c	c	Yes	b	a	c	a	c	b	c
23	Kilenjur	617447	b	b	a	c	Yes	b	c	b	b	c
24	Nadugodu	617448	b	b	Yes	c	Yes	Yes	c	b	b	c
25	Kondemula	617449	b	b	Yes	c	Yes	Yes	c	b	b	Yes
26	Kadandale	617450	c	c	Yes	c	Yes	Yes	Yes	Yes	b	c
27	Paladka	617451	b	b	Yes	c	Yes	Yes	Yes	Yes	b	c
28	Kallamundkooru	617452	Yes	b	Yes	c	Yes	Yes	b	b	b	c
29	Niddodi	617453	b	b	Yes	c	Yes	Yes	c	b	b	c
30	Badagumijaru	617454	b	b	Yes	c	Yes	Yes	b	b	b	c
31	Tenkamijar	617455	b	b	Yes	c	Yes	Yes	b	b	b	c
32	Thodaru	617456	b	b	Yes	c	Yes	Yes	c	b	b	c
33	Ervuailu	617457	b	b	Yes	c	Yes	Yes	b	b	b	c
34	Puchhamoguru	617458	b	b	Yes	c	Yes	Yes	b	b	b	c
35	Hosabettu	617459	b	b	Yes	c	Yes	Yes	c	b	b	c
36	Puthige	617460	b	b	Yes	b	Yes	b	b	Yes	b	c
37	Beluvai	617461	Yes	b	Yes	c	Yes	Yes	b	b	b	c
38	Padumarnadu	617462	Yes	b	Yes	c	Yes	Yes	b	b	b	c
39	Moodumarnadu	617463	Yes	b	Yes	c	Yes	Yes	b	b	b	c
40	Kellaputhige	617464	b	b	Yes	c	Yes	Yes	c	b	b	c

Village Directory
Land use(as in 2009)

Village connected to highways,village roads, banks & credit societies (If amenities available code -Yes is given, If not available within the village , the distance range code viz; a for < 5 Kms, b for 5-10 Kms and c for 10+ kms of nearest place where facility is available is given).								Availability of miscellaneous facilities (If amenities available code -Yes is given, If not available within the village , the distance range code viz; a for < 5 Kms, b for 5-10 Kms and c for 10+ kms of nearest place where facility is available is							
Connected to national highway(NH)	Connected to state highway(SH)	Connected to major district road (MDR)	Connected to others district road	Pucca roads	Kutchcha roads	Water bounded macadam(WBM) roads	Navigable waterway (river/canal)(NW)	Footpaths (FP)	Commercial & Co-operative Banks	ATM	Agricultural Credit Societies	Self-Help Group (SHG)	Public distribution system (PDS) shop	Mandis / Regular market	Weekly Haat	Location code no.
68	69	70	71	72	73	74	75	76	77	78	79	80	81	82	83	3
																Location CodeNo:-0129
a	c	Yes	Yes	Yes	Yes	b	c	Yes	Yes	b	b	b	Yes	b	b	617445
a	c	Yes	Yes	Yes	Yes	b	c	Yes	b	b	a	Yes	Yes	c	b	617446
c	b	Yes	Yes	Yes	Yes	b	c	Yes	b	b	b	Yes	Yes	b	b	617447
c	b	Yes	Yes	Yes	Yes	b	c	Yes	b	b	b	Yes	Yes	b	Yes	617448
c	Yes	Yes	Yes	Yes	Yes	b	c	Yes	b	Yes	b	Yes	Yes	b	b	617449
c	c	Yes	Yes	Yes	Yes	Yes	c	Yes	a	a	a	Yes	Yes	a	a	617450
b	b	Yes	Yes	Yes	Yes	Yes	c	Yes	a	Yes	a	Yes	Yes	a	a	617451
b	Yes	Yes	Yes	Yes	Yes	b	c	Yes	Yes	a	a	Yes	Yes	a	a	617452
c	b	Yes	Yes	Yes	Yes	Yes	c	Yes	Yes	b	b	Yes	Yes	b	b	617453
Yes	b	Yes	Yes	Yes	Yes	Yes	c	Yes	Yes	b	a	Yes	Yes	a	a	617454
Yes	b	Yes	Yes	Yes	Yes	Yes	c	Yes	b	b	b	Yes	Yes	b	b	617455
Yes	b	Yes	Yes	Yes	Yes	Yes	c	Yes	a	b	b	Yes	Yes	b	b	617456
b	b	Yes	Yes	Yes	Yes	Yes	c	Yes	b	Yes	b	Yes	Yes	a	a	617457
b	b	Yes	Yes	Yes	Yes	Yes	c	Yes	b	b	b	Yes	Yes	b	b	617458
a	b	Yes	Yes	Yes	Yes	Yes	c	Yes	a	a	a	Yes	Yes	Yes	a	617459
Yes	Yes	Yes	Yes	Yes	Yes	Yes	b	Yes	a	a	a	Yes	Yes	a	a	617460
Yes	Yes	Yes	Yes	Yes	Yes	Yes	c	Yes	a	b	b	Yes	Yes	b	a	617461
Yes	Yes	Yes	Yes	Yes	Yes	b	c	Yes	b	b	b	Yes	Yes	b	b	617462
b	b	Yes	Yes	Yes	Yes	b	c	Yes	b	b	b	Yes	Yes	b	a	617463
b	b	Yes	Yes	Yes	Yes	Yes	c	Yes	b	b	b	Yes	Yes	b	b	617464

Availability of miscellaneous facilities (If amenities available code -Yes is given, If not available within the village , the distance range code viz; a for < 5 Kms, b for 5-10 Kms and c for 10+ kms of nearest place where facility is available is given).

Sl.no	Name of the village	Location code no.	Agricultural marketing society	Integrated Child Development Scheme (Nutritional Centres)	Anganwadi Centre (Nutritional Centres)	Others (Nutritional Centres)	ASHA (Accredited Social Health Activist)	Community centre with/without TV	Sports Field,	Sports Club / Recreation Centre	Cinema / Video Hall	Public Library	Public Reading Room	Newspaper Supply	Assembly Polling station	Birth & Death Registration Office
1	2	3	84	85	86	87	88	89	90	91	92	93	94	95	96	97
Name of CD Block:-Mangalore																
21	Panja	617445	b	Yes	Yes	b	a	b	a	a	c	Yes	Yes	Yes	a	Yes
22	Attur	617446	c	Yes	Yes	a	Yes	b	b	b	c	a	a	Yes	Yes	Yes
23	Kilenjur	617447	b	Yes	Yes	a	Yes	b	b	b	b	Yes	Yes	Yes	a	Yes
24	Nadugodu	617448	b	Yes	Yes	b	Yes	b	b	b	b	Yes	Yes	Yes	Yes	Yes
25	Kondemula	617449	b	Yes	Yes	Yes	Yes	b	b	b	b	Yes	Yes	Yes	Yes	Yes
26	Kadandale	617450	a	Yes	Yes	c	Yes	c	b	c	a	a	a	Yes	Yes	Yes
27	Paladka	617451	a	Yes	Yes	b	Yes	a	b	c	b	Yes	Yes	Yes	Yes	Yes
28	Kallamundkooru	617452	a	Yes	Yes	b	Yes	b	b	c	b	a	a	Yes	Yes	Yes
29	Niddodi	617453	b	Yes	Yes	b	Yes	b	b	b	b	Yes	Yes	Yes	Yes	Yes
30	Badagumijaru	617454	b	Yes	Yes	b	Yes	a	a	c	b	a	a	Yes	Yes	Yes
31	Tenkamijar	617455	b	Yes	Yes	b	Yes	b	b	c	b	b	b	Yes	Yes	Yes
32	Thodaru	617456	b	Yes	Yes	b	Yes	b	b	Yes	b	a	a	Yes	Yes	Yes
33	Ervuailu	617457	b	Yes	Yes	b	a	b	a	a	a	b	Yes	Yes	Yes	Yes
34	Puchhamoguru	617458	b	Yes	Yes	b	b	b	b	b	b	b	b	Yes	Yes	Yes
35	Hosabettu	617459	a	Yes	Yes	b	Yes	b	b	c	b	Yes	Yes	Yes	Yes	Yes
36	Puthige	617460	b	Yes	Yes	b	Yes	a	Yes	c	b	Yes	Yes	Yes	Yes	Yes
37	Beluvai	617461	b	Yes	Yes	b	Yes	b	b	c	b	a	a	Yes	Yes	Yes
38	Padumarnadu	617462	b	Yes	Yes	b	Yes	b	b	b	a	a	a	Yes	Yes	Yes
39	Moodumarnadu	617463	b	Yes	Yes	b	Yes	b	b	c	b	a	a	Yes	Yes	Yes
40	Kellaputhige	617464	b	Yes	Yes	b	b	b	b	Yes	b	a	a	Yes	Yes	Yes

Village Directory
Land use(as in 2009)

Availability of electricity (Yes/No)				Land Use								
				Nearest Town		Area under different types of land use (in hectares rounded up to one decimal place)						
Power Supply for Domestic Use (ED)	Power Supply for Agricultural Use (EAG)	Power Supply for Commercial Use (EC)	Power Supply for All Uses (EA)	Name	Distance range code i.e. a for < 5 Kms, b for 5-10 Kms and c for 10+ kms .	Forests	Area under Non-agricultural Uses	Barren and Un-cultivable land	Permanent Pastures and Other Grazing Lands	Land Under Miscellaneous Tree Crops etc.	Culturable Waste Land	Location code no.
98	99	100	101	102	103	104	105	106	107	108	109	3
												Location CodeNo:-0129
No	No	No	Yes	MULKI	c	0	5.7	22.7	0	10.6	10.2	617445
No	No	No	Yes	MULKI	c	0	17.7	5.2	0	8.7	4.4	617446
No	No	No	Yes	MULKI	b	0	1.2	0.8	0	3.3	3.4	617447
No	No	No	Yes	MULKI	b	0	25.1	2.4	0	50.8	44.6	617448
No	No	No	Yes	MULKI	b	0	48.2	3.2	0	95	23.7	617449
No	No	No	Yes	MUDBIDRI	c	137	134.5	124.4	20.3	408.4	176.9	617450
No	No	No	Yes	MUDBIDRI	b	104	478.6	60.7	29.7	35.4	14.2	617451
No	No	No	Yes	MUDBIDRI	b	40.6	44.6	28.3	8.1	477.4	314.5	617452
No	No	No	Yes	MUDBIDRI	b	0	53	150	15	119	105	617453
No	No	No	Yes	MUDBIDRI	b	25.9	62.1	24.3	19.4	2	259.5	617454
No	No	No	Yes	MUDBIDRI	b	18	93	65	25	419.5	70	617455
No	No	No	Yes	MUDBIDRI	b	116.5	37.6	72.4	37.4	72.1	66.7	617456
No	No	No	Yes	MUDBIDRI	b	0	79.5	55.5	19	65.1	28	617457
No	No	No	Yes	MUDBIDRI	b	66.4	227.6	80.2	0	0	27.6	617458
No	No	No	Yes	MUDBIDRI	b	173.4	56.4	124.1	84.2	32	223	617459
No	No	No	Yes	MUDBIDRI	b	0	163.8	50.7	30	195.6	87.5	617460
No	No	No	Yes	MUDBIDRI	b	123.5	404.8	10.4	42.7	592.6	552.6	617461
No	No	No	Yes	MUDBIDRI	b	8.1	48.6	96.8	21.4	255.1	137.6	617462
No	No	No	Yes	MUDBIDRI	b	20.6	31.9	10.3	11	337	122.7	617463
No	No	No	Yes	MUDBIDRI	b	0	34.4	2.2	6.6	95.4	121.2	617464

			Land Use					Area irrigated by source (in hectare).				
			Area under different types of land use (in hectares rounded up to one decimal place)									
Sl.no	Name of the village	Location code no.	Fallow lands other than current fallows	Current Fallows	Net Area Sown	Total Irrigated Land Area	Total Un-irrigated Land Area	Canals (C)	Wells/Tube-wells(W/TW)	Tanks/Lakes(T/L)	Water Falls(WF)	Others(O)
1	2	3	110	111	112	113	114	115	116	117	118	119
Name of CD Block:-Mangalore												
21	Panja	617445	1.6	1.2	100.9	43.8	57.1	0	31.4	0	0	12.4
22	Attur	617446	0	1.2	69.5	26.7	42.8	0	18.3	0	0	8.4
23	Kilenjur	617447	16.2	0	111.7	50.7	61	0	50.7	0	0	0
24	Nadugodu	617448	3.8	2.4	159.6	42.8	116.8	0	36	0	0	6.8
25	Kondemula	617449	4.2	2.5	67.4	26.8	40.5	0	18.2	0	0	8.6
26	Kadandale	617450	10.5	6.1	447.8	309.7	138.1	0	80	0	0	229.7
27	Paladka	617451	28.2	11.2	690.2	414.1	276.1	0	120	0	0	294.1
28	Kallamundkooru	617452	3.6	1.8	600.7	248.4	352.4	0	225.9	0	0	22.5
29	Niddodi	617453	165	30	275	130	145	0	82	0	0	48
30	Badagumijaru	617454	105	182.7	453.1	226.5	226.6	0	86.4	40.8	0	99.3
31	Tenkamijar	617455	88	185	286.2	171	115.2	0	135	0	0	36
32	Thodaru	617456	51.2	42.2	274.4	170.6	103.8	0	170.6	0	0	0
33	Ervuailu	617457	178	180	245	85	160	0	25	0	0	60
34	Puchhamoguru	617458	31.1	307.9	150.2	150.2	0	0	50	0	0	100.2
35	Hosabettu	617459	53.6	50	210	155.5	54.5	0	85.1	0	0	70.5
36	Puthige	617460	745.6	222.7	672.9	310.5	362.4	0	310.5	0	0	0
37	Beluvai	617461	5.7	2.2	819.7	244.6	575.1	0	244.6	0	0	0
38	Padumarnadu	617462	2.5	1.6	627.4	246.8	380.6	0	246.8	0	0	0
39	Moodumarnadu	617463	2.9	1.2	426.9	148.4	278.6	0	148.4	0	0	0
40	Kellaputhige	617464	2.4	1.8	190.6	44.8	145.9	0	44.8	0	0	0

Name of three most important commodities manufactured

First	Second	Third	Name of the village	Location code no.
120	121	122	2	3
				Location CodeNo:-0129
-	-	-	Panja	617445
-	-	-	Attur	617446
-	-	-	Kilenjur	617447
-	-	-	Nadugodu	617448
-	-	-	Kondemula	617449
-	Papad And Pickles	-	Kadandale	617450
-	-	-	Paladka	617451
-	-	-	Kallamundkooru	617452
-	-	-	Niddodi	617453
-	-	-	Badagumijaru	617454
-	-	-	Tenkamijar	617455
-	-	-	Thodaru	617456
-	-	-	Ervuailu	617457
-	-	-	Puchhamoguru	617458
-	-	-	Hosabettu	617459
-	-	-	Puthige	617460
Rice Mill	Snacks	-	Beluvai	617461
-	-	-	Padumarnadu	617462
-	-	-	Moodumarnadu	617463
-	-	-	Kellaputhige	617464

Name of District:-Dakshina Kannada

Amenities and

Sl.no	Name of the village	Location code no.	Total area of the village (in hectares rounded up to one decimal place)	Total population (2011 census)	Number of households (2011 census)	Number of educational amenities available. (If not available within the village , the distance range code viz; a for < 5 Kms, b for 5-10 Kms and c for 10+ kms of nearest place where facility is available is given).								
						Pre-Primary school (PP)	Primary school (P)	Middle school (M)	Secondary School (S)	Senior Secondary school (SS)	Degree college of arts science & commerce (ASC)	Engineering college(EC)	Medical college (MC)	Management institute (MI)
1	2	3	4	5	6	7	8	9	10	11	12	13	14	15
Name of CD Block:-Mangalore														
41	Daregudde	617465	727.7	1804	361	b	1	1	1	c	c	c	c	c
42	Panapila	617466	681.6	1625	297	b	1	1	1	c	c	c	c	c
43	Nellikaru	617467	1084	3030	657	2	3	3	1	b	b	c	c	c
44	Valpadi	617468	1228.2	3520	722	a	4	1	1	c	c	c	c	c
45	Padukonaje	617469	616.9	1313	287	a	1	1	1	b	b	c	a	b
46	Moodukonaje	617470	719	1929	403	b	2	a	a	b	b	c	c	b
47	Shirthadi	617471	868.1	2655	551	b	2	a	a	b	b	c	c	b
48	Mantrady	617472	866.9	1744	378	a	2	1	1	b	b	b	c	c
49	Madya	617473	199.8	1624	387	a	2	1	1	b	b	c	c	c
50	Surinje	617474	344	3098	613	1	2	2	2	a	b	c	a	c
51	Delanthabettu	617475	320.4	1464	314	a	1	a	a	a	b	c	c	c
52	Badagayekkaru	617476	1011.3	2467	600	a	1	1	1	a	a	b	c	b
53	Tenkayekkar	617477	640.6	3445	738	a	2	2	a	a	a	b	c	b
54	Permude	617478	742.4	2242	492	a	2	1	b	b	b	b	c	c
55	Kalavar	617479	330.4	1115	233	b	1	a	a	a	b	b	c	c
56	Malavoor	617480	607.4	3468	778	a	3	3	1	1	b	c	a	c
57	Paduperar	617481	823	3905	849	a	2	2	a	a	a	b	c	c
58	Kompadavu	617482	842.4	2582	542	1	1	a	b	b	b	c	c	c
59	Muchur	617483	677.3	2294	493	a	1	1	1	b	c	c	c	c
60	Adyapady	617484	466.1	2089	448	a	1	2	1	b	b	c	c	c

Number of educational amenities available. (If not available within the village , the distance range code viz; a for < 5 Kms, b for 5-10 Kms and c for 10+ kms of nearest place where facility is available is given).

Number of Medical Amenities available. (If not available within the village , the distance range code viz; a for < 5 Kms, b for 5-10 Kms and c for 10+ kms of nearest place where facility is available is given).

Polytechnic (Pt)	Vocational training school /ITI	Non-formal training centre (NFTC)	Special school for disabled (SSD)	Others (specify)	Community health centre (CHC)	Primary health centre (PHC)	Primary health sub centre (PHS)	Maternity and child welfare centre (MCW)	T.B. clinic (TBC)	Hospital-allopathic (HA)	Hospital-alternative medicine (HO)	Dispensary (D)	Veterinary hospital (VH)	Mobile health clinic(MHC)	Family welfare centre (FWC)	Location code no.
16	17	18	19	20	21	22	23	24	25	26	27	28	29	30	31	3
																Location CodeNo:-0129
c	b	c	c		c	b	1	b	b	c	c	c	a	c	1	617465
c	b	c	c		b	b	b	b	b	b	c	b	a	c	b	617466
c	c	c	c		b	a	1	a	a	b	c	1	b	c	1	617467
c	c	c	c		b	a	1	a	a	b	c	b	a	c	1	617468
b	b	c	c		b	a	b	a	a	b	b	b	a	c	b	617469
b	b	b	c		b	a	1	a	a	b	b	b	b	c	1	617470
b	b	b	c		b	a	1	a	a	b	b	b	1	c	1	617471
c	c	c	c		b	a	2	a	a	b	c	a	b	c	2	617472
c	c	c	c		c	b	1	b	b	c	b	b	b	b	1	617473
c	b	b	c		b	b	1	b	b	b	b	b	1	b	1	617474
c	b	b	c		b	b	1	b	b	b	b	b	b	b	1	617475
c	c	c	c	c	c	b	1	b	b	a	a	a	b	b	1	617476
c	c	c	c		c	b	1	b	b	b	b	b	b	b	1	617477
c	c	c	c		c	a	1	a	a	c	a	a	a	a	1	617478
c	c	c	b		b	a	a	a	a	b	b	b	b	c	a	617479
c	b	c	b		b	b	1	b	b	b	c	b	b	c	1	617480
1	c	c	c		c	b	2	b	b	c	c	c	a	c	2	617481
c	c	c	c		b	1	1	1	1	b	c	b	1	c	1	617482
c	c	c	c		b	a	1	a	a	b	c	a	1	c	1	617483
c	c	c	c		c	b	1	b	b	c	c	c	b	c	1	617484

Sl.no	Name of the village	Location code no.	Number of Non-Government Medical Amenities available.							Availability of drinking water - (Yes / No)			
			Charitable non Govt. hospital/Nursing home.	Medical practitioner with MBBS Degree	Medical practitioner with other degree	Medical practitioner with no degree	Traditional practitioner and faith healer .	Medicine Shop	Others	Tap water (Treated/Untreated)	Well water (Covered / Uncovered well)	Hand Pump	Tube wells / Bore well
1	2	3	32	33	34	35	36	37	38	39	40	41	42
Name of CD Block:-Mangalore													
41	Daregudde	617465	0	0	0	0	0	0	0	Yes	Yes	Yes	Yes
42	Panapila	617466	0	0	1	0	0	0	0	Yes	Yes	Yes	Yes
43	Nellikaru	617467	0	0	0	0	0	0	0	Yes	Yes	Yes	Yes
44	Valpadi	617468	0	0	0	0	0	0	0	Yes	Yes	Yes	Yes
45	Padukonaje	617469	0	0	1	0	0	0	0	Yes	Yes	Yes	Yes
46	Moodukonaje	617470	0	0	0	0	0	0	0	Yes	Yes	Yes	Yes
47	Shirthadi	617471	0	3	0	0	0	1	0	Yes	Yes	Yes	Yes
48	Mantrady	617472	0	0	0	0	0	0	0	Yes	Yes	Yes	Yes
49	Madya	617473	0	0	0	0	0	0	0	Yes	Yes	Yes	Yes
50	Surinje	617474	0	0	0	0	0	0	0	Yes	Yes	Yes	Yes
51	Delanthabettu	617475	0	0	0	0	0	0	0	Yes	Yes	Yes	Yes
52	Badagayekkaru	617476	0	0	0	0	0	0	0	Yes	Yes	Yes	Yes
53	Tenkayekkar	617477	0	0	0	0	0	0	0	Yes	Yes	Yes	Yes
54	Permude	617478	0	0	0	1	0	0	0	Yes	Yes	Yes	Yes
55	Kalavar	617479	0	1	1	0	0	2	0	Yes	Yes	Yes	Yes
56	Malavoor	617480	0	1	0	0	0	0	0	Yes	Yes	Yes	Yes
57	Paduperar	617481	0	0	0	0	0	0	0	Yes	Yes	Yes	Yes
58	Kompadavu	617482	0	0	0	0	0	0	0	Yes	Yes	Yes	Yes
59	Muchur	617483	0	1	1	0	0	0	0	Yes	Yes	Yes	Yes
60	Adyapady	617484	0	0	0	0	0	0	0	Yes	Yes	Yes	Yes

Village Directory
Land use(as in 2009)

Availability of drinking water - (Yes / No)				Availability of toilet & others (Yes / No)				Communication and transport facilities (If amenities available code -Yes is given except for Village Pin Code ,If not available within the village , the distance range code viz; a for < 5 Kms, b for 5-10 Kms and c for 10+ kms of nearest place where facility is available is given).							
Spring	River / Canal	Tank / Pond / Lake	Others	Community toilet including bath.	Community toilet excluding bath.	Rural sanitary mart or sanitary hardware outlet available near the village.	Community bio- gas or recycle of waste for productive use.	Post office(PO)	Sub post office (SPO)	Post & Telegraph office (P&TO)	Village Pin Code	Telephones (Land lines)	Public call office (PCO)	Mobile phone coverage	Location code no.
43	44	45	46	47	48	49	50	51	52	53	54	55	56	57	3
															Location CodeNo:-0129
No	No	No	No	No	No	No	No	b	Yes	b	574213	b	a	Yes	617465
No	No	No	No	No	No	No	No	b	a	b	574236	b	a	Yes	617466
No	No	No	No	No	No	Yes	No	Yes	b	c	574101	Yes	Yes	Yes	617467
No	Yes	Yes	No	No	No	No	No	a	Yes	c	574236	Yes	Yes	Yes	617468
No	Yes	Yes	No	No	No	No	No	b	Yes	b	574227	b	b	Yes	617469
No	Yes	Yes	No	No	No	No	No	b	a	b	574227	Yes	Yes	Yes	617470
No	Yes	Yes	No	No	Yes	No	No	Yes	b	b	574236	Yes	Yes	Yes	617471
No	Yes	No	No	No	No	Yes	No	Yes	b	c	574236	Yes	Yes	Yes	617472
No	Yes	Yes	No	No	No	No	No	a	Yes	a	574030	Yes	Yes	Yes	617473
No	Yes	No	No	No	No	No	No	b	Yes	b	574030	Yes	Yes	Yes	617474
No	Yes	No	No	No	No	No	No	b	Yes	b	574030	Yes	Yes	Yes	617475
No	Yes	Yes	No	No	No	No	No	a	Yes	b	574509	Yes	b	Yes	617476
No	Yes	Yes	No	No	No	No	No	a	Yes	b	574509	Yes	b	Yes	617477
No	No	No	No	No	No	No	No	Yes	a	a	574509	Yes	a	Yes	617478
No	Yes	Yes	No	No	Yes	No	No	a	Yes	Yes	574142	Yes	Yes	Yes	617479
No	No	No	No	No	No	No	No	b	b	b	574142	Yes	Yes	Yes	617480
No	Yes	No	No	No	No	No	No	a	Yes	a	574142	Yes	Yes	Yes	617481
No	Yes	No	No	No	No	No	No	b	Yes	b	574144	Yes	Yes	Yes	617482
No	Yes	No	No	No	No	No	No	b	Yes	b	574144	Yes	Yes	Yes	617483
No	Yes	Yes	No	No	No	No	No	a	Yes	Yes	574142	Yes	Yes	Yes	617484

Communication and transport facilities (If amenities available code - Yes is given except for Village Pin Code ,If not available within the village , the distance range code viz; a for < 5 Kms, b for 5-10 Kms and c for 10+ kms of nearest place where facility is available is given).

Sl.no	Name of the village	Location code no.	Internet cafes/ Common service centre (CSC)	Private courier facility	Bus service (Public & Private)	Railway stations	Auto/Modified Autos	Taxis and Vans	Tractors	Cycle-pulled rickshaws(Manual & Machine driven)	Carts driven by animals	Sea /River ferry service
1	2	3	58	59	60	61	62	63	64	65	66	67
Name of CD Block:-Mangalore												
41	Daregudde	617465	c	c	Yes	c	Yes	Yes	c	c	b	c
42	Panapila	617466	b	b	Yes	c	Yes	b	c	b	b	c
43	Nellikaru	617467	b	b	Yes	c	Yes	Yes	Yes	Yes	b	c
44	Valpadi	617468	b	b	Yes	c	Yes	b	c	b	b	c
45	Padukonaje	617469	b	b	Yes	c	b	b	b	b	b	c
46	Moodukonaje	617470	b	b	Yes	c	Yes	b	b	b	b	c
47	Shirthadi	617471	b	b	Yes	c	Yes	Yes	b	b	b	c
48	Mantrady	617472	b	b	Yes	b	Yes	Yes	Yes	b	b	c
49	Madya	617473	Yes	Yes	Yes	Yes	b	Yes	Yes	c	b	b
50	Surinje	617474	c	c	Yes	b	Yes	c	b	c	b	c
51	Delanthabettu	617475	c	c	Yes	Yes	Yes	c	b	c	b	c
52	Badagayekkaru	617476	c	c	Yes	c	Yes	c	a	c	b	c
53	Tenkayekkar	617477	c	c	Yes	c	Yes	c	Yes	c	b	c
54	Permude	617478	c	c	Yes	c	Yes	Yes	c	c	b	b
55	Kalavar	617479	Yes	Yes	Yes	b	Yes	Yes	Yes	b	b	c
56	Malavoor	617480	b	b	Yes	c	Yes	Yes	Yes	Yes	b	b
57	Paduperar	617481	c	c	Yes	c	Yes	c	c	c	b	a
58	Kompadavu	617482	b	b	Yes	c	Yes	Yes	b	b	b	c
59	Muchur	617483	Yes	b	Yes	c	Yes	b	Yes	b	b	c
60	Adyapady	617484	c	c	Yes	b	Yes	Yes	c	c	b	c

Village Directory
Land use(as in 2009)

Village connected to highways,village roads, banks & credit societies (If amenities available code -Yes is given, If not available within the village , the distance range code viz; a for < 5 Kms, b for 5-10 Kms and c for 10+ kms of nearest place where facility is available is given).								Availability of miscellaneous facilities (If amenities available code -Yes is given, If not available within the village , the distance range code viz; a for < 5 Kms, b for 5-10 Kms and c for 10+ kms of nearest place where facility is available is							
Connected to national highway(NH)	Connected to state highway(SH)	Connected to major district road (MDR)	Connected to others district road	Pucca roads	Kutchcha roads	Water bounded macadam(WBM) roads	Navigable waterway (river/canal)(NW)	Footpaths (FP)	Commercial & Co-operative Banks	ATM	Agricultural Credit Societies	Self-Help Group (SHG)	Public distribution system (PDS) shop	Mandis / Regular market	Weekly Haat	Location code no.
68	69	70	71	72	73	74	75	76	77	78	79	80	81	82	83	3
																Location CodeNo:-0129
b	c	Yes	Yes	Yes	Yes	Yes	c	Yes	a	a	b	Yes	Yes	b	Yes	617465
b	b	Yes	Yes	Yes	Yes	Yes	c	Yes	b	Yes	b	Yes	a	b	b	617466
c	Yes	Yes	b	Yes	Yes	Yes	c	Yes	b	b	b	Yes	Yes	b	b	617467
c	b	b	b	Yes	Yes	b	c	Yes	a	a	b	Yes	Yes	b	b	617468
b	b	b	b	Yes	Yes	b	c	Yes	b	b	b	Yes	Yes	b	b	617469
b	b	b	b	Yes	Yes	b	c	Yes	b	b	b	Yes	Yes	b	b	617470
b	b	b	b	Yes	Yes	b	c	Yes	a	b	b	Yes	Yes	b	b	617471
c	b	Yes	b	Yes	Yes	Yes	c	Yes	b	b	b	Yes	Yes	a	b	617472
b	c	Yes	Yes	Yes	Yes	b	b	Yes	b	b	a	Yes	a	Yes	Yes	617473
b	c	Yes	Yes	Yes	Yes	b	b	Yes	b	c	b	Yes	Yes	c	b	617474
b	c	Yes	Yes	Yes	Yes	b	b	Yes	a	a	a	Yes	a	Yes	a	617475
c	Yes	Yes	Yes	Yes	Yes	b	c	Yes	a	b	c	Yes	Yes	b	b	617476
c	Yes	Yes	Yes	Yes	Yes	b	c	Yes	a	b	a	Yes	Yes	a	a	617477
c	Yes	Yes	Yes	Yes	Yes	b	b	Yes	Yes	c	b	Yes	Yes	c	b	617478
b	Yes	Yes	Yes	Yes	Yes	Yes	c	Yes	a	a	a	Yes	a	a	a	617479
c	Yes	Yes	Yes	Yes	Yes	b	b	Yes	a	b	a	Yes	Yes	b	b	617480
b	Yes	Yes	Yes	Yes	Yes	b	c	Yes	b	a	b	Yes	Yes	Yes	b	617481
b	b	b	b	Yes	Yes	b	c	Yes	a	a	b	Yes	Yes	a	a	617482
b	b	Yes	Yes	Yes	Yes	b	c	Yes	b	b	b	Yes	Yes	b	b	617483
b	c	Yes	Yes	Yes	Yes	b	c	Yes	b	b	c	Yes	Yes	b	b	617484

Availability of miscellaneous facilities (If amenities available code -Yes is given, If not available within the village , the distance range code viz; a for < 5 Kms, b for 5-10 Kms and c for 10+ kms of nearest place where facility is available is given).

Sl.no	Name of the village	Location code no.	Agricultural marketing society	Integrated Child Development Scheme (Nutritional Centres)	Anganwadi Centre (Nutritional Centres)	Others (Nutritional Centres)	ASHA (Accredited Social Health Activist)	Community centre with/without TV	Sports Field,	Sports Club / Recreation Centre	Cinema / Video Hall	Public Library	Public Reading Room	Newspaper Supply	Assembly Polling station	Birth & Death Registration Office
1	2	3	84	85	86	87	88	89	90	91	92	93	94	95	96	97
Name of CD Block:-Mangalore																
41	Daregudde	617465	b	Yes	Yes	b	b	b	b	b	b	Yes	Yes	Yes	Yes	Yes
42	Panapila	617466	b	Yes	Yes	b	b	b	b	b	b	Yes	Yes	Yes	Yes	Yes
43	Nellikaru	617467	b	Yes	Yes	b	Yes	b	b	c	b	Yes	Yes	Yes	Yes	Yes
44	Valpadi	617468	b	Yes	Yes	b	Yes	Yes	b	c	b	Yes	Yes	Yes	Yes	Yes
45	Padukonaje	617469	b	Yes	Yes	b	a	b	b	b	b	Yes	Yes	Yes	Yes	Yes
46	Moodukonaje	617470	b	Yes	Yes	b	Yes	b	b	c	b	Yes	Yes	Yes	Yes	Yes
47	Shirthadi	617471	b	Yes	Yes	b	Yes	Yes	Yes	c	b	Yes	Yes	Yes	Yes	Yes
48	Mantrady	617472	b	Yes	Yes	b	a	Yes	Yes	c	b	a	a	Yes	Yes	Yes
49	Madya	617473	c	Yes	Yes	c	Yes	b	Yes	c	b	Yes	Yes	Yes	Yes	Yes
50	Surinje	617474	c	Yes	Yes	b	b	b	b	c	c	Yes	Yes	Yes	Yes	Yes
51	Delanthabettu	617475	b	Yes	Yes	c	Yes	a	b	b	b	Yes	Yes	Yes	Yes	Yes
52	Badagayekkaru	617476	b	Yes	Yes	c	b	b	b	c	c	a	a	Yes	Yes	Yes
53	Tenkayekkar	617477	a	Yes	Yes	c	Yes	c	b	Yes	c	Yes	Yes	Yes	Yes	Yes
54	Permude	617478	b	Yes	Yes	c	Yes	c	b	c	c	Yes	Yes	Yes	Yes	Yes
55	Kalavar	617479	a	Yes	Yes	b	Yes	b	b	c	b	a	a	Yes	Yes	Yes
56	Malavoor	617480	b	Yes	Yes	b	Yes	b	b	b	b	Yes	Yes	Yes	Yes	Yes
57	Paduperar	617481	b	Yes	Yes	c	Yes	Yes	Yes	a	c	Yes	Yes	Yes	Yes	Yes
58	Kompadavu	617482	a	Yes	Yes	b	Yes	a	b	a	b	Yes	Yes	Yes	Yes	Yes
59	Muchur	617483	b	Yes	Yes	b	Yes	b	b	b	b	b	b	Yes	Yes	Yes
60	Adyapady	617484	c	Yes	Yes	c	Yes	b	b	c	c	Yes	Yes	Yes	Yes	Yes

Village Directory
Land use(as in 2009)

Availability of electricity (Yes/No)				Land Use								
				Nearest Town	Area under different types of land use (in hectares rounded up to one decimal place)							
Power Supply for Domestic Use (ED)	Power Supply for Agricultural Use (EAG)	Power Supply for Commercial Use (EC)	Power Supply for All Uses (EA)	Name	Distance range code i.e. a for < 5 Kms, b for 5-10 Kms and c for 10+ kms .	Forests	Area under Non-agricultural Uses	Barren and Un-cultivable land	Permanent Pastures and Other Grazing Lands	Land Under Miscellaneous Tree Crops etc.	Culturable Waste Land	Location code no.
98	99	100	101	102	103	104	105	106	107	108	109	3
												Location CodeNo:-0129
No	No	No	Yes	MUDBIDRI	c	78.9	40.5	20.2	8.7	49.5	132.4	617465
No	No	No	Yes	MUDBIDRI	b	130	18.6	9.3	5.3	124.6	102.6	617466
No	No	No	Yes	KARKAL	b	154.9	21.4	93.1	14.1	96.1	191.7	617467
No	No	No	Yes	MUDBIDRI	b	15.5	17.1	22.1	9.4	391.8	0	617468
No	No	No	Yes	MUDBIDRI	b	119.7	27.3	4.8	6.9	57.8	39.6	617469
No	No	No	Yes	MUDBIDRI	b	5	13	41.6	12.3	281	0	617470
No	No	No	Yes	MUDBIDRI	b	55.2	18.2	30.2	18.3	141.4	0	617471
No	No	No	Yes	MANGALORE	b	44.8	20.2	80.1	5.1	4.6	317.5	617472
No	No	No	Yes	MANGALORE	c	0	56.8	9.4	0	27.3	10.2	617473
No	No	No	Yes	MANGALORE	c	0	38.5	3.6	0	59.4	44.4	617474
No	No	No	Yes	MANGALORE	c	2.4	22.8	3.4	0	75	36.8	617475
No	No	No	Yes	MULKI	c	286	233.5	32.6	0	288.8	81.2	617476
No	No	No	Yes	MULKI	c	0	54.4	0	100	339.1	81	617477
No	No	No	Yes	MULKI	c	0	430.1	150.8	0	55.6	0	617478
No	No	No	Yes	MANGALORE	b	0	317.9	0	0	4.4	0	617479
No	No	No	Yes	MANGALORE	b	0	155.9	8.4	0	153.8	77.5	617480
No	No	No	Yes	MANGALORE	c	0	106.9	6.2	2.1	275	14.2	617481
No	No	No	Yes	MUDBIDRI	b	0	27.9	215.6	33.5	117.7	74.9	617482
No	No	No	Yes	MUDBIDRI	b	0	41.2	15	4.4	247.3	49.3	617483
No	No	No	Yes	MUDBIDRI	c	0	125.2	6.2	0	1.5	95.1	617484

			Land Use					Area irrigated by source (in hectare).				
			Area under different types of land use (in hectares rounded up to one decimal place)									
Sl.no	Name of the village	Location code no.	Fallow lands other than current fallows	Current Fallows	Net Area Sown	Total Irrigated Land Area	Total Un-irrigated Land Area	Canals (C)	Wells/Tube-wells(W/TW)	Tanks/Lakes(T/L)	Water Falls(WF)	Others(O)
1	2	3	110	111	112	113	114	115	116	117	118	119
Name of CD Block:-Mangalore												
41	Daregudde	617465	3.2	1.8	392.5	69.5	323	0	69.5	0	0	0
42	Panapila	617466	6.3	3.2	281.8	74.4	207.4	0	74.4	0	0	0
43	Nellikaru	617467	9.7	6.1	496.9	175.8	321.1	0	60	0	0	115.8
44	Valpadi	617468	2	4.2	765.9	309.1	456.8	0	174.2	0	0	134.9
45	Padukonaje	617469	6.1	4.3	350.4	146.2	204.2	0	146.2	0	0	0
46	Moodukonaje	617470	4.5	3.6	358	116.6	241.4	0	116.6	0	0	0
47	Shirthadi	617471	8.1	7.3	589.5	206.5	383	0	71.8	0	0	134.7
48	Mantrady	617472	10.1	8.1	376.4	187.8	188.6	0	65	0	0	122.8
49	Madya	617473	2.3	1.1	92.7	42.7	50	0	37.4	0	0	5.3
50	Surinje	617474	2.3	1.2	194.6	96.2	98.4	0	96.2	0	0	0
51	Delanthabettu	617475	2.2	1.5	176.4	98	78.5	0	90.7	0	0	7.3
52	Badagayekkaru	617476	0	40.8	48.3	35.8	12.5	0	35.8	0	0	0
53	Tenkayekkar	617477	10.7	0	55.4	36.1	19.2	0	36.1	0	0	0
54	Permude	617478	0	0	105.9	67.8	38.1	0	67.8	0	0	0
55	Kalavar	617479	0	0	8.1	8.1	0	0	8.1	0	0	0
56	Malavoor	617480	6.6	2.5	202.8	88.4	114.4	0	62.3	0	0	26.2
57	Paduperar	617481	3.4	1.4	413.8	203.2	210.5	0	106.2	0	0	97
58	Kompadavu	617482	52	34.2	286.6	160.4	126.3	0	154.1	6.3	0	0
59	Muchur	617483	4.3	1.7	314.2	126.4	187.8	0	105.8	0	0	20.6
60	Adyapady	617484	21.3	2.7	214.1	0	214.1	0	0	0	0	0

Name of three most important commodities manufactured

First	Second	Third	Name of the village	Location code no.
120	121	122	2	3
				Location CodeNo:-0129
-	-	-	Daregudde	617465
-	-	-	Panapila	617466
-	-	-	Nellikaru	617467
-	-	-	Valpadi	617468
-	-	-	Padukonaje	617469
-	-	-	Moodukonaje	617470
-	-	-	Shirthadi	617471
-	-	-	Mantrady	617472
-	-	-	Madya	617473
-	-	-	Surinje	617474
-	-	-	Delanthabettu	617475
-	-	-	Badagayekkaru	617476
-	-	-	Tenkayekkar	617477
-	-	-	Permude	617478
-	-	-	Kalavar	617479
-	-	-	Malavoor	617480
-	-	-	Paduperar	617481
-	-	-	Kompadavu	617482
-	-	-	Muchur	617483
Oil	-	-	Adyapady	617484

Name of District:-Dakshina Kannada

Amenities and

Sl.no	Name of the village	Location code no.	Total area of the village (in hectares rounded up to one decimal place)	Total population (2011 census)	Number of households (2011 census)	Number of educational amenities available. (If not available within the village , the distance range code viz; a for < 5 Kms, b for 5-10 Kms and c for 10+ kms of nearest place where facility is available is given).								
						Pre-Primary school (PP)	Primary school (P)	Middle school (M)	Secondary School (S)	Senior Secondary school (SS)	Degree college of arts science & commerce (ASC)	Engineering college(EC)	Medical college (MC)	Management institute (MI)
1	2	3	4	5	6	7	8	9	10	11	12	13	14	15
Name of CD Block:-Mangalore														
61	Kandavara	617485	537.4	3347	725	2	3	1	1	a	b	c	a	c
62	Tenkayedapadavu	617486	1195.4	6228	1272	a	3	2	2	1	c	c	c	c
63	Badagayedapadavu	617487	1052.4	4220	883	a	1	2	b	c	c	c	c	c
64	Killenjaru	617488	525.3	3225	611	1	1	2	3	b	c	c	c	c
65	Kolavooru	617489	432.8	2491	488	1	2	b	a	a	c	c	c	c
66	Muthuru	617490	307.8	1875	352	1	2	a	1	1	c	c	c	c
67	Mogaru	617491	458	2797	551	a	1	1	a	b	c	c	c	c
68	Tankaulipady	617492	403	2188	452	a	1	1	a	b	c	c	c	c
69	Ulaibettu	617493	567.2	4162	775	1	3	2	2	1	c	b	a	c
70	Mallur	617494	270.2	3601	647	a	2	2	a	a	c	c	c	c
71	Amblamogru	617495	537	4941	905	3	3	2	a	a	c	c	c	c
72	Pavoor	617496	992.3	5987	1147	a	3	2	1	b	b	c	c	b
73	Boliyar	617497	617.1	5753	1036	a	3	2	b	b	b	c	c	b
74	Kinnya	617498	436.3	4788	779	1	1	3	b	b	b	c	b	c
	Block Total		**48939.9**	**210033**	**44003**	**33**	**145**	**102**	**46**	**9**	**3**	**0**	**0**	**0**

Number of educational amenities available. (If not available within the village , the distance range code viz; a for < 5 Kms, b for 5-10 Kms and c for 10+ kms of nearest place where facility is available is given).

Number of Medical Amenities available. (If not available within the village , the distance range code viz; a for < 5 Kms, b for 5-10 Kms and c for 10+ kms of nearest place where facility is available is given).

Polytechnic (Pt)	Vocational training school /ITI	Non-formal training centre (NFTC)	Special school for disabled (SSD)	Others (specify)	Community health centre (CHC)	Primary health centre (PHC)	Primary health sub centre (PHS)	Maternity and child welfare centre (MCW)	T.B. clinic (TBC)	Hospital-allopathic (HA)	Hospital-alternative medicine (HO)	Dispensary (D)	Veterinary hospital (VH)	Mobile health clinic(MHC)	Family welfare centre (FWC)	Location code no.
16	17	18	19	20	21	22	23	24	25	26	27	28	29	30	31	3
																Location CodeNo:-0129
c	c	c	c		c	a	2	a	a	c	c	c	a	c	2	617485
c	c	c	c		b	b	1	b	b	c	c	c	b	c	1	617486
c	c	c	c		c	b	1	b	b	c	c	c	b	c	1	617487
c	c	c	c		c	1	2	1	1	c	c	1	1	c	2	617488
c	c	c	c		c	a	3	a	a	c	c	c	b	c	3	617489
c	c	c	c	c	c	b	1	b	b	c	c	c	b	c	1	617490
c	c	c	c		c	a	1	a	a	c	c	a	a	c	1	617491
c	c	c	c		c	a	1	a	a	c	c	c	c	c	1	617492
c	c	c	b		b	a	1	a	a	b	c	a	a	c	1	617493
c	c	c	c		b	b	1	b	b	b	c	c	b	c	1	617494
b	b	c	c	c	b	1	1	1	1	a	a	a	1	c	1	617495
c	c	c	c	c	c	1	2	1	1	c	c	b	1	c	2	617496
c	c	b	c		c	1	b	1	1	c	c	c	1	c	b	617497
c	c	c	c		c	b	1	b	b	b	b	b	b	c	1	617498
1	**3**	**0**	**0**	**0**	**0**	**7**	**73**	**7**	**7**	**0**	**4**	**4**	**19**	**0**	**73**	

			Number of Non-Government Medical Amenities available.							Availability of drinking water - (Yes / No)			
Sl.no	Name of the village	Location code no.	Charitable non Govt. hospital/Nursing home.	Medical practitioner with MBBS Degree	Medical practitioner with other degree	Medical practitioner with no degree	Traditional practitioner and faith healer .	Medicine Shop	Others	Tap water (Treated/Untreated)	Well water (Covered / Uncovered well)	Hand Pump	Tube wells / Bore well
1	2	3	32	33	34	35	36	37	38	39	40	41	42
Name of CD Block:-Mangalore													
61	Kandavara	617485	1	2	2	1	0	1	0	Yes	Yes	Yes	Yes
62	Tenkayedapadavu	617486	1	1	2	0	0	1	0	Yes	Yes	Yes	Yes
63	Badagayedapadavu	617487	0	0	0	0	0	0	0	Yes	Yes	Yes	Yes
64	Killenjaru	617488	0	1	0	0	0	1	0	Yes	Yes	Yes	Yes
65	Kolavooru	617489	0	0	0	0	0	1	0	Yes	Yes	Yes	Yes
66	Muthuru	617490	0	0	0	0	0	1	0	Yes	Yes	Yes	Yes
67	Mogaru	617491	0	0	0	0	0	0	0	Yes	Yes	Yes	Yes
68	Tankaulipady	617492	0	0	0	0	0	0	0	Yes	Yes	Yes	Yes
69	Ulaibettu	617493	0	0	0	0	0	0	0	Yes	Yes	Yes	Yes
70	Mallur	617494	0	1	0	0	0	1	0	Yes	Yes	Yes	Yes
71	Amblamogru	617495	0	0	0	0	0	0	0	Yes	Yes	Yes	Yes
72	Pavoor	617496	0	0	0	0	0	0	0	Yes	Yes	Yes	Yes
73	Boliyar	617497	0	0	0	0	0	0	0	Yes	Yes	Yes	Yes
74	Kinnya	617498	0	0	0	1	0	0	0	Yes	Yes	Yes	Yes
Block Total			**2**	**34**	**16**	**4**	**2**	**14**	**0**	**73**	**72**	**73**	**74**

Village Directory
Land use(as in 2009)

Availability of drinking water - (Yes / No)				Availability of toilet & others (Yes / No)				Communication and transport facilities (If amenities available code -Yes is given except for Village Pin Code ,If not available within the village , the distance range code viz; a for < 5 Kms, b for 5-10 Kms and c for 10+ kms of nearest place where facility is available is given).							
Spring	River / Canal	Tank / Pond / Lake	Others	Community toilet including bath.	Community toilet excluding bath.	Rural sanitary mart or sanitary hardware outlet available near the village.	Community bio- gas or recycle of waste for productive use.	Post office(PO)	Sub post office (SPO)	Post & Telegraph office (P&TO)	Village Pin Code	Telephones (Land lines)	Public call office (PCO)	Mobile phone coverage	Location code no.
43	44	45	46	47	48	49	50	51	52	53	54	55	56	57	3
															Location CodeNo:-0129
No	Yes	No	No	No	No	No	No	Yes	Yes	Yes	574151	Yes	b	Yes	617485
Yes	No	Yes	No	No	No	No	No	a	Yes	a	574164	Yes	Yes	Yes	617486
Yes	No	Yes	No	No	No	No	No	Yes	a	a	574267	Yes	Yes	Yes	617487
No	Yes	No	No	No	No	No	No	Yes	b	b	574144	Yes	Yes	Yes	617488
No	Yes	No	No	No	No	No	No	Yes	b	b	574144	Yes	Yes	Yes	617489
No	Yes	Yes	No	No	No	No	No	c	Yes	c	574144	Yes	b	Yes	617490
No	Yes	No	No	No	No	No	No	b	Yes	a	574165	Yes	Yes	Yes	617491
No	Yes	Yes	No	No	No	No	No	b	Yes	b	574165	Yes	Yes	Yes	617492
No	No	No	No	No	No	No	No	b	Yes	b	574145	Yes	Yes	Yes	617493
No	Yes	No	No	No	No	No	No	c	Yes	c	574151	Yes	Yes	Yes	617494
No	No	Yes	No	No	No	No	No	Yes	b	c	575017	Yes	Yes	Yes	617495
No	Yes	No	No	No	No	No	No	b	b	b	574199	Yes	b	Yes	617496
No	Yes	No	No	No	No	No	No	Yes	Yes	Yes	574199	Yes	Yes	Yes	617497
No	No	No	No	No	No	No	No	b	Yes	c	574123	Yes	Yes	Yes	617498
3	**44**	**22**	**0**	**1**	**3**	**11**	**0**	**23**	**41**	**11**	**74**	**69**	**57**	**72**	

Communication and transport facilities (If amenities available code - Yes is given except for Village Pin Code ,If not available within the village , the distance range code viz; a for < 5 Kms, b for 5-10 Kms and c for 10+ kms of nearest place where facility is available is given).

Sl.no	Name of the village	Location code no.	Internet cafes/ Common service centre (CSC)	Private courier facility	Bus service (Public & Private)	Railway stations	Auto/Modified Autos	Taxis and Vans	Tractors	Cycle-pulled rickshaws(Manual & Machine driven)	Carts driven by animals	Sea /River ferry service
1	2	3	58	59	60	61	62	63	64	65	66	67
Name of CD Block:-Mangalore												
61	Kandavara	617485	Yes	Yes	Yes	a	Yes	Yes	a	c	b	c
62	Tenkayedapadavu	617486	c	c	Yes	c	Yes	c	Yes	c	b	c
63	Badagayedapadavu	617487	c	c	Yes	c	Yes	c	Yes	c	b	c
64	Killenjaru	617488	c	c	Yes	c	Yes	Yes	c	c	b	c
65	Kolavooru	617489	c	c	Yes	Yes	Yes	Yes	c	c	b	c
66	Muthuru	617490	c	c	Yes	c	Yes	Yes	a	c	b	c
67	Mogaru	617491	c	c	Yes	c	Yes	Yes	c	c	b	c
68	Tankaulipady	617492	c	c	Yes	c	Yes	Yes	Yes	c	b	c
69	Ulaibettu	617493	b	b	Yes	c	Yes	Yes	Yes	b	b	c
70	Mallur	617494	c	c	Yes	c	Yes	Yes	c	c	b	c
71	Amblamogru	617495	b	b	Yes	c	Yes	Yes	c	b	b	c
72	Pavoor	617496	Yes	c	Yes	c	Yes	c	c	c	b	c
73	Boliyar	617497	c	c	Yes	b	Yes	Yes	c	c	b	Yes
74	Kinnya	617498	c	c	Yes	c	Yes	c	c	c	b	c
Block Total			**16**	**5**	**72**	**5**	**62**	**48**	**16**	**9**	**0**	**4**

Village Directory
Land use(as in 2009)

Village connected to highways,village roads, banks & credit societies (If amenities available code -Yes is given, If not available within the village , the distance range code viz; a for < 5 Kms, b for 5-10 Kms and c for 10+ kms of nearest place where facility is available is given).										Availability of miscellaneous facilities (If amenities available code -Yes is given, If not available within the village , the distance range code viz; a for < 5 Kms, b for 5-10 Kms and c for 10+ kms of nearest place where facility is available is						
Connected to national highway(NH)	Connected to state highway(SH)	Connected to major district road (MDR)	Connected to others district road	Pucca roads	Kutchcha roads	Water bounded macadam(WBM) roads	Navigable waterway (river/canal)(NW)	Footpaths (FP)	Commercial & Co-operative Banks	ATM	Agricultural Credit Societies	Self-Help Group (SHG)	Public distribution system (PDS) shop	Mandis / Regular market	Weekly Haat	Location code no.
68	69	70	71	72	73	74	75	76	77	78	79	80	81	82	83	3
																Location CodeNo:-0129
b	c	Yes	Yes	Yes	Yes	b	c	Yes	a	a	c	Yes	Yes	a	a	617485
Yes	c	c	c	Yes	Yes	Yes	Yes	Yes	a	b	a	Yes	Yes	c	b	617486
Yes	c	c	c	Yes	Yes	Yes	Yes	Yes	b	b	b	Yes	Yes	Yes	b	617487
b	c	Yes	Yes	Yes	Yes	b	c	Yes	b	c	a	Yes	Yes	c	b	617488
b	c	Yes	Yes	Yes	Yes	b	c	Yes	b	b	a	Yes	Yes	b	b	617489
c	c	Yes	Yes	Yes	Yes	b	c	Yes	b	b	b	Yes	Yes	b	b	617490
a	c	c	Yes	Yes	Yes	b	c	Yes	b	c	b	Yes	Yes	b	b	617491
a	c	c	Yes	Yes	Yes	Yes	c	Yes	a	c	b	Yes	Yes	Yes	b	617492
c	b	b	Yes	Yes	Yes	b	c	Yes	b	b	b	Yes	Yes	b	b	617493
c	c	Yes	Yes	Yes	Yes	b	c	Yes	b	b	a	Yes	Yes	b	b	617494
b	b	b	Yes	Yes	Yes	Yes	c	Yes	b	b	b	Yes	Yes	b	b	617495
c	c	Yes	Yes	Yes	Yes	b	c	Yes	b	b	c	Yes	Yes	b	b	617496
c	Yes	Yes	Yes	Yes	Yes	Yes	c	Yes	a	b	b	Yes	Yes	a	a	617497
b	c	Yes	Yes	Yes	Yes	b	c	Yes	b	Yes	a	Yes	Yes	b	b	617498
11	**19**	**57**	**62**	**74**	**74**	**24**	**3**	**74**	**9**	**6**	**0**	**72**	**64**	**10**	**5**	

Availability of miscellaneous facilities (If amenities available code -Yes is given, If not available within the village , the distance range code viz; a for < 5 Kms, b for 5-10 Kms and c for 10+ kms of nearest place where facility is available is given).

Sl.no	Name of the village	Location code no.	Agricultural marketing society	Integrated Child Development Scheme (Nutritional Centres)	Anganwadi Centre (Nutritional Centres)	Others (Nutritional Centres)	ASHA (Accredited Social Health Activist)	Community centre with/without TV	Sports Field,	Sports Club / Recreation Centre	Cinema / Video Hall	Public Library	Public Reading Room	Newspaper Supply	Assembly Polling station	Birth & Death Registration Office
1	2	3	84	85	86	87	88	89	90	91	92	93	94	95	96	97
Name of CD Block:-Mangalore																
61	Kandavara	617485	c	Yes	Yes	Yes	b	Yes	b	a	c	a	a	Yes	Yes	Yes
62	Tenkayedapadavu	617486	c	Yes	Yes	c	Yes	c	b	c	c	a	a	Yes	Yes	Yes
63	Badagayedapadavu	617487	b	Yes	Yes	b	Yes	b	b	b	b	b	b	Yes	Yes	Yes
64	Killenjaru	617488	c	Yes	Yes	c	Yes	c	b	c	c	Yes	Yes	Yes	Yes	Yes
65	Kolavooru	617489	b	Yes	Yes	c	Yes	c	b	c	c	c	c	Yes	Yes	Yes
66	Muthuru	617490	b	Yes	Yes	c	Yes	b	b	b	b	b	b	Yes	Yes	Yes
67	Mogaru	617491	c	Yes	Yes	c	Yes	Yes	Yes	c	c	Yes	Yes	Yes	Yes	Yes
68	Tankaulipady	617492	c	Yes	Yes	c	b	c	b	c	c	Yes	Yes	Yes	Yes	Yes
69	Ulaibettu	617493	b	Yes	Yes	b	Yes	Yes	b	b	b	Yes	Yes	Yes	Yes	Yes
70	Mallur	617494	b	Yes	Yes	c	Yes	b	b	b	b	a	a	Yes	Yes	Yes
71	Amblamogru	617495	b	Yes	Yes	b	Yes	b	b	b	b	Yes	Yes	Yes	Yes	Yes
72	Pavoor	617496	c	Yes	Yes	c	Yes	b	Yes	c	c	a	a	Yes	Yes	Yes
73	Boliyar	617497	b	Yes	Yes	c	Yes	c	b	b	b	a	a	Yes	Yes	Yes
74	Kinnya	617498	b	Yes	Yes	c	Yes	b	b	b	b	b	b	Yes	Yes	Yes
	Block Total		**2**	**72**	**72**	**2**	**53**	**9**	**10**	**6**	**1**	**39**	**40**	**74**	**69**	**74**

Village Directory
Land use(as in 2009)

Availability of electricity (Yes/No)				Land Use								
				Nearest Town		Area under different types of land use (in hectares rounded up to one decimal place)						
Power Supply for Domestic Use (ED)	Power Supply for Agricultural Use (EAG)	Power Supply for Commercial Use (EC)	Power Supply for All Uses (EA)	Name	Distance range code i.e. a for < 5 Kms, b for 5-10 Kms and c for 10+ kms .	Forests	Area under Non-agricultural Uses	Barren and Un-cultivable land	Permanent Pastures and Other Grazing Lands	Land Under Miscellaneous Tree Crops etc.	Culturable Waste Land	Location code no.
98	99	100	101	102	103	104	105	106	107	108	109	3
												Location CodeNo:-0129
No	No	No	Yes	MUDBIDRI	c	0	56	20.1	0	103.5	67.3	617485
No	No	No	Yes	MUDBIDRI	c	150.4	5.1	6	2	193.9	436.8	617486
No	No	No	Yes	MUDBIDRI	c	124	3	40.1	5.1	2.6	40.3	617487
No	No	No	Yes	MUDBIDRI	c	0	52.2	12.7	0	127	66.3	617488
No	No	No	Yes	MUDBIDRI	c	0	23.4	6.4	0.4	196.4	36.7	617489
No	No	No	Yes	BANTVAL	c	0	51.9	6.7	0	46.4	24.2	617490
No	No	No	Yes	MANGALORE	c	0	69.1	50	0	101.1	11.2	617491
No	No	No	Yes	MANGALORE	c	0	39.2	22.6	0	47.9	30	617492
No	No	No	Yes	MANGALORE	b	0	53.2	20.8	3	162.3	68.8	617493
No	No	No	Yes	MANGALORE	c	0	23.3	28.9	7.6	60.7	24.3	617494
No	No	No	Yes	ULLAL	b	0	86.8	78.9	0	88	70.5	617495
No	No	No	Yes	ULLAL	c	253	2.4	3.2	396.2	33.5	4.4	617496
No	No	No	Yes	BANTVAL	c	0	22.8	15.6	0	100.4	122.5	617497
No	No	No	Yes	MANGALORE	c	0	34.4	10.1	0	184.8	28.3	617498
0	**0**	**0**	**74**	**0**	**0**	**2355.6**	**4972.1**	**2500.4**	**1283.6**	**9072**	**5820.4**	

Sl.no	Name of the village	Location code no.	Land Use: Area under different types of land use (in hectares rounded up to one decimal place)					Area irrigated by source (in hectare).				
			Fallow lands other than current fallows	Current Fallows	Net Area Sown	Total Irrigated Land Area	Total Un-irrigated Land Area	Canals (C)	Wells/Tube-wells(W/TW)	Tanks/Lakes(T/L)	Water Falls(WF)	Others(O)
1	2	3	110	111	112	113	114	115	116	117	118	119
Name of CD Block:-Mangalore												
61	Kandavara	617485	63.8	13.2	213.6	84.2	129.4	0	72.1	0	0	12.2
62	Tenkayedapadavu	617486	2.1	1	398.3	345.4	52.9	0	345.4	0	0	0
63	Badagayedapadavu	617487	14	4	819.3	687.7	131.6	0	687.7	0	0	0
64	Killenjaru	617488	2.8	1.4	262.9	117.3	145.6	0	114.9	0	0	2.4
65	Kolavooru	617489	1.8	0.4	167.3	78.4	88.9	0	65.6	0	0	12.8
66	Muthuru	617490	1.6	0.7	176.2	87.3	88.9	0	74.8	0	0	12.5
67	Mogaru	617491	2.4	1.6	222.6	101.4	121.2	0	79.7	0	0	21.8
68	Tankaulipady	617492	1.4	0.7	261.2	122.5	138.8	0	86	0	0	36.4
69	Ulaibettu	617493	3.2	1.5	254.4	124.3	130.1	0	101.5	0	0	22.8
70	Mallur	617494	2.4	1.2	121.8	48.7	73	0	39.1	0	0	9.7
71	Amblamogru	617495	2.5	1.2	209.2	122.2	87	0	94.7	0	0	27.5
72	Pavoor	617496	2.2	182.2	115	115	0	0	68.5	4	22.3	20.2
73	Boliyar	617497	6.7	3.4	345.7	176.4	169.3	0	120.1	0	0	56.3
74	Kinnya	617498	1.4	0.6	176.5	72	104.5	0	59.9	0	0	12.1
	Block Total		**1844.1**	**1620.9**	**19471.5**	**9210.6**	**10261.1**	**2.2**	**6980.8**	**72.9**	**22.3**	

Name of three most important commodities manufactured

First	Second	Third	Name of the village	Location code no.
120	121	122	2	3
				Location CodeNo:-0129
-	-	-	Kandavara	617485
-	-	-	Tenkayedapadavu	617486
-	-	-	Badagayedapadavu	617487
-	-	-	Killenjaru	617488
-	-	-	Kolavooru	617489
-	-	-	Muthuru	617490
-	-	-	Mogaru	617491
-	-	-	Tankaulipady	617492
-	-	-	Ulaibettu	617493
-	-	-	Mallur	617494
-	-	-	Amblamogru	617495
-	-	-	Pavoor	617496
-	-	-	Boliyar	617497
-	-	-	Kinnya	617498

Name of District:-Dakshina Kannada

Amenities and

Sl.no	Name of the village	Location code no.	Total area of the village (in hectares rounded up to one decimal place)	Total population (2011 census)	Number of households (2011 census)	Number of educational amenities available. (If not available within the village , the distance range code viz; a for < 5 Kms, b for 5-10 Kms and c for 10+ kms of nearest place where facility is available is given).								
						Pre-Primary school (PP)	Primary school (P)	Middle school (M)	Secondary School (S)	Senior Secondary school (SS)	Degree college of arts science & commerce (ASC)	Engineering college(EC)	Medical college (MC)	Management institute (MI)
1	2	3	4	5	6	7	8	9	10	11	12	13	14	15
Name of CD Block:-Bantval														
1	Karpe	617525	602.7	1542	320	a	2	a	a	a	a	c	c	c
2	Sangabettu	617526	1072.8	4400	915	1	4	2	1	1	1	c	b	c
3	Eliyanadugodu	617527	510	1406	297	a	1	a	b	b	b	c	c	c
4	Kukkipady	617528	871.7	3116	647	1	3	1	a	a	a	c	c	c
5	Rayee	617529	683.3	2012	416	a	2	1	a	a	a	c	c	c
6	Arala	617530	718.7	3827	726	a	2	2	c	c	c	c	a	c
7	Kuriyala	617531	849.6	2248	493	a	1	1	b	b	b	c	c	c
8	Amtady	617532	1149.4	5574	1277	1	3	2	a	a	a	c	c	c
9	Panjikal	617533	753.2	3092	634	a	2	1	1	b	b	c	c	c
10	Koila	617534	565.8	2083	444	a	1	1	1	a	a	a	c	c
11	Chennaithodi	617535	856	2064	429	a	1	1	a	1	1	c	c	c
12	Ajjibettu	617536	1101.5	2460	522	1	4	3	1	1	1	c	c	c
13	Kudambettu	617537	481.4	1742	330	a	1	a	a	b	b	c	c	c
14	Pilimogru	617538	500.2	1708	372	a	1	a	a	1	1	c	a	c
15	Budoli	617539	309.4	740	139	a	1	a	a	b	b	c	a	c
16	Mudanadugodu	617540	1247.8	2322	499	a	2	b	c	b	b	c	a	c
17	Kavalpadur	617541	1025	4449	879	a	3	3	2	1	c	c	c	c
18	Kadabettu	617542	548.1	2580	461	a	1	1	a	a	c	c	c	c
19	Moodapadukodi	617543	592.1	2194	444	1	1	2	1	a	a	c	c	c
20	Irvathur	617544	464	1981	390	a	1	a	a	a	a	c	c	c

Number of educational amenities available. (If not available within the village , the distance range code viz; a for < 5 Kms, b for 5-10 Kms and c for 10+ kms of nearest place where facility is available is given).

Number of Medical Amenities available. (If not available within the village , the distance range code viz; a for < 5 Kms, b for 5-10 Kms and c for 10+ kms of nearest place where facility is available is given).

Polytechnic (Pt)	Vocational training school /ITI	Non-formal training centre (NFTC)	Special school for disabled (SSD)	Others (specify)	Community health centre (CHC)	Primary health centre (PHC)	Primary health sub centre (PHS)	Maternity and child welfare centre (MCW)	T.B. clinic (TBC)	Hospital-allopathic (HA)	Hospital-alternative medicine (HO)	Dispensary (D)	Veterinary hospital (VH)	Mobile health clinic(MHC)	Family welfare centre (FWC)	Location code no.
16	17	18	19	20	21	22	23	24	25	26	27	28	29	30	31	3
																Location CodeNo:-0130
c	c	c	c		c	b	1	b	b	c	c	b	b	c	1	617525
c	c	c	c		c	1	1	1	1	c	c	a	a	c	1	617526
c	c	c	c		b	b	1	b	b	c	c	b	b	c	1	617527
c	c	c	c		b	1	a	1	1	c	b	b	1	c	a	617528
c	c	c	c		b	1	1	1	1	b	c	b	1	c	1	617529
c	c	c	c		c	b	2	b	b	c	c	c	c	c	2	617530
b	b	b	c		b	b	2	b	b	c	c	b	b	b	2	617531
a	a	a	c		b	b	1	b	b	b	c	a	b	b	1	617532
b	b	b	c		b	b	1	b	b	b	c	b	1	c	1	617533
c	c	c	c		c	a	b	a	a	c	c	c	a	c	b	617534
c	c	c	c		1	b	1	b	b	c	c	c	a	c	1	617535
c	c	c	c		b	b	1	b	b	c	c	1	a	c	1	617536
c	c	c	c		c	b	a	b	b	c	c	c	a	a	a	617537
c	c	c	c		c	c	1	c	c	c	c	c	1	c	1	617538
c	c	c	c		c	c	1	c	c	c	c	c	1	c	1	617539
c	c	c	c		c	b	1	b	b	c	c	c	a	c	1	617540
c	c	c	c		c	b	1	b	b	c	c	c	a	c	1	617541
c	c	c	c		c	b	1	b	b	c	c	1	1	c	1	617542
b	b	b	c		b	b	2	b	b	c	c	c	b	c	2	617543
b	b	b	b		a	b	1	b	b	c	c	c	b	c	1	617544

Sl.no	Name of the village	Location code no.	Number of Non-Government Medical Amenities available.							Availability of drinking water - (Yes / No)			
			Charitable non Govt. hospital/Nursing home.	Medical practitioner with MBBS Degree	Medical practitioner with other degree	Medical practitioner with no degree	Traditional practitioner and faith healer .	Medicine Shop	Others	Tap water (Treated/Untreated)	Well water (Covered / Uncovered well)	Hand Pump	Tube wells / Bore well
1	2	3	32	33	34	35	36	37	38	39	40	41	42
Name of CD Block:-Bantval													
1	Karpe	617525	0	0	0	0	0	0	0	Yes	Yes	Yes	Yes
2	Sangabettu	617526	0	1	3	0	0	2	0	Yes	Yes	Yes	Yes
3	Eliyanadugodu	617527	0	0	0	0	0	0	0	Yes	Yes	Yes	Yes
4	Kukkipady	617528	0	0	0	0	0	0	0	Yes	Yes	Yes	Yes
5	Rayee	617529	0	1	0	0	0	0	0	Yes	Yes	Yes	Yes
6	Arala	617530	0	0	0	0	0	0	0	Yes	Yes	Yes	Yes
7	Kuriyala	617531	0	0	0	1	0	0	0	Yes	Yes	Yes	Yes
8	Amtady	617532	0	1	0	1	0	1	0	Yes	Yes	Yes	Yes
9	Panjikal	617533	0	0	0	0	0	0	0	Yes	Yes	Yes	Yes
10	Koila	617534	0	0	1	0	0	0	0	Yes	Yes	Yes	Yes
11	Chennaithodi	617535	0	0	1	0	1	0	0	Yes	Yes	Yes	Yes
12	Ajjibettu	617536	0	0	0	0	1	0	0	Yes	Yes	Yes	Yes
13	Kudambettu	617537	0	0	1	0	0	0	0	Yes	Yes	Yes	Yes
14	Pilimogru	617538	0	0	0	0	0	0	0	Yes	Yes	Yes	Yes
15	Budoli	617539	0	0	0	0	0	0	0	Yes	Yes	Yes	Yes
16	Mudanadugodu	617540	0	0	0	0	0	0	0	Yes	Yes	Yes	Yes
17	Kavalpadur	617541	0	0	0	2	0	0	0	Yes	Yes	Yes	Yes
18	Kadabettu	617542	0	0	0	0	0	0	0	Yes	Yes	Yes	Yes
19	Moodapadukodi	617543	0	0	0	0	0	0	0	Yes	Yes	Yes	Yes
20	Irvathur	617544	0	0	1	0	0	1	0	Yes	Yes	Yes	Yes

Village Directory
Land use(as in 2009)

Availability of drinking water - (Yes / No)				Availability of toilet & others (Yes / No)				Communication and transport facilities (If amenities available code -Yes is given except for Village Pin Code ,If not available within the village , the distance range code viz; a for < 5 Kms, b for 5-10 Kms and c for 10+ kms of nearest place where facility is available is given).							
Spring	River / Canal	Tank / Pond / Lake	Others	Community toilet including bath.	Community toilet excluding bath.	Rural sanitary mart or sanitary hardware outlet available near the village.	Community bio- gas or recycle of waste for productive use.	Post office(PO)	Sub post office (SPO)	Post & Telegraph office (P&TO)	Village Pin Code	Telephones (Land lines)	Public call office (PCO)	Mobile phone coverage	Location code no.
43	44	45	46	47	48	49	50	51	52	53	54	55	56	57	3
															Location CodeNo:-0130
No	No	No	No	No	Yes	Yes	No	Yes	Yes	Yes	574237	Yes	Yes	Yes	617525
No	Yes	No	No	No	Yes	Yes	No	Yes	Yes	Yes	574237	Yes	Yes	Yes	617526
No	No	No	No	No	No	Yes	No	a	a	a	574237	Yes	Yes	Yes	617527
No	No	No	No	No	No	Yes	No	Yes	Yes	Yes	574237	Yes	Yes	Yes	617528
No	No	Yes	No	No	No	Yes	No	b	Yes	c	574211	Yes	b	Yes	617529
No	Yes	Yes	No	No	No	No	No	c	Yes	c	574211	Yes	Yes	Yes	617530
No	No	No	No	No	No	No	No	b	Yes	b	574211	Yes	b	Yes	617531
No	No	No	No	No	No	Yes	No	b	Yes	b	574211	Yes	Yes	Yes	617532
No	No	No	No	No	No	Yes	No	Yes	Yes	Yes	574211	Yes	Yes	Yes	617533
No	No	Yes	No	No	No	Yes	No	c	a	c	574211	Yes	b	Yes	617534
No	No	No	No	No	No	Yes	No	b	Yes	c	574324	Yes	Yes	Yes	617535
No	No	No	No	No	No	Yes	No	b	Yes	a	574324	Yes	Yes	Yes	617536
No	No	No	No	No	No	Yes	No	Yes	b	c	574324	Yes	b	Yes	617537
No	No	No	No	No	No	Yes	No	Yes	a	c	574324	Yes	Yes	Yes	617538
No	No	No	No	No	Yes	Yes	No	a	Yes	c	574324	Yes	Yes	b	617539
No	No	No	No	No	Yes	Yes	No	c	Yes	c	574211	Yes	Yes	Yes	617540
No	No	No	No	No	No	Yes	No	Yes	Yes	c	574265	Yes	Yes	Yes	617541
No	No	No	No	No	No	Yes	No	Yes	a	b	574265	Yes	Yes	Yes	617542
No	Yes	No	No	No	No	Yes	No	b	b	Yes	574265	Yes	Yes	Yes	617543
No	Yes	No	Yes	No	Yes	Yes	No	b	b	b	574233	Yes	Yes	Yes	617544

Communication and transport facilities (If amenities available code - Yes is given except for Village Pin Code ,If not available within the village , the distance range code viz; a for < 5 Kms, b for 5-10 Kms and c for 10+ kms of nearest place where facility is available is given).

Sl.no	Name of the village	Location code no.	Internet cafes/ Common service centre (CSC)	Private courier facility	Bus service (Public & Private)	Railway stations	Auto/Modified Autos	Taxis and Vans	Tractors	Cycle-pulled rickshaws(Manual & Machine driven)	Carts driven by animals	Sea /River ferry service
1	2	3	58	59	60	61	62	63	64	65	66	67
Name of CD Block:-Bantval												
1	Karpe	617525	c	c	Yes	c	Yes	Yes	a	c	b	Yes
2	Sangabettu	617526	Yes	Yes	Yes	c	Yes	Yes	a	c	b	Yes
3	Eliyanadugodu	617527	c	c	Yes	c	Yes	c	a	c	b	c
4	Kukkipady	617528	c	c	Yes	c	Yes	c	a	c	b	c
5	Rayee	617529	b	b	Yes	c	Yes	Yes	c	b	b	c
6	Arala	617530	c	c	Yes	c	Yes	c	Yes	c	b	Yes
7	Kuriyala	617531	Yes	c	Yes	b	Yes	c	b	c	b	b
8	Amtady	617532	Yes	b	Yes	b	Yes	b	b	b	b	c
9	Panjikal	617533	b	b	Yes	c	Yes	Yes	a	b	a	b
10	Koila	617534	c	c	Yes	c	Yes	Yes	c	c	b	c
11	Chennaithodi	617535	Yes	Yes	Yes	c	Yes	Yes	a	c	b	c
12	Ajjibettu	617536	Yes	Yes	Yes	Yes	b	Yes	Yes	c	b	c
13	Kudambettu	617537	c	c	Yes	c	Yes	c	a	c	b	c
14	Pilimogru	617538	c	c	Yes	c	Yes	Yes	a	c	b	c
15	Budoli	617539	c	Yes	Yes	Yes	Yes	Yes	a	c	b	c
16	Mudanadugodu	617540	c	c	Yes	c	Yes	Yes	b	c	b	c
17	Kavalpadur	617541	c	c	Yes	c	Yes	Yes	b	c	b	b
18	Kadabettu	617542	c	c	Yes	c	Yes	c	a	c	b	c
19	Moodapadukodi	617543	c	c	Yes	c	Yes	c	a	c	b	c
20	Irvathur	617544	c	c	Yes	c	Yes	Yes	a	c	b	c

Village Directory
Land use(as in 2009)

Village connected to highways,village roads, banks & credit societies (If amenities available code -Yes is given, If not available within the village , the distance range code viz; a for < 5 Kms, b for 5-10 Kms and c for 10+ kms of nearest place where facility is available is given).										Availability of miscellaneous facilities (If amenities available code -Yes is given, If not available within the village , the distance range code viz; a for < 5 Kms, b for 5-10 Kms and c for 10+ kms of nearest place where facility is available is						
Connected to national highway(NH)	Connected to state highway(SH)	Connected to major district road (MDR)	Connected to others district road	Pucca roads	Kutchcha roads	Water bounded macadam(WBM) roads	Navigable waterway (river/canal)(NW)	Footpaths (FP)	Commercial & Co-operative Banks	ATM	Agricultural Credit Societies	Self-Help Group (SHG)	Public distribution system (PDS) shop	Mandis / Regular market	Weekly Haat	Location code no.
68	69	70	71	72	73	74	75	76	77	78	79	80	81	82	83	3
																Location CodeNo:-0130
c	c	Yes	Yes	Yes	Yes	Yes	Yes	Yes	b	b	a	Yes	Yes	Yes	b	617525
c	c	Yes	Yes	Yes	Yes	Yes	Yes	Yes	Yes	b	b	Yes	Yes	b	b	617526
c	c	Yes	Yes	Yes	Yes	Yes	c	Yes	b	b	b	Yes	a	c	b	617527
c	c	Yes	Yes	Yes	Yes	Yes	a	Yes	a	a	a	Yes	Yes	a	a	617528
c	b	Yes	Yes	Yes	Yes	b	c	Yes	a	a	a	Yes	Yes	a	a	617529
c	c	Yes	Yes	Yes	Yes	a	Yes	Yes	b	b	b	Yes	Yes	b	a	617530
b	c	Yes	Yes	Yes	Yes	Yes	b	Yes	a	a	a	Yes	Yes	b	a	617531
a	Yes	Yes	Yes	Yes	Yes	Yes	b	Yes	Yes	Yes	a	Yes	Yes	b	a	617532
c	b	Yes	Yes	Yes	Yes	Yes	Yes	Yes	b	b	b	Yes	Yes	b	b	617533
c	c	Yes	Yes	Yes	Yes	b	c	Yes	a	b	b	Yes	Yes	Yes	b	617534
c	c	Yes	Yes	Yes	Yes	b	c	Yes	a	c	b	Yes	Yes	Yes	Yes	617535
c	c	Yes	Yes	Yes	Yes	b	c	Yes	a	c	a	Yes	Yes	a	a	617536
c	c	Yes	Yes	Yes	Yes	Yes	b	Yes	a	a	a	Yes	a	c	Yes	617537
c	c	c	Yes	Yes	Yes	Yes	c	Yes	b	b	c	Yes	a	b	b	617538
c	c	c	Yes	Yes	Yes	Yes	c	Yes	b	Yes	a	b	a	c	b	617539
Yes	c	c	Yes	Yes	Yes	Yes	c	Yes	b	c	a	Yes	Yes	b	b	617540
Yes	c	Yes	Yes	Yes	Yes	Yes	b	Yes	Yes	Yes	a	Yes	Yes	b	b	617541
Yes	c	Yes	Yes	Yes	Yes	Yes	b	Yes	a	c	b	Yes	Yes	a	b	617542
Yes	c	Yes	Yes	Yes	Yes	Yes	c	Yes	a	b	a	Yes	Yes	a	a	617543
b	c	c	c	Yes	Yes	Yes	c	Yes	a	c	a	Yes	a	c	b	617544

Availability of miscellaneous facilities (If amenities available code -Yes is given, If not available within the village , the distance range code viz; a for < 5 Kms, b for 5-10 Kms and c for 10+ kms of nearest place where facility is available is given).

Sl.no	Name of the village	Location code no.	Agricultural marketing society	Integrated Child Development Scheme (Nutritional Centres)	Anganwadi Centre (Nutritional Centres)	Others (Nutritional Centres)	ASHA (Accredited Social Health Activist)	Community centre with/without TV	Sports Field,	Sports Club / Recreation Centre	Cinema / Video Hall	Public Library	Public Reading Room	Newspaper Supply	Assembly Polling station	Birth & Death Registration Office
1	2	3	84	85	86	87	88	89	90	91	92	93	94	95	96	97
Name of CD Block:-Bantval																
1	Karpe	617525	a	Yes	Yes	c	Yes	b	b	c	b	Yes	Yes	Yes	Yes	Yes
2	Sangabettu	617526	b	Yes	Yes	c	Yes	b	b	c	c	Yes	Yes	Yes	Yes	Yes
3	Eliyanadugodu	617527	c	Yes	Yes	c	Yes	Yes	b	c	c	b	b	Yes	Yes	Yes
4	Kukkipady	617528	a	Yes	Yes	c	Yes	a	b	c	c	Yes	Yes	Yes	Yes	Yes
5	Rayee	617529	b	Yes	Yes	b	Yes	b	a	c	b	a	a	Yes	Yes	Yes
6	Arala	617530	b	Yes	Yes	c	Yes	Yes	Yes	b	b	b	b	Yes	Yes	Yes
7	Kuriyala	617531	c	Yes	Yes	a	Yes	Yes	Yes	c	Yes	Yes	Yes	Yes	Yes	Yes
8	Amtady	617532	b	Yes	Yes	b	Yes	b	b	c	b	Yes	Yes	Yes	Yes	Yes
9	Panjikal	617533	b	Yes	Yes	b	Yes	b	Yes	Yes	b	c	b	Yes	Yes	Yes
10	Koila	617534	b	Yes	Yes	c	Yes	c	b	c	b	b	b	Yes	Yes	Yes
11	Chennaithodi	617535	c	Yes	Yes	c	Yes	c	b	c	c	Yes	Yes	Yes	Yes	Yes
12	Ajjibettu	617536	c	Yes	Yes	c	Yes	Yes	Yes	c	c	a	a	Yes	Yes	Yes
13	Kudambettu	617537	c	Yes	Yes	c	Yes	Yes	b	c	c	Yes	Yes	Yes	Yes	Yes
14	Pilimogru	617538	c	Yes	Yes	c	Yes	Yes	b	c	Yes	Yes	Yes	Yes	Yes	Yes
15	Budoli	617539	c	Yes	Yes	c	Yes	c	b	c	c	c	a	Yes	a	Yes
16	Mudanadugodu	617540	c	Yes	Yes	b	Yes	c	b	c	c	b	b	Yes	Yes	Yes
17	Kavalpadur	617541	c	Yes	Yes	c	Yes	b	b	c	b	b	a	Yes	Yes	Yes
18	Kadabettu	617542	c	Yes	Yes	c	Yes	c	Yes	c	c	b	b	Yes	Yes	Yes
19	Moodapadukodi	617543	b	Yes	Yes	c	Yes	b	b	a	b	Yes	Yes	Yes	Yes	Yes
20	Irvathur	617544	c	Yes	Yes	c	Yes	c	b	c	c	Yes	Yes	Yes	Yes	Yes

Village Directory
Land use(as in 2009)

Availability of electricity (Yes/No)				Land Use								
				Nearest Town		Area under different types of land use (in hectares rounded up to one decimal place)						
Power Supply for Domestic Use (ED)	Power Supply for Agricultural Use (EAG)	Power Supply for Commercial Use (EC)	Power Supply for All Uses (EA)	Name	Distance range code i.e. a for < 5 Kms, b for 5-10 Kms and c for 10+ kms .	Forests	Area under Non-agricultural Uses	Barren and Un-cultivable land	Permanent Pastures and Other Grazing Lands	Land Under Miscellaneous Tree Crops etc.	Culturable Waste Land	Location code no.
98	99	100	101	102	103	104	105	106	107	108	109	3
												Location CodeNo:-0130
No	No	No	Yes	BANTVAL	c	14	150	128.3	6	0	77.7	617525
No	No	No	Yes	BANTVAL	c	48	110.4	232.7	16	22.1	309.5	617526
No	No	No	Yes	BANTVAL	c	39	30.1	43.8	10	8.1	166.4	617527
No	No	No	Yes	BANTVAL	c	79	103.6	179.3	17	19.9	221.8	617528
No	No	No	Yes	BANTVAL	b	0	69	56.9	10	27.3	199.2	617529
No	No	No	Yes	BANTVAL	c	19	102.6	95	12	0	97.4	617530
No	No	No	Yes	BANTVAL	c	9	105	146	18	25.2	202.8	617531
No	No	No	Yes	BANTVAL	b	80	128.8	230.1	2	6	290.2	617532
No	No	No	Yes	BANTVAL	b	20	118.5	115.3	20	21.9	172.2	617533
No	No	No	Yes	BANTVAL	c	47	81	75.5	4	26	55.2	617534
No	No	No	Yes	BANTVAL	c	40	93.8	223.2	14	19.2	188.7	617535
No	No	No	Yes	BANTVAL	c	0	107.3	442.1	12	12.9	209.1	617536
No	No	No	Yes	BANTVAL	c	9	25	147.8	8	14.7	75.7	617537
No	No	No	Yes	BANTVAL	c	0	32	153.1	9	17.7	80.3	617538
No	No	No	Yes	BANTVAL	c	8	25.2	65.5	3	5	14	617539
No	No	No	Yes	BANTVAL	c	18	127	362.1	15	63.7	389.8	617540
No	No	No	Yes	BANTVAL	c	160	112	247.6	22	27.1	87.2	617541
No	No	No	Yes	BANTVAL	c	0	93	74.2	19	15.5	135	617542
No	No	No	Yes	BANTVAL	c	24	34.8	164.9	10	21.4	96.2	617543
No	No	No	Yes	BANTVAL	c	35	46.6	68.8	10	13.3	54.6	617544

			Land Use					Area irrigated by source (in hectare).				
			Area under different types of land use (in hectares rounded up to one decimal place)									
Sl.no	Name of the village	Location code no.	Fallow lands other than current fallows	Current Fallows	Net Area Sown	Total Irrigated Land Area	Total Un-irrigated Land Area	Canals (C)	Wells/Tube-wells(W/TW)	Tanks/Lakes(T/L)	Water Falls(WF)	Others(O)
1	2	3	110	111	112	113	114	115	116	117	118	119
Name of CD Block:-Bantval												
1	Karpe	617525	14.3	3.2	209.4	124.7	84.6	0	105.7	0	0	19
2	Sangabettu	617526	11.8	3.1	319.2	199.8	119.4	0	168	0	0	31.8
3	Eliyanadugodu	617527	10.3	5	197.4	133.8	63.6	0	126.2	0	0	7.6
4	Kukkipady	617528	15.6	3	232.6	159.1	73.4	0	150.5	0	0	8.6
5	Rayee	617529	16.3	7	297.5	128.6	169	0	115.9	0	0	12.6
6	Arala	617530	16.3	4.5	371.8	167.4	204.4	0	151	0	0	16.4
7	Kuriyala	617531	13.4	4	326.2	174.4	151.8	0	157.6	0	0	16.8
8	Amtady	617532	24.4	5.5	382.4	213.9	168.5	0	163.9	0	0	50
9	Panjikal	617533	15	4	266.3	148.1	118.2	0	145	0	3.2	0
10	Koila	617534	11	3	263.2	119.6	143.6	0	102.4	0	0	17.1
11	Chennaithodi	617535	18.2	3	255.8	124	131.8	0	115.6	0	0	8.4
12	Ajjibettu	617536	15	3.2	299.9	177.3	122.6	0	174.1	0	0	3.2
13	Kudambettu	617537	13.2	4	184	99.5	84.5	0	73	0	0	26.4
14	Pilimogru	617538	7.6	3.2	197.2	111.7	85.4	0	101.7	0	0	10
15	Budoli	617539	4.2	97.1	87.3	87.3	0	72.3	0	0	0	15
16	Mudanadugodu	617540	25.4	4.3	242.6	126.9	115.6	0	115.9	0	0	11
17	Kavalpadur	617541	27.9	5	336.2	191.4	144.8	0	174	0	0	17.4
18	Kadabettu	617542	7.3	3	201.2	111.6	89.6	0	94.6	0	0	16.9
19	Moodapadukodi	617543	32.3	4.8	203.8	110.4	93.3	0	95.4	0	0	15.1
20	Irvathur	617544	11	4.5	220.3	124.9	95.4	0	101.7	0	0	23.2

Name of three most important commodities manufactured

First	Second	Third	Name of the village	Location code no.
120	121	122	2	3
				Location CodeNo:-0130
-	-	-	Karpe	617525
Cashewnut Processing	-	-	Sangabettu	617526
-	-	-	Eliyanadugodu	617527
-	-	-	Kukkipady	617528
-	-	-	Rayee	617529
-	-	-	Arala	617530
-	-	-	Kuriyala	617531
Rubber	-	-	Amtady	617532
Soft Drinks	Cement Blocks	-	Panjikal	617533
-	-	-	Koila	617534
-	-	-	Chennaithodi	617535
-	-	-	Ajjibettu	617536
-	-	-	Kudambettu	617537
-	-	-	Pilimogru	617538
-	-	-	Budoli	617539
-	-	-	Mudanadugodu	617540
Rubber	-	-	Kavalpadur	617541
Rubber	-	-	Kadabettu	617542
Areca Plates	Rubber Sheets	-	Moodapadukodi	617543
Rubber Sheets	-	-	Irvathur	617544

Name of District:-Dakshina Kannada

Amenities and

Sl.no	Name of the village	Location code no.	Total area of the village (in hectares rounded up to one decimal place)	Total population (2011 census)	Number of households (2011 census)	Number of educational amenities available. (If not available within the village , the distance range code viz; a for < 5 Kms, b for 5-10 Kms and c for 10+ kms of nearest place where facility is available is given).								
						Pre-Primary school (PP)	Primary school (P)	Middle school (M)	Secondary School (S)	Senior Secondary school (SS)	Degree college of arts science & commerce (ASC)	Engineering college(EC)	Medical college (MC)	Management institute (MI)
1	2	3	4	5	6	7	8	9	10	11	12	13	14	15
Name of CD Block:-Bantval														
21	Pilathabettu	617545	1021.2	3259	709	a	3	2	1	1	a	c	c	c
22	Kavalmudur	617546	1563.2	4642	923	8	4	4	1	a	c	c	a	c
23	Devasyapadur	617547	427.4	1160	249	a	1	2	1	c	c	c	a	c
24	Sarapady	617548	1048.6	3602	727	a	4	5	1	a	c	c	b	c
25	Devasyamudur	617549	242.1	747	169	1	1	1	a	b	c	c	c	c
26	Badagakajekar	617550	749.7	2919	593	a	1	1	a	1	c	c	c	c
27	Tenkakajekar	617551	616.4	1826	362	b	1	a	b	b	b	c	c	c
28	Uli	617552	1262.9	4353	849	b	3	2	2	c	b	c	c	c
29	Maninalkur	617553	1365.5	5106	983	b	4	3	1	1	b	c	b	b
30	Badaga Bellur	617554	864.6	3874	800	b	1	1	b	b	b	c	c	c
31	Tenkabellur	617555	290.8	1230	285	b	a	a	b	a	a	c	c	c
32	Ammunje	617556	627.7	5193	910	a	2	2	2	1	1	c	a	c
33	Meremajalu	617557	545.6	3106	648	1	3	2	b	b	b	a	c	b
34	Kodman	617558	341.6	1665	373	a	1	1	1	b	b	a	c	a
35	Kallige	617559	620.6	4205	910	a	2	2	a	a	a	b	c	b
36	Sajipapadu	617560	309.9	2036	369	a	2	2	a	a	b	c	a	c
37	Chelur	617561	344.6	987	221	a	1	1	b	a	b	c	a	c
38	Kurnad	617562	635.6	2718	571	1	2	2	1	1	b	c	c	c
39	Phajeer	617563	1285.2	6550	1267	1	7	7	1	a	a	c	c	c
40	Naringana	617564	811.5	6562	1143	2	2	5	3	2	a	b	c	c

Number of educational amenities available. (If not available within the village , the distance range code viz; a for < 5 Kms, b for 5-10 Kms and c for 10+ kms of nearest place where facility is available is given).

Number of Medical Amenities available. (If not available within the village , the distance range code viz; a for < 5 Kms, b for 5-10 Kms and c for 10+ kms of nearest place where facility is available is given).

Polytechnic (Pt)	Vocational training school /ITI	Non-formal training centre (NFTC)	Special school for disabled (SSD)	Others (specify)	Community health centre (CHC)	Primary health centre (PHC)	Primary health sub centre (PHS)	Maternity and child welfare centre (MCW)	T.B. clinic (TBC)	Hospital-allopathic (HA)	Hospital-alternative medicine (HO)	Dispensary (D)	Veterinary hospital (VH)	Mobile health clinic(MHC)	Family welfare centre (FWC)	Location code no.
16	17	18	19	20	21	22	23	24	25	26	27	28	29	30	31	3
																Location CodeNo:-0130
a	a	a	b		c	1	1	1	1	c	c	c	1	c	1	617545
b	b	b	c		c	a	1	a	a	c	c	a	a	c	1	617546
c	c	c	c		c	b	1	b	b	c	c	c	b	c	1	617547
a	c	c	c		c	a	1	a	a	c	c	c	a	c	1	617548
b	c	c	c		c	a	1	a	a	c	c	b	b	c	1	617549
b	c	c	c		c	b	1	b	b	c	c	b	a	c	1	617550
b	c	c	c		c	b	a	b	b	b	c	c	b	a	a	617551
a	c	c	c		c	b	1	b	b	c	c	c	1	c	1	617552
1	c	c	c		c	b	1	b	b	c	c	c	1	c	1	617553
b	b	b	c		b	b	1	b	b	b	b	b	b	b	1	617554
b	b	b	c		b	b	1	b	b	b	b	b	b	b	1	617555
b	b	b	c		b	1	1	1	1	b	c	b	1	c	1	617556
c	b	c	c		b	b	1	b	b	c	c	b	1	b	1	617557
c	b	c	c		b	b	1	b	b	b	c	b	a	c	1	617558
b	b	c	c		b	b	1	b	b	b	c	b	b	c	1	617559
c	c	c	c		b	a	1	a	a	b	c	b	1	c	1	617560
b	b	c	c		b	a	1	a	a	b	c	b	b	c	1	617561
b	b	c	c		c	1	1	1	1	c	c	c	1	c	1	617562
a	a	c	c	c	c	a	2	a	a	c	c	a	a	c	2	617563
a	a	c	c		c	b	1	b	b	b	b	b	a	b	1	617564

Sl.no	Name of the village	Location code no.	Number of Non-Government Medical Amenities available.							Availability of drinking water - (Yes / No)			
			Charitable non Govt. hospital/Nursing home.	Medical practitioner with MBBS Degree	Medical practitioner with other degree	Medical practitioner with no degree	Traditional practitioner and faith healer .	Medicine Shop	Others	Tap water (Treated/Untreated)	Well water (Covered / Uncovered well)	Hand Pump	Tube wells / Bore well
1	2	3	32	33	34	35	36	37	38	39	40	41	42
Name of CD Block:-Bantval													
21	Pilathabettu	617545	0	0	2	0	1	1	0	Yes	Yes	Yes	Yes
22	Kavalmudur	617546	0	0	1	0	0	0	0	Yes	Yes	Yes	Yes
23	Devasyapadur	617547	0	0	0	1	0	0	0	Yes	Yes	Yes	Yes
24	Sarapady	617548	0	2	0	0	0	0	0	Yes	Yes	Yes	Yes
25	Devasyamudur	617549	0	0	0	0	0	0	0	Yes	Yes	Yes	Yes
26	Badagakajekar	617550	0	0	0	1	0	0	0	Yes	Yes	Yes	Yes
27	Tenkakajekar	617551	0	0	1	0	0	0	0	Yes	Yes	Yes	Yes
28	Uli	617552	0	0	0	3	0	0	0	Yes	Yes	Yes	Yes
29	Maninalkur	617553	0	0	1	0	2	0	0	Yes	Yes	Yes	Yes
30	Badaga Bellur	617554	0	0	1	0	1	0	0	Yes	Yes	Yes	Yes
31	Tenkabellur	617555	0	1	0	0	0	0	0	Yes	Yes	Yes	Yes
32	Ammunje	617556	0	3	0	0	0	1	0	Yes	Yes	Yes	Yes
33	Meremajalu	617557	0	0	0	0	0	0	0	Yes	Yes	Yes	Yes
34	Kodman	617558	0	0	0	0	0	0	0	Yes	Yes	Yes	Yes
35	Kallige	617559	0	2	1	0	0	0	0	Yes	Yes	Yes	Yes
36	Sajipapadu	617560	0	1	0	0	0	0	0	Yes	Yes	Yes	Yes
37	Chelur	617561	0	0	0	0	0	0	0	Yes	Yes	Yes	Yes
38	Kurnad	617562	0	2	0	2	0	2	0	Yes	Yes	Yes	Yes
39	Phajeer	617563	0	2	1	1	1	1	0	Yes	Yes	Yes	Yes
40	Naringana	617564	0	2	1	0	0	0	0	No	Yes	Yes	Yes

Village Directory
Land use(as in 2009)

Availability of drinking water - (Yes / No)				Availability of toilet & others (Yes / No)				Communication and transport facilities (If amenities available code -Yes is given except for Village Pin Code ,If not available within the village , the distance range code viz; a for < 5 Kms, b for 5-10 Kms and c for 10+ kms of nearest place where facility is available is given).							
Spring	River / Canal	Tank / Pond / Lake	Others	Community toilet including bath.	Community toilet excluding bath.	Rural sanitary mart or sanitary hardware outlet available near the village.	Community bio- gas or recycle of waste for productive use.	Post office(PO)	Sub post office (SPO)	Post & Telegraph office (P&TO)	Village Pin Code	Telephones (Land lines)	Public call office (PCO)	Mobile phone coverage	Location code no.
43	44	45	46	47	48	49	50	51	52	53	54	55	56	57	3
															Location CodeNo:-0130
No	Yes	No	No	No	Yes	Yes	No	Yes	Yes	Yes	574233	Yes	Yes	Yes	617545
No	No	No	No	Yes	No	Yes	No	a	a	c	574265	Yes	Yes	Yes	617546
No	No	No	No	No	No	No	No	c	b	c	574211	Yes	Yes	Yes	617547
No	Yes	No	No	No	No	Yes	No	Yes	Yes	Yes	574211	Yes	Yes	Yes	617548
No	No	No	No	No	No	Yes	No	Yes	b	c	574265	Yes	Yes	Yes	617549
No	No	Yes	No	No	No	No	No	a	Yes	a	574233	Yes	a	Yes	617550
No	No	Yes	No	No	No	No	No	b	Yes	b	574233	Yes	b	Yes	617551
No	No	No	No	No	No	Yes	No	Yes	b	c	574326	Yes	Yes	Yes	617552
No	Yes	No	No	No	No	Yes	No	Yes	a	Yes	574265	Yes	Yes	Yes	617553
No	Yes	No	No	No	No	Yes	No	b	Yes	b	574519	Yes	Yes	Yes	617554
No	Yes	No	No	No	No	Yes	No	b	a	b	574219	Yes	Yes	Yes	617555
No	No	No	No	No	Yes	Yes	No	Yes	b	b	574219	Yes	Yes	Yes	617556
No	Yes	No	No	No	No	Yes	No	a	Yes	b	574143	Yes	Yes	Yes	617557
No	No	No	No	No	No	Yes	No	a	a	b	574143	Yes	a	Yes	617558
No	Yes	No	No	No	No	Yes	No	Yes	b	b	574219	Yes	Yes	Yes	617559
No	Yes	Yes	No	No	No	No	No	Yes	b	b	574231	Yes	Yes	Yes	617560
No	No	No	No	No	No	Yes	No	Yes	b	c	574153	Yes	Yes	Yes	617561
No	No	No	No	No	Yes	Yes	No	Yes	Yes	Yes	574153	Yes	Yes	Yes	617562
No	No	No	No	No	No	Yes	No	Yes	a	Yes	574199	Yes	Yes	Yes	617563
Yes	No	No	Yes	No	No	Yes	No	b	Yes	b	575018	Yes	Yes	Yes	617564

Communication and transport facilities (If amenities available code - Yes is given except for Village Pin Code ,If not available within the village , the distance range code viz; a for < 5 Kms, b for 5-10 Kms and c for 10+ kms of nearest place where facility is available is given).

Sl.no	Name of the village	Location code no.	Internet cafes/ Common service centre (CSC)	Private courier facility	Bus service (Public & Private)	Railway stations	Auto/Modified Autos	Taxis and Vans	Tractors	Cycle-pulled rickshaws(Manual & Machine driven)	Carts driven by animals	Sea /River ferry service
1	2	3	58	59	60	61	62	63	64	65	66	67
Name of CD Block:-Bantval												
21	Pilathabettu	617545	c	Yes	Yes	c	Yes	Yes	a	c	b	c
22	Kavalmudur	617546	c	c	Yes	c	Yes	Yes	Yes	c	b	c
23	Devasyapadur	617547	c	c	Yes	c	Yes	Yes	b	c	b	b
24	Sarapady	617548	c	c	Yes	c	Yes	Yes	b	c	b	Yes
25	Devasyamudur	617549	c	c	Yes	c	Yes	c	Yes	c	b	c
26	Badagakajekar	617550	c	c	Yes	c	Yes	Yes	Yes	c	b	c
27	Tenkakajekar	617551	c	c	Yes	c	Yes	Yes	Yes	c	a	c
28	Uli	617552	c	c	Yes	c	Yes	c	a	c	b	b
29	Maninalkur	617553	Yes	c	Yes	c	Yes	Yes	b	c	b	Yes
30	Badaga Bellur	617554	Yes	b	Yes	b	Yes	b	b	b	b	Yes
31	Tenkabellur	617555	Yes	b	Yes	b	Yes	b	b	b	b	b
32	Ammunje	617556	b	Yes	Yes	b	Yes	Yes	b	b	b	Yes
33	Meremajalu	617557	c	c	Yes	a	Yes	c	a	c	b	b
34	Kodman	617558	c	c	Yes	a	a	c	a	c	b	b
35	Kallige	617559	b	Yes	Yes	Yes	Yes	Yes	a	b	b	a
36	Sajipapadu	617560	Yes	b	Yes	b	Yes	b	a	b	b	c
37	Chelur	617561	b	b	b	Yes	b	b	b	b	b	c
38	Kurnad	617562	Yes	Yes	Yes	c	Yes	Yes	c	c	b	c
39	Phajeer	617563	c	c	Yes	c	Yes	Yes	c	c	b	c
40	Naringana	617564	c	c	Yes	c	Yes	Yes	a	c	b	c

Village Directory
Land use(as in 2009)

Village connected to highways,village roads, banks & credit societies (If amenities available code -Yes is given, If not available within the village , the distance range code viz; a for < 5 Kms, b for 5-10 Kms and c for 10+ kms of nearest place where facility is available is given).								Availability of miscellaneous facilities (If amenities available code -Yes is given, If not available within the village , the distance range code viz; a for < 5 Kms, b for 5-10 Kms and c for 10+ kms of nearest place where facility is available is								
Connected to national highway(NH)	Connected to state highway(SH)	Connected to major district road (MDR)	Connected to others district road	Pucca roads	Kutchcha roads	Water bounded macadam(WBM) roads	Navigable waterway (river/canal)(NW)	Footpaths (FP)	Commercial & Co-operative Banks	ATM	Agricultural Credit Societies	Self-Help Group (SHG)	Public distribution system (PDS) shop	Mandis / Regular market	Weekly Haat	Location code no.
68	69	70	71	72	73	74	75	76	77	78	79	80	81	82	83	3
																Location CodeNo:-0130
Yes	c	Yes	Yes	Yes	Yes	Yes	c	Yes	a	b	c	Yes	Yes	c	b	617545
Yes	c	Yes	Yes	Yes	Yes	b	c	Yes	b	a	c	Yes	Yes	Yes	a	617546
c	c	Yes	Yes	Yes	Yes	b	c	Yes	b	b	b	Yes	b	c	b	617547
c	c	Yes	Yes	Yes	Yes	Yes	Yes	Yes	Yes	c	b	Yes	Yes	c	b	617548
c	c	Yes	Yes	Yes	Yes	Yes	b	Yes	b	c	b	Yes	a	c	Yes	617549
c	c	Yes	Yes	Yes	Yes	Yes	c	Yes	b	c	Yes	Yes	Yes	Yes	b	617550
c	c	Yes	Yes	Yes	Yes	b	c	Yes	c	c	b	Yes	a	b	b	617551
c	c	Yes	Yes	Yes	Yes	Yes	b	Yes	a	a	b	Yes	Yes	a	a	617552
c	c	Yes	Yes	Yes	Yes	Yes	Yes	Yes	b	a	b	Yes	Yes	Yes	Yes	617553
b	b	Yes	Yes	Yes	Yes	Yes	Yes	Yes	b	b	b	Yes	Yes	b	b	617554
b	b	Yes	Yes	Yes	Yes	Yes	b	Yes	b	Yes	a	Yes	a	b	b	617555
b	Yes	Yes	Yes	Yes	Yes	Yes	c	Yes	a	b	a	Yes	Yes	b	a	617556
a	c	c	Yes	Yes	Yes	Yes	c	Yes	a	b	b	Yes	Yes	c	Yes	617557
a	c	c	Yes	Yes	Yes	Yes	a	Yes	a	b	a	Yes	a	b	a	617558
b	Yes	Yes	Yes	Yes	Yes	Yes	a	Yes	a	b	a	Yes	Yes	b	b	617559
b	b	Yes	Yes	Yes	Yes	Yes	c	Yes	b	b	b	Yes	Yes	b	b	617560
b	b	Yes	Yes	Yes	Yes	Yes	c	Yes	a	b	b	Yes	b	b	b	617561
b	c	Yes	Yes	Yes	Yes	Yes	c	Yes	Yes	c	Yes	Yes	Yes	a	b	617562
c	c	Yes	Yes	Yes	Yes	Yes	c	Yes	a	c	a	Yes	Yes	c	a	617563
c	c	Yes	Yes	Yes	Yes	a	c	Yes	b	c	a	Yes	Yes	c	b	617564

Availability of miscellaneous facilities (If amenities available code -Yes is given, If not available within the village , the distance range code viz; a for < 5 Kms, b for 5-10 Kms and c for 10+ kms of nearest place where facility is available is given).

Sl.no	Name of the village	Location code no.	Agricultural marketing society	Integrated Child Development Scheme (Nutritional Centres)	Anganwadi Centre (Nutritional Centres)	Others (Nutritional Centres)	ASHA (Accredited Social Health Activist)	Community centre with/without TV	Sports Field,	Sports Club / Recreation Centre	Cinema / Video Hall	Public Library	Public Reading Room	Newspaper Supply	Assembly Polling station	Birth & Death Registration Office
1	2	3	84	85	86	87	88	89	90	91	92	93	94	95	96	97
Name of CD Block:-Bantval																
21	Pilathabettu	617545	c	Yes	Yes	c	Yes	a	Yes	b	b	a	a	Yes	Yes	Yes
22	Kavalmudur	617546	a	Yes	Yes	c	Yes	b	b	c	b	a	a	Yes	Yes	Yes
23	Devasyapadur	617547	c	Yes	Yes	c	Yes	c	b	c	c	b	b	Yes	Yes	Yes
24	Sarapady	617548	c	Yes	Yes	c	Yes	c	b	c	c	b	b	Yes	Yes	Yes
25	Devasyamudur	617549	c	Yes	Yes	c	Yes	c	b	c	c	Yes	Yes	Yes	a	Yes
26	Badagakajekar	617550	b	Yes	Yes	c	Yes	Yes	b	c	b	Yes	Yes	Yes	Yes	Yes
27	Tenkakajekar	617551	c	Yes	Yes	c	Yes	c	b	c	c	Yes	Yes	Yes	Yes	Yes
28	Uli	617552	b	Yes	Yes	c	Yes	a	a	a	b	Yes	Yes	Yes	Yes	Yes
29	Maninalkur	617553	b	Yes	Yes	c	Yes	b	b	b	b	Yes	Yes	Yes	Yes	Yes
30	Badaga Bellur	617554	b	Yes	Yes	b	Yes	Yes	Yes	a	a	Yes	Yes	Yes	Yes	Yes
31	Tenkabellur	617555	b	Yes	Yes	b	Yes	b	b	b	b	Yes	Yes	Yes	Yes	Yes
32	Ammunje	617556	a	Yes	Yes	b	Yes	b	b	c	a	a	a	Yes	Yes	Yes
33	Meremajalu	617557	b	Yes	Yes	c	Yes	Yes	Yes	Yes	b	Yes	Yes	Yes	Yes	Yes
34	Kodman	617558	b	Yes	Yes	c	Yes	b	b	b	b	a	a	Yes	Yes	Yes
35	Kallige	617559	b	Yes	Yes	b	Yes	b	b	b	b	a	a	Yes	Yes	Yes
36	Sajipapadu	617560	b	Yes	Yes	b	Yes	b	b	c	b	Yes	Yes	Yes	Yes	Yes
37	Chelur	617561	b	Yes	Yes	b	Yes	b	b	c	b	a	a	Yes	a	Yes
38	Kurnad	617562	c	Yes	Yes	c	Yes	Yes	Yes	Yes	c	Yes	Yes	Yes	Yes	Yes
39	Phajeer	617563	c	Yes	Yes	c	b	c	a	c	Yes	a	a	Yes	Yes	Yes
40	Naringana	617564	c	Yes	Yes	c	Yes	c	Yes	c	c	Yes	Yes	Yes	Yes	Yes

Village Directory
Land use(as in 2009)

Availability of electricity (Yes/No)				Land Use								
				Nearest Town		Area under different types of land use (in hectares rounded up to one decimal place)						
Power Supply for Domestic Use (ED)	Power Supply for Agricultural Use (EAG)	Power Supply for Commercial Use (EC)	Power Supply for All Uses (EA)	Name	Distance range code i.e. a for < 5 Kms, b for 5-10 Kms and c for 10+ kms .	Forests	Area under Non-agricultural Uses	Barren and Un-cultivable land	Permanent Pastures and Other Grazing Lands	Land Under Miscellaneous Tree Crops etc.	Culturable Waste Land	Location code no.
98	99	100	101	102	103	104	105	106	107	108	109	3
												Location CodeNo:-0130
No	No	No	Yes	BANTVAL	c	81	101.1	139	74	0	28.4	617545
No	No	No	Yes	BANTVAL	c	166	153.7	209.5	28	54.6	367.2	617546
No	No	No	Yes	BANTVAL	c	85	32.2	61.8	10	8	16.8	617547
No	No	No	Yes	BANTVAL	c	12	200.6	207.7	26	0	205.6	617548
No	No	No	Yes	BANTVAL	c	44	27.6	15.8	9	0	22.7	617549
No	No	No	Yes	BANTVAL	c	97	103.6	185.8	15	17.2	81.4	617550
No	No	No	Yes	BANTVAL	c	47	87	76.1	14	46.2	71.3	617551
No	No	No	Yes	BANTVAL	c	140	168.4	190.9	28	67.1	275.8	617552
No	No	No	Yes	BANTVAL	c	13	185.6	275.2	15	0	392.5	617553
No	No	No	Yes	BANTVAL	b	3	134.6	318.5	3	0	78.6	617554
No	No	No	Yes	BANTVAL	b	0	30.4	16	0	27.4	38.2	617555
No	No	No	Yes	BANTVAL	b	16	82.6	47	15	43.4	138.2	617556
No	No	No	Yes	BANTVAL	c	10	100.8	69.8	5	29.4	109.5	617557
No	No	No	Yes	BANTVAL	c	0	43.4	24.2	2	28.2	48.5	617558
No	No	No	Yes	BANTVAL	b	40	92.1	127	10	35.4	80.3	617559
No	No	No	Yes	BANTVAL	b	0	17.6	20.2	6	25.2	32.3	617560
No	No	No	Yes	BANTVAL	b	0	38.2	25.7	9	36.6	40	617561
No	No	No	Yes	BANTVAL	c	4	88.6	81.3	10	28.6	43.4	617562
No	No	No	Yes	BANTVAL	c	8	258	304.2	17	42.2	245.8	617563
No	No	No	Yes	ULLAL	c	145	77	161.4	46	43.5	50.2	617564

			Land Use					Area irrigated by source (in hectare).				
			Area under different types of land use (in hectares rounded up to one decimal place)									
Sl.no	Name of the village	Location code no.	Fallow lands other than current fallows	Current Fallows	Net Area Sown	Total Irrigated Land Area	Total Un-irrigated Land Area	Canals (C)	Wells/Tube-wells(W/TW)	Tanks/Lakes(T/L)	Water Falls(WF)	Others(O)
1	2	3	110	111	112	113	114	115	116	117	118	119
Name of CD Block:-Bantval												
21	Pilathabettu	617545	358.1	9.1	230.4	152.8	77.7	0	127.2	0	0	25.6
22	Kavalmudur	617546	2.1	3.1	579	288.8	290.2	0	259.1	0	0	29.7
23	Devasyapadur	617547	22	4	187.7	110.7	77	0	96.8	0	0	13.9
24	Sarapady	617548	11.5	5.5	379.8	147.2	232.6	0	120	0	0	27.2
25	Devasyamudur	617549	6.2	4	112.8	85.8	27	0	74.7	0	0	11.1
26	Badagakajekar	617550	17.6	6	226.1	136.6	89.6	0	120.2	0	0	16.3
27	Tenkakajekar	617551	20.9	4.9	249.1	171.8	77.3	0	147.8	0	0	24
28	Uli	617552	20.1	5.3	367.3	198.2	169.1	0	167	0	0	31.2
29	Maninalkur	617553	18.2	5	461	220.7	240.3	0	180.4	0	0	40.4
30	Badaga Bellur	617554	8	9.4	309.4	211.5	98	0	183.3	0	0	28.2
31	Tenkabellur	617555	6.5	6.3	166	81.4	84.6	0	57.9	0	0	23.5
32	Ammunje	617556	8.7	5.3	271.4	181.3	90.1	0	176.6	0	0	4.6
33	Meremajalu	617557	5.4	4.3	211.4	120.2	91.2	0	120.2	0	0	0
34	Kodman	617558	5	5.3	184.9	82.2	102.6	0	82.2	0	0	0
35	Kallige	617559	5.4	4.8	225.6	185.1	40.5	0	181.2	0	0	3.8
36	Sajipapadu	617560	3.2	4.3	201.1	152.2	48.9	0	141.7	0	0	10.5
37	Chelur	617561	5	5.4	184.8	128.9	55.9	0	109.1	0	0	19.8
38	Kurnad	617562	8.2	17.6	353.9	180.4	173.5	0	178.6	0	0	1.8
39	Phajeer	617563	6.1	5.3	398.5	236.7	161.8	0	206.1	0	0	30.6
40	Naringana	617564	4	4.3	280.1	157.3	122.8	0	139.5	0	0	17.8

Name of three most important commodities manufactured

First	Second	Third	Name of the village	Location code no.
120	121	122	2	3
				Location CodeNo:-0130
-	-	-	Pilathabettu	617545
Sword Manufacture	-	-	Kavalmudur	617546
-	-	-	Devasyapadur	617547
-	-	-	Sarapady	617548
-	-	-	Devasyamudur	617549
-	-	-	Badagakajekar	617550
-	-	-	Tenkakajekar	617551
Rubber Sheets	-	-	Uli	617552
-	-	-	Maninalkur	617553
-	-	-	Badaga Bellur	617554
-	-	-	Tenkabellur	617555
-	-	-	Ammunje	617556
-	-	-	Meremajalu	617557
-	-	-	Kodman	617558
-	-	-	Kallige	617559
-	-	-	Sajipapadu	617560
-	-	-	Chelur	617561
-	-	-	Kurnad	617562
Coconut Oil	-	-	Phajeer	617563
Plywood	-	-	Naringana	617564

Name of District:-Dakshina Kannada

Amenities and

Sl.no	Name of the village	Location code no.	Total area of the village (in hectares rounded up to one decimal place)	Total population (2011 census)	Number of households (2011 census)	Number of educational amenities available. (If not available within the village , the distance range code viz; a for < 5 Kms, b for 5-10 Kms and c for 10+ kms of nearest place where facility is available is given).								
						Pre-Primary school (PP)	Primary school (P)	Middle school (M)	Secondary School (S)	Senior Secondary school (SS)	Degree college of arts science & commerce (ASC)	Engineering college(EC)	Medical college (MC)	Management institute (MI)
1	2	3	4	5	6	7	8	9	10	11	12	13	14	15
Name of CD Block:-Bantval														
41	Balepuni	617565	741.6	5619	1065	a	3	1	a	a	a	a	c	c
42	Ira	617566	1319.8	7376	1298	a	4	4	a	a	b	b	c	c
43	Sajipamuda	617567	888.6	7609	1482	a	5	1	1	1	b	c	c	c
44	Amtoor	617568	517.7	3115	671	1	2	1	1	b	b	c	c	c
45	Shambhoor	617569	656.2	2379	449	a	1	1	1	a	b	c	c	c
46	Manchi	617570	1212.7	8017	1485	1	4	2	1	b	c	b	c	c
47	Golthamajal	617571	595.4	6377	1184	1	5	3	1	2	a	c	c	c
48	Balthila	617572	1218.1	6272	1201	a	4	2	1	1	1	c	c	c
49	Barimar	617573	771.4	2919	554	a	1	1	b	b	a	c	c	c
50	Kadeshwalya	617574	1205.9	5026	956	b	3	2	1	b	b	c	c	c
51	Kolnadu	617575	2352	12201	2273	1	11	9	2	1	b	c	c	c
52	Bolanthuru	617576	704.1	4225	732	a	1	1	a	b	b	c	c	c
53	Veerakamba	617577	940.5	5521	1127	a	3	2	a	a	a	c	c	c
54	Ananthadi	617578	536.1	2444	509	a	2	1	a	b	b	c	c	c
55	Mani	617579	524.3	3665	732	1	2	2	1	1	c	c	a	c
56	Peraje	617580	517.7	2942	578	2	2	1	a	a	c	c	c	c
57	Biliyur	617581	748.3	3612	684	a	3	1	2	a	b	c	c	c
58	Perne	617582	567	2225	436	a	2	1	a	1	b	c	c	c
59	Kedila	617583	929.3	5577	1003	a	3	1	b	b	b	b	a	a
60	Netlamudnur	617584	550.5	4010	777	b	2	1	b	b	1	b	c	b

Number of educational amenities available. (If not available within the village , the distance range code viz; a for < 5 Kms, b for 5-10 Kms and c for 10+ kms of nearest place where facility is available is given).					Number of Medical Amenities available. (If not available within the village , the distance range code viz; a for < 5 Kms, b for 5-10 Kms and c for 10+ kms of nearest place where facility is available is given).											
Polytechnic (Pt)	Vocational training school /ITI	Non-formal training centre (NFTC)	Special school for disabled (SSD)	Others (specify)	Community health centre (CHC)	Primary health centre (PHC)	Primary health sub centre (PHS)	Maternity and child welfare centre (MCW)	T.B. clinic (TBC)	Hospital-allopathic (HA)	Hospital-alternative medicine (HO)	Dispensary (D)	Veterinary hospital (VH)	Mobile health clinic(MHC)	Family welfare centre (FWC)	Location code no.
16	17	18	19	20	21	22	23	24	25	26	27	28	29	30	31	3
																Location CodeNo:-0130
a	a	c	c		c	a	1	a	a	c	c	a	a	a	1	617565
b	b	c	c		c	1	1	1	1	c	c	a	a	a	1	617566
b	b	b	c		b	a	2	a	a	b	1	a	1	a	2	617567
b	b	b	c		b	b	1	b	b	b	c	b	1	c	1	617568
b	c	c	c		b	a	1	a	a	b	c	b	a	c	1	617569
c	c	c	c		c	1	2	1	1	c	c	c	1	c	2	617570
b	b	b	c		b	b	1	b	b	b	c	a	1	c	1	617571
b	b	b	c		b	1	1	1	1	b	c	1	a	b	1	617572
c	c	c	c		c	b	1	b	b	b	b	1	b	c	1	617573
c	c	c	c		c	b	1	b	b	b	b	1	b	c	1	617574
c	c	c	c		c	1	3	1	1	c	c	a	1	c	3	617575
c	c	c	c		c	c	1	c	c	c	b	a	b	c	1	617576
c	b	c	c		b	b	2	b	b	b	a	a	a	c	2	617577
c	b	c	c		c	a	1	a	a	c	c	c	b	a	1	617578
c	c	c	c		c	1	1	1	1	c	c	1	1	c	1	617579
c	c	c	c		c	a	1	a	a	c	c	a	a	c	1	617580
c	c	c	c		b	a	1	a	a	b	b	b	1	b	1	617581
c	c	c	c		c	b	1	b	b	b	b	b	1	c	1	617582
b	b	b	c		b	b	1	b	b	b	c	b	b	b	1	617583
b	b	b	c		b	a	1	a	a	b	c	b	a	b	1	617584

Sl.no	Name of the village	Location code no.	Number of Non-Government Medical Amenities available.							Availability of drinking water - (Yes / No)			
			Charitable non Govt. hospital/Nursing home.	Medical practitioner with MBBS Degree	Medical practitioner with other degree	Medical practitioner with no degree	Traditional practitioner and faith healer .	Medicine Shop	Others	Tap water (Treated/Untreated)	Well water (Covered / Uncovered well)	Hand Pump	Tube wells / Bore well
1	2	3	32	33	34	35	36	37	38	39	40	41	42
Name of CD Block:-Bantval													
41	Balepuni	617565	0	0	0	0	0	1	0	Yes	Yes	Yes	Yes
42	Ira	617566	0	0	0	0	3	0	0	Yes	Yes	Yes	Yes
43	Sajipamuda	617567	0	0	0	0	0	0	0	Yes	Yes	Yes	Yes
44	Amtoor	617568	0	0	1	0	0	0	0	Yes	Yes	Yes	Yes
45	Shambhoor	617569	0	0	0	0	0	0	0	Yes	Yes	Yes	Yes
46	Manchi	617570	0	0	1	2	0	1	0	Yes	Yes	Yes	Yes
47	Golthamajal	617571	0	3	2	0	2	5	0	Yes	Yes	Yes	Yes
48	Balthila	617572	1	2	3	0	0	1	0	Yes	Yes	Yes	Yes
49	Barimar	617573	0	0	0	0	0	0	0	Yes	Yes	Yes	Yes
50	Kadeshwalya	617574	0	0	1	0	0	0	0	Yes	Yes	Yes	Yes
51	Kolnadu	617575	0	1	0	5	0	1	0	Yes	Yes	Yes	Yes
52	Bolanthuru	617576	0	0	3	0	1	0	0	Yes	Yes	Yes	Yes
53	Veerakamba	617577	0	0	0	0	2	0	0	Yes	Yes	Yes	Yes
54	Ananthadi	617578	0	1	0	0	4	0	0	Yes	Yes	Yes	Yes
55	Mani	617579	0	3	0	1	0	1	0	Yes	Yes	Yes	Yes
56	Peraje	617580	0	0	0	1	0	0	0	Yes	Yes	Yes	Yes
57	Biliyur	617581	0	0	0	1	2	0	0	Yes	Yes	Yes	Yes
58	Perne	617582	0	1	0	0	0	0	0	Yes	Yes	Yes	Yes
59	Kedila	617583	0	0	0	0	0	0	0	Yes	Yes	Yes	Yes
60	Netlamudnur	617584	0	2	0	0	6	0	0	Yes	Yes	Yes	Yes

Village Directory
Land use(as in 2009)

Availability of drinking water - (Yes / No)				Availability of toilet & others (Yes / No)				Communication and transport facilities (If amenities available code -Yes is given except for Village Pin Code ,If not available within the village , the distance range code viz; a for < 5 Kms, b for 5-10 Kms and c for 10+ kms of nearest place where facility is available is given).							
Spring	River / Canal	Tank / Pond / Lake	Others	Community toilet including bath.	Community toilet excluding bath.	Rural sanitary mart or sanitary hardware outlet available near the village.	Community bio- gas or recycle of waste for productive use.	Post office(PO)	Sub post office (SPO)	Post & Telegraph office (P&TO)	Village Pin Code	Telephones (Land lines)	Public call office (PCO)	Mobile phone coverage	Location code no.
43	44	45	46	47	48	49	50	51	52	53	54	55	56	57	3
															Location CodeNo:-0130
No	No	No	No	Yes	Yes	Yes	Yes	Yes	Yes	Yes	574153	Yes	a	Yes	617565
No	No	No	No	Yes	No	Yes	No	a	Yes	a	574323	Yes	Yes	Yes	617566
No	No	No	No	Yes	Yes	Yes	No	a	a	b	574231	Yes	Yes	Yes	617567
No	Yes	No	No	No	Yes	Yes	No	Yes	a	b	574222	Yes	Yes	Yes	617568
No	Yes	No	No	No	Yes	Yes	No	a	Yes	a	574231	Yes	a	Yes	617569
No	No	No	No	No	No	Yes	No	a	Yes	Yes	574323	Yes	Yes	Yes	617570
No	Yes	No	No	No	No	Yes	No	Yes	Yes	Yes	574222	Yes	Yes	Yes	617571
No	No	No	No	No	Yes	Yes	No	a	Yes	a	574253	Yes	Yes	Yes	617572
No	Yes	Yes	No	No	No	Yes	No	b	Yes	b	574253	Yes	b	Yes	617573
No	Yes	Yes	No	No	No	Yes	No	b	Yes	b	574325	Yes	Yes	Yes	617574
No	Yes	No	No	No	Yes	Yes	No	Yes	a	a	574323	Yes	Yes	Yes	617575
No	No	No	No	No	No	Yes	No	Yes	b	c	574222	Yes	Yes	Yes	617576
No	No	No	No	No	No	Yes	No	Yes	b	b	574222	Yes	Yes	Yes	617577
No	No	No	No	Yes	Yes	Yes	No	Yes	a	c	574253	Yes	Yes	Yes	617578
No	No	No	No	Yes	Yes	Yes	No	Yes	Yes	c	574253	Yes	Yes	Yes	617579
No	No	No	No	No	No	Yes	No	Yes	a	c	574253	Yes	Yes	Yes	617580
No	Yes	No	No	No	No	Yes	No	Yes	b	c	574325	Yes	Yes	Yes	617581
No	Yes	No	No	No	Yes	Yes	No	Yes	b	c	574325	Yes	Yes	Yes	617582
No	No	No	No	No	No	Yes	No	Yes	b	b	574220	Yes	Yes	Yes	617583
No	No	No	No	No	Yes	Yes	No	Yes	a	b	574353	Yes	Yes	Yes	617584

Communication and transport facilities (If amenities available code - Yes is given except for Village Pin Code ,If not available within the village , the distance range code viz; a for < 5 Kms, b for 5-10 Kms and c for 10+ kms of nearest place where facility is available is given).

Sl.no	Name of the village	Location code no.	Internet cafes/ Common service centre (CSC)	Private courier facility	Bus service (Public & Private)	Railway stations	Auto/Modified Autos	Taxis and Vans	Tractors	Cycle-pulled rickshaws(Manual & Machine driven)	Carts driven by animals	Sea /River ferry service
1	2	3	58	59	60	61	62	63	64	65	66	67
Name of CD Block:-Bantval												
41	Balepuni	617565	c	Yes	Yes	c	Yes	c	a	c	b	c
42	Ira	617566	c	c	Yes	c	Yes	Yes	Yes	c	b	c
43	Sajipamuda	617567	b	b	Yes	b	Yes	b	a	b	b	b
44	Amtoor	617568	b	Yes	Yes	Yes	Yes	Yes	a	b	b	c
45	Shambhoor	617569	b	b	Yes	b	Yes	b	a	b	b	Yes
46	Manchi	617570	c	c	Yes	b	Yes	Yes	b	c	b	c
47	Golthamajal	617571	Yes	Yes	Yes	b	Yes	Yes	b	b	b	c
48	Balthila	617572	b	b	Yes	b	Yes	Yes	b	b	b	c
49	Barimar	617573	c	c	Yes	c	Yes	Yes	c	c	a	a
50	Kadeshwalya	617574	c	c	Yes	c	Yes	Yes	c	c	a	a
51	Kolnadu	617575	c	c	Yes	c	Yes	Yes	a	c	b	c
52	Bolanthuru	617576	c	c	Yes	c	Yes	c	a	c	b	c
53	Veerakamba	617577	Yes	c	Yes	b	Yes	c	a	c	b	c
54	Ananthadi	617578	c	c	Yes	Yes	Yes	c	a	c	b	c
55	Mani	617579	c	Yes	Yes	a	Yes	Yes	b	c	b	b
56	Peraje	617580	c	c	Yes	a	Yes	Yes	c	c	b	b
57	Biliyur	617581	c	c	Yes	a	Yes	Yes	c	c	b	c
58	Perne	617582	c	c	Yes	c	Yes	Yes	c	c	b	a
59	Kedila	617583	b	b	Yes	a	Yes	Yes	b	b	b	c
60	Netlamudnur	617584	b	b	Yes	Yes	Yes	Yes	Yes	b	b	c

Village Directory
Land use(as in 2009)

Village connected to highways,village roads, banks & credit societies (If amenities available code -Yes is given, If not available within the village , the distance range code viz; a for < 5 Kms, b for 5-10 Kms and c for 10+ kms of nearest place where facility is available is given).										Availability of miscellaneous facilities (If amenities available code -Yes is given, If not available within the village , the distance range code viz; a for < 5 Kms, b for 5-10 Kms and c for 10+ kms of nearest place where facility is available is						
Connected to national highway(NH)	Connected to state highway(SH)	Connected to major district road (MDR)	Connected to others district road	Pucca roads	Kutchcha roads	Water bounded macadam(WBM) roads	Navigable waterway (river/canal)(NW)	Footpaths (FP)	Commercial & Co-operative Banks	ATM	Agricultural Credit Societies	Self-Help Group (SHG)	Public distribution system (PDS) shop	Mandis / Regular market	Weekly Haat	Location code no.
68	69	70	71	72	73	74	75	76	77	78	79	80	81	82	83	3
																Location CodeNo:-0130
c	c	Yes	Yes	Yes	Yes	Yes	c	Yes	c	c	c	Yes	Yes	a	b	617565
b	c	Yes	Yes	Yes	Yes	Yes	c	Yes	a	c	b	Yes	Yes	a	b	617566
a	Yes	Yes	b	Yes	Yes	Yes	c	Yes	a	b	b	Yes	Yes	b	b	617567
a	b	Yes	Yes	Yes	Yes	Yes	c	Yes	b	b	b	Yes	Yes	a	a	617568
a	b	b	b	Yes	Yes	Yes	Yes	Yes	b	b	b	Yes	Yes	b	b	617569
b	Yes	Yes	Yes	Yes	Yes	Yes	c	Yes	a	b	Yes	Yes	Yes	b	b	617570
b	Yes	Yes	Yes	Yes	Yes	a	c	Yes	a	a	a	Yes	Yes	b	b	617571
Yes	b	Yes	Yes	Yes	Yes	Yes	c	Yes	b	b	b	Yes	Yes	b	Yes	617572
a	c	c	Yes	Yes	Yes	b	a	Yes	a	c	c	Yes	Yes	b	b	617573
a	c	c	c	Yes	Yes	b	a	Yes	a	a	Yes	Yes	Yes	a	a	617574
c	Yes	Yes	Yes	Yes	Yes	Yes	c	Yes	a	c	c	Yes	Yes	c	b	617575
b	c	Yes	Yes	Yes	Yes	a	c	Yes	c	c	c	Yes	Yes	c	b	617576
a	Yes	Yes	Yes	Yes	Yes	b	c	Yes	a	a	b	Yes	Yes	b	a	617577
a	c	Yes	Yes	Yes	Yes	Yes	c	Yes	c	c	c	Yes	Yes	c	b	617578
Yes	Yes	Yes	Yes	Yes	Yes	a	c	Yes	Yes	b	a	Yes	Yes	a	b	617579
Yes	c	Yes	Yes	Yes	Yes	b	c	Yes	a	b	b	Yes	Yes	b	a	617580
Yes	c	c	c	Yes	Yes	b	c	Yes	a	c	a	Yes	Yes	a	a	617581
Yes	c	c	c	Yes	Yes	a	c	Yes	a	c	a	Yes	Yes	a	a	617582
Yes	b	Yes	Yes	Yes	Yes	Yes	c	Yes	a	b	a	Yes	Yes	a	b	617583
a	Yes	Yes	Yes	Yes	Yes	Yes	c	Yes	a	b	b	Yes	Yes	b	b	617584

Availability of miscellaneous facilities (If amenities available code -Yes is given, If not available within the village , the distance range code viz; a for < 5 Kms, b for 5-10 Kms and c for 10+ kms of nearest place where facility is available is given).

Sl.no	Name of the village	Location code no.	Agricultural marketing society	Integrated Child Development Scheme (Nutritional Centres)	Anganwadi Centre (Nutritional Centres)	Others (Nutritional Centres)	ASHA (Accredited Social Health Activist)	Community centre with/without TV	Sports Field,	Sports Club / Recreation Centre	Cinema / Video Hall	Public Library	Public Reading Room	Newspaper Supply	Assembly Polling station	Birth & Death Registration Office
1	2	3	84	85	86	87	88	89	90	91	92	93	94	95	96	97
Name of CD Block:-Bantval																
41	Balepuni	617565	c	Yes	Yes	c	Yes	a	Yes	a	c	a	a	Yes	Yes	Yes
42	Ira	617566	c	Yes	Yes	c	Yes	c	Yes	c	c	b	b	Yes	Yes	Yes
43	Sajipamuda	617567	b	Yes	Yes	b	Yes	b	b	c	b	Yes	Yes	Yes	Yes	Yes
44	Amtoor	617568	b	Yes	Yes	b	Yes	Yes	Yes	a	a	Yes	Yes	Yes	Yes	Yes
45	Shambhoor	617569	b	Yes	Yes	b	Yes	b	b	c	b	Yes	Yes	Yes	Yes	Yes
46	Manchi	617570	b	Yes	Yes	c	Yes	c	b	c	b	Yes	Yes	Yes	Yes	Yes
47	Golthamajal	617571	b	Yes	Yes	b	Yes	b	b	c	b	Yes	Yes	Yes	Yes	Yes
48	Balthila	617572	b	Yes	Yes	b	Yes	b	Yes	b	b	a	a	Yes	Yes	Yes
49	Barimar	617573	c	Yes	Yes	c	Yes	b	Yes	c	c	a	a	Yes	Yes	Yes
50	Kadeshwalya	617574	c	Yes	Yes	c	Yes	c	b	c	c	Yes	Yes	Yes	Yes	Yes
51	Kolnadu	617575	b	Yes	Yes	c	Yes	c	b	c	Yes	b	b	Yes	Yes	Yes
52	Bolanthuru	617576	a	Yes	Yes	c	Yes	c	b	c	c	a	a	Yes	Yes	Yes
53	Veerakamba	617577	a	Yes	Yes	c	Yes	a	a	b	b	Yes	Yes	Yes	Yes	Yes
54	Ananthadi	617578	c	Yes	Yes	c	Yes	Yes	b	c	c	Yes	Yes	Yes	Yes	Yes
55	Mani	617579	b	Yes	Yes	c	Yes	b	Yes	b	b	a	Yes	Yes	Yes	Yes
56	Peraje	617580	c	Yes	Yes	c	Yes	b	Yes	Yes	c	Yes	Yes	Yes	Yes	Yes
57	Biliyur	617581	c	Yes	Yes	c	Yes	c	b	c	c	a	a	Yes	Yes	Yes
58	Perne	617582	c	Yes	Yes	c	Yes	c	b	c	c	Yes	Yes	Yes	Yes	Yes
59	Kedila	617583	b	Yes	Yes	b	Yes	b	b	b	b	Yes	Yes	Yes	Yes	Yes
60	Netlamudnur	617584	b	Yes	Yes	b	Yes	b	b	c	b	Yes	Yes	Yes	Yes	Yes

Village Directory
Land use(as in 2009)

Availability of electricity (Yes/No)				Land Use								
				Nearest Town	Area under different types of land use (in hectares rounded up to one decimal place)							
Power Supply for Domestic Use (ED)	Power Supply for Agricultural Use (EAG)	Power Supply for Commercial Use (EC)	Power Supply for All Uses (EA)	Name	Distance range code i.e. a for < 5 Kms, b for 5-10 Kms and c for 10+ kms .	Forests	Area under Non-agricultural Uses	Barren and Un-cultivable land	Permanent Pastures and Other Grazing Lands	Land Under Miscellaneous Tree Crops etc.	Culturable Waste Land	Location code no.
98	99	100	101	102	103	104	105	106	107	108	109	3
												Location CodeNo:-0130
No	No	No	Yes	MANGALORE	c	0	60.8	155.6	52	45.8	101.8	617565
No	No	No	Yes	BANTVAL	c	100	100	230.2	97	0	351.4	617566
No	No	No	Yes	BANTVAL	b	40	86.1	102	20	6.4	219.4	617567
No	No	No	Yes	BANTVAL	b	0	62.8	75.5	5	33.9	19.7	617568
No	No	No	Yes	BANTVAL	b	0	110	126.7	36	51.2	104.1	617569
No	No	No	Yes	BANTVAL	c	10	107.8	345.1	28.6	63	217.7	617570
No	No	No	Yes	BANTVAL	b	34	86.6	24.1	4	37.6	57.3	617571
No	No	No	Yes	BANTVAL	b	10	173.2	267.2	30	54.2	287.4	617572
No	No	No	Yes	BANTVAL	c	120	109.1	29.1	5	31.7	150	617573
No	No	No	Yes	BANTVAL	c	20	309.4	29.1	5	36.1	218.4	617574
No	No	No	Yes	BANTVAL	c	170	1056.3	147	112.6	0	162.6	617575
No	No	No	Yes	BANTVAL	c	90	108.2	74.7	24	37.7	14.3	617576
No	No	No	Yes	BANTVAL	c	34	136.1	187.5	42	21.6	11.2	617577
No	No	No	Yes	PUTTUR	c	83	13.3	26.8	5.8	24	28.3	617578
No	No	No	Yes	BANTVAL	c	60	110.1	56.2	17	25.6	10.9	617579
No	No	No	Yes	BANTVAL	c	70	87.4	37	28	25	11.9	617580
No	No	No	Yes	PUTTUR	c	100	102	122.3	20	27.2	10.9	617581
No	No	No	Yes	PUTTUR	c	36	98.8	93.4	20	0	64.9	617582
No	No	No	Yes	PUTTUR	b	101	103	166	25	29.6	25	617583
No	No	No	Yes	PUTTUR	b	64	44.2	71.2	22	12	16.2	617584

			Land Use					Area irrigated by source (in hectare).				
			Area under different types of land use (in hectares rounded up to one decimal place)									
Sl.no	Name of the village	Location code no.	Fallow lands other than current fallows	Current Fallows	Net Area Sown	Total Irrigated Land Area	Total Un-irrigated Land Area	Canals (C)	Wells/Tube-wells(W/TW)	Tanks/Lakes(T/L)	Water Falls(WF)	Others(O)
1	2	3	110	111	112	113	114	115	116	117	118	119
Name of CD Block:-Bantval												
41	Balepuni	617565	4.4	4.3	316.8	167.2	149.6	0	151.4	0	0	15.8
42	Ira	617566	9.5	24.3	407.4	231	176.4	0	231	0	0	0
43	Sajipamuda	617567	8.9	80.3	325.5	184.6	140.8	0	166	0	0	18.7
44	Amtoor	617568	6.7	4.8	309.3	150.3	159	0	141.1	0	0	9.2
45	Shambhoor	617569	9.5	5.3	213.3	163.1	50.2	0	142.8	0	0	20.3
46	Manchi	617570	5.8	3.3	431.4	171.3	260.1	0	148.8	0	0	22.5
47	Golthamajal	617571	11	6.8	334	203.7	130.3	0	195.6	0	0	8.2
48	Balthila	617572	10.3	5.9	379.8	234.8	145	0	180.4	54.5	0	0
49	Barimar	617573	7	9.6	309.9	161.5	148.4	0	130.5	0	0	31
50	Kadeshwalya	617574	7.8	5.3	574.8	271.1	303.7	0	255.1	0	0	16
51	Kolnadu	617575	10.2	4	689.4	497.4	192	0	442	0	0	55.4
52	Bolanthuru	617576	3.6	3	348.6	175.6	173	0	157.4	0	0	18.2
53	Veerakamba	617577	2.9	3	502.2	252.3	249.9	0	238.8	0	0	13.5
54	Ananthadi	617578	3	3.8	348.2	176.2	172	0	164.2	0	0	12
55	Mani	617579	2.9	5	236.5	143.8	92.7	0	129.8	0	0	14
56	Peraje	617580	3.5	3	252	149.2	102.8	0	139.2	0	0	10
57	Biliyur	617581	3.4	3	359.6	229	130.6	0	200.4	0	0	28.6
58	Perne	617582	3.4	3	247.6	167	80.6	0	162.7	0	0	4.3
59	Kedila	617583	3.3	3	473.5	291.9	181.6	0	0	287.2	0	4.8
60	Netlamudnur	617584	3.6	3	314.3	193.2	121.1	0	178.4	0	0	14.8

Name of three most important commodities manufactured

First	Second	Third	Name of the village	Location code no.
120	121	122	2	3
				Location CodeNo:-0130
-	-	-	Balepuni	617565
-	-	-	Ira	617566
-	-	-	Sajipamuda	617567
-	-	-	Amtoor	617568
-	-	-	Shambhoor	617569
-	-	-	Manchi	617570
Bricks & Tiles	-	-	Golthamajal	617571
-	-	-	Balthila	617572
-	-	-	Barimar	617573
-	-	-	Kadeshwalya	617574
-	-	-	Kolnadu	617575
Beedi	-	-	Bolanthuru	617576
-	-	-	Veerakamba	617577
-	-	-	Ananthadi	617578
-	-	-	Mani	617579
-	-	-	Peraje	617580
-	-	-	Biliyur	617581
-	-	-	Perne	617582
-	-	-	Kedila	617583
-	-	-	Netlamudnur	617584

Name of District:-Dakshina Kannada

Amenities and

Sl.no	Name of the village	Location code no.	Total area of the village (in hectares rounded up to one decimal place)	Total population (2011 census)	Number of households (2011 census)	Number of educational amenities available. (If not available within the village , the distance range code viz; a for < 5 Kms, b for 5-10 Kms and c for 10+ kms of nearest place where facility is available is given).								
						Pre-Primary school (PP)	Primary school (P)	Middle school (M)	Secondary School (S)	Senior Secondary school (SS)	Degree college of arts science & commerce (ASC)	Engineering college(EC)	Medical college (MC)	Management institute (MI)
1	2	3	4	5	6	7	8	9	10	11	12	13	14	15
Name of CD Block:-Bantval														
61	Vittalpadanur	617585	1481.8	6589	1235	1	3	3	b	b	b	c	a	b
62	Salethur	617586	530.2	2698	486	1	4	2	b	c	c	c	c	c
63	Karopady	617587	1477.1	6188	1204	a	4	2	1	b	c	c	c	c
64	Kanyana	617588	1537.2	7650	1465	5	5	2	1	1	b	c	c	c
65	Peruvai	617589	976.5	3062	613	3	3	2	b	1	c	c	c	c
66	Manila	617590	1121.4	3120	590	a	4	2	1	c	c	c	c	c
67	Alike	617591	1414.1	5840	1041	1	3	3	2	1	b	c	b	c
68	Idkidu	617592	844	3776	736	a	3	a	b	1	b	c	c	b
69	Kula	617593	556.8	3506	650	a	2	1	a	a	b	b	b	b
70	Vittalmudnoor	617594	1327.3	4498	842	a	4	3	a	a	a	b	b	c
71	Kepu	617595	1585.4	6166	1189	1	6	6	2	1	b	c	c	c
72	Punacha	617596	2785.4	7978	1620	2	9	7	1	b	b	c	c	c
	Block Total		**63011.8**	**279482**	**54562**	**40**	**195**	**137**	**42**	**24**	**7**	**0**	**0**	**0**

Number of educational amenities available. (If not available within the village , the distance range code viz; a for < 5 Kms, b for 5-10 Kms and c for 10+ kms of nearest place where facility is available is given).

Number of Medical Amenities available. (If not available within the village , the distance range code viz; a for < 5 Kms, b for 5-10 Kms and c for 10+ kms of nearest place where facility is available is given).

Polytechnic (Pt)	Vocational training school /ITI	Non-formal training centre (NFTC)	Special school for disabled (SSD)	Others (specify)	Community health centre (CHC)	Primary health centre (PHC)	Primary health sub centre (PHS)	Maternity and child welfare centre (MCW)	T.B. clinic (TBC)	Hospital-allopathic (HA)	Hospital-alternative medicine (HO)	Dispensary (D)	Veterinary hospital (VH)	Mobile health clinic(MHC)	Family welfare centre (FWC)	Location code no.
16	17	18	19	20	21	22	23	24	25	26	27	28	29	30	31	3
																Location CodeNo:-0130
c	b	c	c		b	b	2	b	b	c	b	1	b	b	2	617585
c	a	c	c		c	c	1	c	c	c	c	c	c	a	1	617586
c	a	c	c		c	b	1	b	b	c	c	b	c	b	1	617587
c	b	c	c		b	1	1	1	1	b	b	b	1	b	1	617588
c	c	c	c		c	1	3	1	1	c	c	c	c	c	3	617589
c	c	c	c		c	c	2	c	c	c	c	c	c	c	2	617590
b	b	c	c		c	1	3	1	1	c	c	b	b	b	3	617591
b	b	c	c		b	c	b	c	c	c	c	c	b	c	b	617592
b	b	a	c		b	a	1	a	a	b	a	b	a	b	1	617593
c	a	b	c		a	a	1	a	a	b	b	a	a	b	1	617594
c	b	c	c		b	1	2	1	1	c	b	b	1	c	2	617595
a	b	c	c		b	b	1	b	b	b	c	1	1	1	1	617596
1	**0**	**0**	**0**	**0**	**1**	**15**	**83**	**15**	**15**	**0**	**1**	**8**	**24**	**1**	**83**	

Sl.no	Name of the village	Location code no.	Number of Non-Government Medical Amenities available.							Availability of drinking water - (Yes / No)			
			Charitable non Govt. hospital/Nursing home.	Medical practitioner with MBBS Degree	Medical practitioner with other degree	Medical practitioner with no degree	Traditional practitioner and faith healer .	Medicine Shop	Others	Tap water (Treated/Untreated)	Well water (Covered / Uncovered well)	Hand Pump	Tube wells / Bore well
1	2	3	32	33	34	35	36	37	38	39	40	41	42
Name of CD Block:-Bantval													
61	Vittalpadanur	617585	0	1	0	0	1	0	0	Yes	Yes	Yes	Yes
62	Salethur	617586	0	0	0	0	0	0	0	Yes	Yes	Yes	Yes
63	Karopady	617587	0	1	2	0	0	0	0	Yes	Yes	Yes	Yes
64	Kanyana	617588	0	1	1	0	1	0	0	Yes	Yes	Yes	Yes
65	Peruvai	617589	0	1	1	0	0	0	0	Yes	Yes	Yes	Yes
66	Manila	617590	0	1	1	0	0	0	0	Yes	Yes	Yes	Yes
67	Alike	617591	1	2	0	0	0	1	0	Yes	Yes	Yes	Yes
68	Idkidu	617592	0	0	1	0	0	0	0	Yes	Yes	Yes	Yes
69	Kula	617593	0	0	0	0	0	0	0	Yes	Yes	Yes	Yes
70	Vittalmudnoor	617594	0	0	0	0	0	0	0	Yes	Yes	Yes	Yes
71	Kepu	617595	0	0	1	0	0	0	0	Yes	Yes	Yes	Yes
72	Punacha	617596	0	2	1	0	0	0	0	Yes	Yes	Yes	Yes
Block Total			**2**	**40**	**35**	**22**	**29**	**20**	**0**	**71**	**72**	**72**	**72**

Village Directory
Land use(as in 2009)

Availability of drinking water - (Yes / No)				Availability of toilet & others (Yes / No)				Communication and transport facilities (If amenities available code -Yes is given except for Village Pin Code ,If not available within the village , the distance range code viz; a for < 5 Kms, b for 5-10 Kms and c for 10+ kms of nearest place where facility is available is given).							
Spring	River / Canal	Tank / Pond / Lake	Others	Community toilet including bath.	Community toilet excluding bath.	Rural sanitary mart or sanitary hardware outlet available near the village.	Community bio- gas or recycle of waste for productive use.	Post office(PO)	Sub post office (SPO)	Post & Telegraph office (P&TO)	Village Pin Code	Telephones (Land lines)	Public call office (PCO)	Mobile phone coverage	Location code no.
43	44	45	46	47	48	49	50	51	52	53	54	55	56	57	3
															Location CodeNo:-0130
No	Yes	No	No	No	No	Yes	No	Yes	b	b	574222	Yes	Yes	Yes	617585
No	Yes	No	No	No	Yes	Yes	No	Yes	a	a	574323	Yes	Yes	Yes	617586
No	No	No	No	No	No	Yes	No	Yes	b	c	574243	Yes	Yes	Yes	617587
No	No	No	No	No	No	Yes	No	Yes	Yes	b	574279	Yes	Yes	Yes	617588
No	No	No	No	No	No	No	No	Yes	a	c	574260	Yes	Yes	Yes	617589
No	No	Yes	No	No	No	No	No	Yes	Yes	c	574243	Yes	Yes	Yes	617590
No	No	No	No	No	No	Yes	No	Yes	Yes	Yes	574235	Yes	Yes	Yes	617591
No	No	No	No	No	No	Yes	No	b	Yes	b	574222	Yes	Yes	Yes	617592
No	No	Yes	No	No	No	No	No	Yes	b	Yes	574243	Yes	Yes	Yes	617593
No	No	No	No	No	No	Yes	No	Yes	a	a	574243	Yes	a	Yes	617594
No	No	No	No	No	No	Yes	No	Yes	Yes	b	574243	Yes	Yes	Yes	617595
No	No	No	No	Yes	Yes	Yes	No	Yes	a	b	574243	Yes	Yes	Yes	617596
1	**22**	**10**	**2**	**7**	**20**	**63**	**1**	**43**	**35**	**15**	**72**	**72**	**61**	**71**	

Communication and transport facilities (If amenities available code - Yes is given except for Village Pin Code ,If not available within the village , the distance range code viz; a for < 5 Kms, b for 5-10 Kms and c for 10+ kms of nearest place where facility is available is given).

Sl.no	Name of the village	Location code no.	Internet cafes/ Common service centre (CSC)	Private courier facility	Bus service (Public & Private)	Railway stations	Auto/Modified Autos	Taxis and Vans	Tractors	Cycle-pulled rickshaws(Manual & Machine driven)	Carts driven by animals	Sea /River ferry service
1	2	3	58	59	60	61	62	63	64	65	66	67
Name of CD Block:-Bantval												
61	Vittalpadanur	617585	c	c	Yes	c	Yes	c	a	c	b	c
62	Salethur	617586	Yes	c	Yes	Yes	b	Yes	a	c	b	c
63	Karopady	617587	c	c	Yes	c	Yes	Yes	a	c	b	c
64	Kanyana	617588	c	c	Yes	c	Yes	c	b	c	b	c
65	Peruvai	617589	c	c	Yes	c	Yes	Yes	b	c	b	c
66	Manila	617590	c	c	Yes	c	Yes	Yes	a	c	b	c
67	Alike	617591	c	c	Yes	c	Yes	Yes	a	c	b	c
68	Idkidu	617592	c	c	Yes	c	Yes	Yes	a	c	b	c
69	Kula	617593	Yes	b	Yes	Yes	b	Yes	a	b	b	c
70	Vittalmudnoor	617594	b	b	Yes	b	Yes	b	a	b	b	c
71	Kepu	617595	c	c	Yes	c	Yes	c	Yes	c	b	c
72	Punacha	617596	c	Yes	Yes	c	Yes	c	a	c	b	c
	Block Total		**14**	**13**	**71**	**9**	**67**	**45**	**9**	**0**	**0**	**8**

Village Directory
Land use(as in 2009)

Village connected to highways,village roads, banks & credit societies (If amenities available code -Yes is given, If not available within the village , the distance range code viz; a for < 5 Kms, b for 5-10 Kms and c for 10+ kms of nearest place where facility is available is given).										Availability of miscellaneous facilities (If amenities available code -Yes is given, If not available within the village , the distance range code viz; a for < 5 Kms, b for 5-10 Kms and c for 10+ kms of nearest place where facility is available is						
Connected to national highway(NH)	Connected to state highway(SH)	Connected to major district road (MDR)	Connected to others district road	Pucca roads	Kutchcha roads	Water bounded macadam(WBM) roads	Navigable waterway (river/canal)(NW)	Footpaths (FP)	Commercial & Co-operative Banks	ATM	Agricultural Credit Societies	Self-Help Group (SHG)	Public distribution system (PDS) shop	Mandis / Regular market	Weekly Haat	Location code no.
68	69	70	71	72	73	74	75	76	77	78	79	80	81	82	83	3
																Location CodeNo:-0130
c	Yes	Yes	Yes	Yes	Yes	b	c	Yes	a	b	b	Yes	Yes	c	b	617585
c	c	Yes	Yes	Yes	Yes	Yes	c	Yes	Yes	c	b	Yes	Yes	c	b	617586
c	Yes	Yes	Yes	Yes	Yes	a	a	Yes	b	c	Yes	Yes	Yes	c	b	617587
c	Yes	Yes	Yes	Yes	Yes	b	c	Yes	Yes	c	c	Yes	Yes	c	b	617588
c	c	c	Yes	Yes	Yes	b	c	Yes	b	c	Yes	Yes	Yes	c	Yes	617589
c	c	c	Yes	Yes	Yes	a	c	Yes	a	b	b	Yes	Yes	b	b	617590
c	Yes	Yes	Yes	Yes	Yes	Yes	c	Yes	Yes	c	a	Yes	Yes	Yes	Yes	617591
c	Yes	Yes	Yes	Yes	Yes	Yes	c	Yes	a	c	Yes	Yes	Yes	Yes	a	617592
a	Yes	Yes	b	Yes	Yes	Yes	c	Yes	a	b	b	Yes	Yes	b	b	617593
c	Yes	b	Yes	Yes	Yes	Yes	c	Yes	a	b	a	Yes	Yes	b	a	617594
c	Yes	Yes	Yes	Yes	Yes	Yes	c	Yes	a	c	b	Yes	Yes	Yes	b	617595
c	Yes	Yes	Yes	Yes	Yes	Yes	c	Yes	Yes	b	Yes	Yes	Yes	b	b	617596
12	**19**	**58**	**65**	**72**	**72**	**49**	**8**	**72**	**10**	**4**	**8**	**71**	**61**	**9**	**8**	

Availability of miscellaneous facilities (If amenities available code -Yes is given, If not available within the village , the distance range code viz; a for < 5 Kms, b for 5-10 Kms and c for 10+ kms of nearest place where facility is available is given).

Sl.no	Name of the village	Location code no.	Agricultural marketing society	Integrated Child Development Scheme (Nutritional Centres)	Anganwadi Centre (Nutritional Centres)	Others (Nutritional Centres)	ASHA (Accredited Social Health Activist)	Community centre with/without TV	Sports Field,	Sports Club / Recreation Centre	Cinema / Video Hall	Public Library	Public Reading Room	Newspaper Supply	Assembly Polling station	Birth & Death Registration Office
1	2	3	84	85	86	87	88	89	90	91	92	93	94	95	96	97
Name of CD Block:-Bantval																
61	Vittalpadanur	617585	c	Yes	Yes	c	Yes	c	Yes	Yes	c	Yes	Yes	Yes	Yes	Yes
62	Salethur	617586	c	Yes	Yes	c	Yes	c	b	c	c	Yes	Yes	Yes	Yes	Yes
63	Karopady	617587	c	Yes	Yes	c	Yes	c	b	c	c	Yes	Yes	Yes	Yes	Yes
64	Kanyana	617588	c	Yes	Yes	c	Yes	c	b	c	c	Yes	Yes	Yes	Yes	Yes
65	Peruvai	617589	c	Yes	Yes	c	Yes	c	Yes	c	c	Yes	Yes	Yes	Yes	Yes
66	Manila	617590	b	Yes	Yes	c	Yes	c	b	b	b	Yes	Yes	Yes	Yes	Yes
67	Alike	617591	c	Yes	Yes	c	Yes	Yes	b	c	c	Yes	Yes	Yes	Yes	Yes
68	Idkidu	617592	c	Yes	Yes	c	Yes	c	Yes	c	c	Yes	Yes	Yes	Yes	Yes
69	Kula	617593	a	Yes	Yes	b	Yes	a	Yes	c	b	Yes	Yes	Yes	Yes	Yes
70	Vittalmudnoor	617594	b	Yes	Yes	b	Yes	Yes	b	Yes	b	Yes	Yes	Yes	Yes	Yes
71	Kepu	617595	b	Yes	Yes	c	Yes	b	b	b	b	Yes	Yes	Yes	Yes	Yes
72	Punacha	617596	b	Yes	Yes	b	Yes	b	b	b	b	Yes	Yes	Yes	Yes	Yes
	Block Total		**0**	**72**	**72**	**0**	**71**	**14**	**21**	**6**	**4**	**45**	**46**	**72**	**69**	**72**

Village Directory
Land use(as in 2009)

Availability of electricity (Yes/No)				Land Use								
				Nearest Town		Area under different types of land use (in hectares rounded up to one decimal place)						
Power Supply for Domestic Use (ED)	Power Supply for Agricultural Use (EAG)	Power Supply for Commercial Use (EC)	Power Supply for All Uses (EA)	Name	Distance range code i.e. a for < 5 Kms, b for 5-10 Kms and c for 10+ kms .	Forests	Area under Non-agricultural Uses	Barren and Un-cultivable land	Permanent Pastures and Other Grazing Lands	Land Under Miscellaneous Tree Crops etc.	Culturable Waste Land	Location code no.
98	99	100	101	102	103	104	105	106	107	108	109	3
												Location CodeNo:-0130
No	No	No	Yes	BANTVAL	c	83	205.7	500	35	33.4	33.4	617585
No	No	No	Yes	BANTVAL	c	10	66	20.4	16.7	0	38.4	617586
No	No	No	Yes	PUTTUR	c	222	219	233.7	81	29.7	9.1	617587
No	No	No	Yes	PUTTUR	c	259	270.6	239.2	90	37.6	30.1	617588
No	No	No	Yes	PUTTUR	c	31	141.1	212.6	58	72.4	39.8	617589
No	No	No	Yes	PUTTUR	c	25	323.2	300.9	55	0	8.6	617590
No	No	No	Yes	PUTTUR	c	136	256.8	162.8	44	35.6	43.2	617591
No	No	No	Yes	PUTTUR	c	190	92	84.1	16	30.2	19.8	617592
No	No	No	Yes	PUTTUR	b	4	104	37	19	22.3	28.4	617593
No	No	No	Yes	PUTTUR	b	0	258.8	516.9	70.5	30.5	18.5	617594
No	No	No	Yes	PUTTUR	c	157	250.7	251.6	154	51.2	74.2	617595
No	No	No	Yes	PUTTUR	c	597	219	792	151	40.6	66.7	617596
0	**0**	**0**	**72**		**0**	**0**	**4416**	**9190.9**	**11527.2**	**1968.2**	**1846.1**	**7983.3**

			Land Use					Area irrigated by source (in hectare).				
			Area under different types of land use (in hectares rounded up to one decimal place)									
Sl.no	Name of the village	Location code no.	Fallow lands other than current fallows	Current Fallows	Net Area Sown	Total Irrigated Land Area	Total Un-irrigated Land Area	Canals (C)	Wells/Tube-wells(W/TW)	Tanks/Lakes(T/L)	Water Falls(WF)	Others(O)
1	2	3	110	111	112	113	114	115	116	117	118	119
Name of CD Block:-Bantval												
61	Vittalpadanur	617585	5.3	4.2	581.7	368.6	213.1	0	292.6	0	0	76
62	Salethur	617586	3.8	3.2	371.7	197.8	173.9	0	163	0	0	34.8
63	Karopady	617587	4.4	4.2	674	353.8	320.2	0	342.8	0	0	11
64	Kanyana	617588	8.1	4.2	598.4	356.6	241.8	0	336.8	0	0	19.8
65	Peruvai	617589	4	3	414.6	216.2	198.4	0	193.9	0	0	22.3
66	Manila	617590	3.7	4.5	400.5	211.5	189	0	150	50	0	11.5
67	Alike	617591	4.4	4	727.2	421.1	306.1	0	421.1	0	0	0
68	Idkidu	617592	6.1	3.2	402.5	248.6	154	0	221.4	0	0	27.2
69	Kula	617593	3	3.7	335.3	176.4	158.8	0	110.4	0	0	66
70	Vittalmudnoor	617594	2.9	3.8	425.4	231.3	194.1	0	222.4	0	0	8.8
71	Kepu	617595	4	3.5	639.1	255.2	383.9	0	247	0	0	8.2
72	Punacha	617596	4	6.4	908.7	381	527.7	0	376.2	0	0	4.8
	Block Total		**1027.1**	**525.2**	**24527.8**	**13696.5**	**10831**	**72.3**	**11935**	**391.7**	**3.2**	

Name of three most important commodities manufactured

First	Second	Third	Name of the village	Location code no.
120	121	122	2	3
				Location CodeNo:-0130
-	-	-	Vittalpadanur	617585
-	-	-	Salethur	617586
-	-	-	Karopady	617587
-	-	-	Kanyana	617588
-	-	-	Peruvai	617589
-	-	-	Manila	617590
-	-	-	Alike	617591
-	-	-	Idkidu	617592
-	-	-	Kula	617593
-	-	-	Vittalmudnoor	617594
-	-	-	Kepu	617595
Sprinkler Irrigation Appliance	Arecanut Plates	-	Punacha	617596

Name of District:-Dakshina Kannada

Amenities and

Sl.no	Name of the village	Location code no.	Total area of the village (in hectares rounded up to one decimal place)	Total population (2011 census)	Number of households (2011 census)	Number of educational amenities available. (If not available within the village , the distance range code viz; a for < 5 Kms, b for 5-10 Kms and c for 10+ kms of nearest place where facility is available is given).								
						Pre-Primary school (PP)	Primary school (P)	Middle school (M)	Secondary School (S)	Senior Secondary school (SS)	Degree college of arts science & commerce (ASC)	Engineering college(EC)	Medical college (MC)	Management institute (MI)
1	2	3	4	5	6	7	8	9	10	11	12	13	14	15
Name of CD Block:-Beltangadi														
1	Marodi	617606	1264.4	2582	537	a	3	3	b	b	c	c	c	c
2	Naravi	617607	2740.5	3950	833	1	2	2	1	1	c	c	c	c
3	Kuthluru	617608	2656.3	1859	378	a	1	1	a	a	c	c	c	c
4	Sulkeri	617609	512.8	829	187	a	1	1	b	b	c	c	c	c
5	Kokradi	617610	620.1	1395	282	b	1	2	1	1	c	c	c	c
6	Savya	617611	794.7	1403	290	a	1	1	a	a	b	c	c	c
7	Peradi	617612	614.3	1506	308	a	1	1	a	c	c	c	c	c
8	Kashipatna	617613	1012.7	2673	554	a	2	2	1	b	b	b	c	b
9	Badakodi	617614	583	1337	257	a	1	b	1	b	c	b	c	c
10	Hosangadi	617615	1064	3366	702	a	2	2	1	b	c	c	c	c
11	Arambodi	617616	1380	3442	673	a	4	2	b	b	c	c	c	c
12	Gunduri	617617	565.4	1175	230	a	1	a	b	b	c	c	c	c
13	Venooru	617618	713.7	2317	506	a	2	2	1	1	c	c	b	c
14	Karimanelu	617619	929.1	2463	518	a	2	2	a	a	c	c	c	c
15	Moodukodi	617620	889.5	2557	547	a	1	1	a	a	c	c	c	c
16	Andinje	617621	994.5	2175	491	a	2	1	a	a	c	c	c	c
17	Kudyadi	617622	367.6	701	156	b	1	a	b	b	c	c	b	c
18	Navara	617623	553.2	912	193	b	1	a	b	b	c	c	c	c
19	Sulkerimogru	617624	1717.9	1196	281	a	1	1	a	a	c	c	c	c
20	Shirlalu	617625	2414.5	2336	495	a	1	1	a	a	c	b	c	c

Location CodeNo:-575

Number of educational amenities available. (If not available within the village , the distance range code viz; a for < 5 Kms, b for 5-10 Kms and c for 10+ kms of nearest place where facility is available is given).					Number of Medical Amenities available. (If not available within the village , the distance range code viz; a for < 5 Kms, b for 5-10 Kms and c for 10+ kms of nearest place where facility is available is given).											
Polytechnic (Pt)	Vocational training school /ITI	Non-formal training centre (NFTC)	Special school for disabled (SSD)	Others (specify)	Community health centre (CHC)	Primary health centre (PHC)	Primary health sub centre (PHS)	Maternity and child welfare centre (MCW)	T.B. clinic (TBC)	Hospital-allopathic (HA)	Hospital-alternative medicine (HO)	Dispensary (D)	Veterinary hospital (VH)	Mobile health clinic(MHC)	Family welfare centre (FWC)	Location code no.
16	17	18	19	20	21	22	23	24	25	26	27	28	29	30	31	3
																Location CodeNo:-0131
c	c	c	c		c	b	a	b	b	b	c	b	b	c	a	617606
c	c	c	c		c	1	1	1	1	c	c	b	1	c	1	617607
c	c	c	c		c	a	1	a	a	a	c	a	a	c	1	617608
c	c	c	c		c	b	b	b	b	b	c	b	b	c	b	617609
c	c	c	b		c	b	1	b	b	c	c	c	c	c	1	617610
c	c	c	b		c	b	a	b	b	b	c	b	a	c	a	617611
c	c	c	b		c	b	1	b	b	c	c	c	b	c	1	617612
b	b	b	b		b	b	1	b	b	b	b	b	b	c	1	617613
c	c	c	b		c	b	b	b	b	b	c	c	b	c	b	617614
c	c	c	b		c	b	1	b	b	b	c	c	b	c	1	617615
c	a	c	b		c	b	1	b	b	c	c	c	b	c	1	617616
c	c	c	b		c	b	1	b	b	b	c	b	b	c	1	617617
c	c	c	1		c	1	1	1	1	c	c	1	1	c	1	617618
c	c	c	a		b	a	1	a	a	a	c	a	a	c	1	617619
c	c	c	a		c	a	a	a	a	a	c	a	a	c	a	617620
c	c	c	b		b	b	a	b	b	b	c	b	1	c	a	617621
c	c	c	b		c	b	1	b	b	c	c	b	b	c	1	617622
c	c	c	c		c	b	b	b	b	c	c	b	b	c	b	617623
c	c	c	c		c	a	1	a	a	a	c	a	a	c	1	617624
c	c	c	c		c	a	a	a	a	a	c	a	a	c	a	617625

Sl.no	Name of the village	Location code no.	Number of Non-Government Medical Amenities available.							Availability of drinking water - (Yes / No)			
			Charitable non Govt. hospital/Nursing home.	Medical practitioner with MBBS Degree	Medical practitioner with other degree	Medical practitioner with no degree	Traditional practitioner and faith healer .	Medicine Shop	Others	Tap water (Treated/Untreated)	Well water (Covered / Uncovered well)	Hand Pump	Tube wells / Bore well
1	2	3	32	33	34	35	36	37	38	39	40	41	42
Name of CD Block:-Beltangadi													
1	Marodi	617606	0	0	1	0	0	0	0	Yes	Yes	Yes	Yes
2	Naravi	617607	0	2	0	1	4	2	0	Yes	Yes	Yes	Yes
3	Kuthluru	617608	0	0	0	0	0	0	0	Yes	Yes	Yes	Yes
4	Sulkeri	617609	0	0	0	0	0	0	0	Yes	Yes	Yes	Yes
5	Kokradi	617610	0	0	1	0	0	0	0	Yes	Yes	Yes	Yes
6	Savya	617611	0	0	1	0	0	0	0	Yes	Yes	Yes	Yes
7	Peradi	617612	0	0	0	0	0	0	0	Yes	Yes	Yes	Yes
8	Kashipatna	617613	0	0	0	0	0	0	0	Yes	Yes	Yes	Yes
9	Badakodi	617614	0	0	1	0	0	0	0	Yes	Yes	Yes	Yes
10	Hosangadi	617615	0	0	0	0	0	0	0	Yes	Yes	Yes	Yes
11	Arambodi	617616	0	0	0	0	0	0	0	Yes	Yes	Yes	Yes
12	Gunduri	617617	0	0	0	0	0	0	0	Yes	Yes	Yes	Yes
13	Venooru	617618	0	1	0	0	0	2	0	Yes	Yes	Yes	Yes
14	Karimanelu	617619	0	0	0	0	0	0	0	Yes	Yes	Yes	Yes
15	Moodukodi	617620	0	0	1	0	0	0	0	Yes	Yes	Yes	Yes
16	Andinje	617621	0	0	0	0	0	0	0	Yes	Yes	Yes	Yes
17	Kudyadi	617622	0	0	0	0	0	0	0	No	Yes	Yes	Yes
18	Navara	617623	0	0	0	0	0	0	0	No	Yes	Yes	Yes
19	Sulkerimogru	617624	0	0	0	0	0	0	0	Yes	Yes	Yes	Yes
20	Shirlalu	617625	0	0	1	0	0	0	0	Yes	Yes	Yes	Yes

Village Directory
Land use(as in 2009)

Availability of drinking water - (Yes / No)				Availability of toilet & others (Yes / No)				Communication and transport facilities (If amenities available code -Yes is given except for Village Pin Code ,If not available within the village , the distance range code viz; a for < 5 Kms, b for 5-10 Kms and c for 10+ kms of nearest place where facility is available is given).							
Spring	River / Canal	Tank / Pond / Lake	Others	Community toilet including bath.	Community toilet excluding bath.	Rural sanitary mart or sanitary hardware outlet available near the village.	Community bio- gas or recycle of waste for productive use.	Post office(PO)	Sub post office (SPO)	Post & Telegraph office (P&TO)	Village Pin Code	Telephones (Land lines)	Public call office (PCO)	Mobile phone coverage	Location code no.
43	44	45	46	47	48	49	50	51	52	53	54	55	56	57	3
															Location CodeNo:-0131
No	Yes	Yes	No	No	No	No	No	Yes	b	Yes	574236	Yes	Yes	Yes	617606
No	Yes	Yes	No	Yes	No	No	No	Yes	Yes	Yes	574109	Yes	Yes	Yes	617607
No	Yes	Yes	No	No	No	No	No	Yes	a	a	574109	Yes	Yes	Yes	617608
No	Yes	No	No	No	No	No	No	Yes	b	b	574109	Yes	Yes	Yes	617609
No	Yes	No	No	No	No	No	No	Yes	b	Yes	574242	Yes	Yes	Yes	617610
No	Yes	Yes	No	No	No	No	No	Yes	b	b	574242	Yes	Yes	Yes	617611
No	No	Yes	No	No	No	No	No	Yes	b	b	574236	Yes	Yes	Yes	617612
No	Yes	Yes	No	No	No	No	No	Yes	b	Yes	574236	Yes	Yes	Yes	617613
No	Yes	Yes	No	No	No	No	No	b	b	b	574227	Yes	b	b	617614
No	Yes	No	Yes	No	No	No	Yes	Yes	b	Yes	574227	Yes	Yes	Yes	617615
No	Yes	Yes	No	No	No	Yes	No	Yes	b	Yes	574237	Yes	b	Yes	617616
No	Yes	Yes	No	No	No	No	No	b	b	b	574242	Yes	b	Yes	617617
No	Yes	Yes	No	No	No	No	No	Yes	Yes	Yes	574242	Yes	Yes	Yes	617618
No	Yes	Yes	No	No	No	No	No	Yes	a	Yes	574242	Yes	Yes	Yes	617619
No	Yes	Yes	No	No	No	No	No	Yes	a	Yes	574242	Yes	Yes	Yes	617620
No	Yes	Yes	No	No	No	No	Yes	Yes	b	b	574242	Yes	Yes	Yes	617621
No	Yes	Yes	No	No	No	No	Yes	a	a	c	574217	Yes	Yes	Yes	617622
No	Yes	No	No	No	No	No	Yes	a	a	c	574109	Yes	Yes	Yes	617623
No	Yes	Yes	No	No	No	No	No	a	b	c	574217	Yes	Yes	Yes	617624
No	Yes	Yes	No	No	No	Yes	No	Yes	b	b	574217	Yes	Yes	Yes	617625

Communication and transport facilities (If amenities available code - Yes is given except for Village Pin Code ,If not available within the village , the distance range code viz; a for < 5 Kms, b for 5-10 Kms and c for 10+ kms of nearest place where facility is available is given).

Sl.no	Name of the village	Location code no.	Internet cafes/ Common service centre (CSC)	Private courier facility	Bus service (Public & Private)	Railway stations	Auto/Modified Autos	Taxis and Vans	Tractors	Cycle-pulled rickshaws(Manual & Machine driven)	Carts driven by animals	Sea /River ferry service
1	2	3	58	59	60	61	62	63	64	65	66	67
Name of CD Block:-Beltangadi												
1	Marodi	617606	c	c	Yes	c	Yes	c	Yes	c	b	c
2	Naravi	617607	c	Yes	Yes	c	Yes	Yes	a	c	b	c
3	Kuthluru	617608	c	c	Yes	c	b	c	a	c	b	c
4	Sulkeri	617609	c	c	Yes	c	Yes	Yes	c	c	b	c
5	Kokradi	617610	c	c	Yes	c	Yes	Yes	c	c	b	c
6	Savya	617611	c	c	Yes	c	Yes	Yes	b	c	b	b
7	Peradi	617612	c	c	Yes	c	Yes	c	Yes	c	b	c
8	Kashipatna	617613	Yes	b	Yes	c	Yes	Yes	b	b	b	c
9	Badakodi	617614	c	c	Yes	c	Yes	c	b	c	b	c
10	Hosangadi	617615	Yes	c	Yes	c	Yes	Yes	b	c	b	c
11	Arambodi	617616	Yes	c	Yes	c	Yes	Yes	a	c	b	c
12	Gunduri	617617	c	c	Yes	c	b	c	c	c	b	c
13	Venooru	617618	Yes	Yes	Yes	c	Yes	Yes	b	c	b	c
14	Karimanelu	617619	b	b	Yes	c	Yes	b	b	b	b	c
15	Moodukodi	617620	c	c	Yes	c	Yes	c	b	c	b	c
16	Andinje	617621	b	b	Yes	c	Yes	Yes	Yes	b	b	c
17	Kudyadi	617622	c	c	Yes	c	b	c	b	Yes	Yes	c
18	Navara	617623	c	c	Yes	c	b	c	b	c	b	c
19	Sulkerimogru	617624	c	c	Yes	c	a	Yes	a	c	b	c
20	Shirlalu	617625	c	c	Yes	c	b	Yes	c	c	b	c

Village Directory
Land use(as in 2009)

Village connected to highways,village roads, banks & credit societies (If amenities available code -Yes is given, If not available within the village , the distance range code viz; a for < 5 Kms, b for 5-10 Kms and c for 10+ kms of nearest place where facility is available is given).								Availability of miscellaneous facilities (If amenities available code -Yes is given, If not available within the village , the distance range code viz; a for < 5 Kms, b for 5-10 Kms and c for 10+ kms of nearest place where facility is available is								
Connected to national highway(NH)	Connected to state highway(SH)	Connected to major district road (MDR)	Connected to others district road	Pucca roads	Kutchcha roads	Water bounded macadam(WBM) roads	Navigable waterway (river/canal)(NW)	Footpaths (FP)	Commercial & Co-operative Banks	ATM	Agricultural Credit Societies	Self-Help Group (SHG)	Public distribution system (PDS) shop	Mandis / Regular market	Weekly Haat	Location code no.
68	69	70	71	72	73	74	75	76	77	78	79	80	81	82	83	3
																Location CodeNo:-0131
c	c	c	Yes	Yes	Yes	Yes	c	Yes	b	c	b	Yes	Yes	c	b	617606
c	Yes	Yes	Yes	Yes	Yes	Yes	c	Yes	Yes	a	Yes	Yes	Yes	b	b	617607
c	Yes	c	c	Yes	Yes	Yes	c	Yes	b	c	b	Yes	a	c	b	617608
c	Yes	Yes	Yes	Yes	Yes	Yes	c	Yes	b	b	a	Yes	a	c	b	617609
c	Yes	Yes	Yes	Yes	Yes	Yes	c	Yes	b	b	b	Yes	a	b	b	617610
c	c	c	Yes	Yes	Yes	a	b	Yes	a	b	b	Yes	a	c	b	617611
b	c	c	Yes	Yes	Yes	Yes	c	Yes	a	c	Yes	Yes	a	c	b	617612
b	b	Yes	Yes	Yes	Yes	Yes	c	Yes	a	b	b	Yes	Yes	b	a	617613
c	c	c	c	Yes	Yes	Yes	c	Yes	b	c	b	Yes	a	c	b	617614
c	Yes	Yes	Yes	Yes	Yes	Yes	c	Yes	b	c	b	Yes	Yes	b	b	617615
a	c	c	c	Yes	Yes	Yes	c	Yes	b	c	b	Yes	Yes	c	Yes	617616
c	Yes	c	Yes	Yes	Yes	Yes	c	Yes	a	c	a	Yes	a	a	a	617617
c	Yes	Yes	Yes	Yes	Yes	b	c	Yes	Yes	c	Yes	Yes	Yes	c	b	617618
c	Yes	Yes	Yes	Yes	Yes	b	c	Yes	b	b	b	Yes	Yes	b	b	617619
b	Yes	Yes	Yes	Yes	Yes	Yes	c	Yes	a	a	b	Yes	Yes	c	b	617620
c	b	b	Yes	Yes	Yes	b	c	Yes	a	b	a	Yes	Yes	b	b	617621
c	Yes	Yes	Yes	Yes	Yes	Yes	c	Yes	b	c	b	Yes	a	c	b	617622
a	Yes	Yes	Yes	Yes	Yes	Yes	c	Yes	b	b	a	Yes	a	c	b	617623
c	c	c	c	Yes	Yes	Yes	c	Yes	b	c	Yes	Yes	a	c	b	617624
b	c	c	Yes	Yes	Yes	Yes	c	Yes	b	b	a	Yes	Yes	c	b	617625

Availability of miscellaneous facilities (If amenities available code -Yes is given, If not available within the village , the distance range code viz; a for < 5 Kms, b for 5-10 Kms and c for 10+ kms of nearest place where facility is available is given).

Sl.no	Name of the village	Location code no.	Agricultural marketing society	Integrated Child Development Scheme (Nutritional Centres)	Anganwadi Centre (Nutritional Centres)	Others (Nutritional Centres)	ASHA (Accredited Social Health Activist)	Community centre with/without TV	Sports Field,	Sports Club / Recreation Centre	Cinema / Video Hall	Public Library	Public Reading Room	Newspaper Supply	Assembly Polling station	Birth & Death Registration Office
1	2	3	84	85	86	87	88	89	90	91	92	93	94	95	96	97
Name of CD Block:-Beltangadi																
1	Marodi	617606	c	Yes	Yes	c	Yes	c	Yes	c	c	c	b	Yes	Yes	Yes
2	Naravi	617607	b	Yes	Yes	c	Yes	a	a	a	a	Yes	Yes	Yes	Yes	Yes
3	Kuthluru	617608	c	Yes	Yes	c	Yes	Yes	b	b	c	Yes	Yes	Yes	Yes	Yes
4	Sulkeri	617609	c	Yes	Yes	c	Yes	c	Yes	c	c	Yes	Yes	Yes	a	Yes
5	Kokradi	617610	b	Yes	Yes	c	Yes	b	Yes	b	b	b	b	Yes	Yes	Yes
6	Savya	617611	c	Yes	Yes	c	Yes	b	Yes	b	b	b	b	Yes	Yes	Yes
7	Peradi	617612	c	Yes	Yes	c	Yes	c	Yes	c	c	Yes	Yes	Yes	Yes	Yes
8	Kashipatna	617613	b	Yes	Yes	b	Yes	b	b	c	b	Yes	Yes	Yes	Yes	Yes
9	Badakodi	617614	c	Yes	Yes	c	Yes	b	Yes	b	c	b	b	Yes	Yes	Yes
10	Hosangadi	617615	b	Yes	Yes	c	Yes	c	Yes	b	c	Yes	Yes	Yes	Yes	Yes
11	Arambodi	617616	c	Yes	Yes	c	Yes	c	Yes	c	c	Yes	Yes	Yes	Yes	Yes
12	Gunduri	617617	a	Yes	Yes	c	Yes	a	a	a	c	a	a	Yes	Yes	Yes
13	Venooru	617618	c	Yes	Yes	c	Yes	Yes	Yes	c	c	Yes	Yes	Yes	Yes	Yes
14	Karimanelu	617619	b	Yes	Yes	b	Yes	b	a	c	b	a	a	Yes	Yes	Yes
15	Moodukodi	617620	c	Yes	Yes	c	Yes	Yes	Yes	Yes	c	Yes	Yes	Yes	Yes	Yes
16	Andinje	617621	b	Yes	Yes	b	Yes	b	Yes	c	b	Yes	Yes	Yes	Yes	Yes
17	Kudyadi	617622	c	Yes	Yes	c	Yes	a	b	b	a	Yes	Yes	Yes	a	Yes
18	Navara	617623	c	Yes	Yes	c	Yes	Yes	Yes	Yes	b	Yes	Yes	Yes	a	Yes
19	Sulkerimogru	617624	c	Yes	Yes	c	Yes	c	Yes	Yes	c	Yes	Yes	Yes	Yes	Yes
20	Shirlalu	617625	c	Yes	Yes	c	Yes	Yes	Yes	b	b	Yes	Yes	Yes	Yes	Yes

Village Directory
Land use(as in 2009)

Availability of electricity (Yes/No)				Land Use								
				Nearest Town	Area under different types of land use (in hectares rounded up to one decimal place)							
Power Supply for Domestic Use (ED)	Power Supply for Agricultural Use (EAG)	Power Supply for Commercial Use (EC)	Power Supply for All Uses (EA)	Name	Distance range code i.e. a for < 5 Kms, b for 5-10 Kms and c for 10+ kms .	Forests	Area under Non-agricultural Uses	Barren and Un-cultivable land	Permanent Pastures and Other Grazing Lands	Land Under Miscellaneous Tree Crops etc.	Culturable Waste Land	Location code no.
98	99	100	101	102	103	104	105	106	107	108	109	3
												Location CodeNo:-0131
No	No	No	Yes	MUDIGERE	c	202.4	38.6	79.6	13.2	20.4	250.1	617606
No	No	No	Yes	MUDIGERE	c	1709	54	139.4	9.3	20.6	282.2	617607
No	No	No	Yes	MUDIGERE	c	2145	18.3	148	4.2	39.6	51.2	617608
No	No	No	Yes	BELTANGADY	c	0	13.7	169.1	16.1	80.7	23	617609
No	No	No	Yes	BELTANGADY	c	18.1	21.2	25	4.2	22.1	174	617610
No	No	No	Yes	BELTANGADY	c	61.2	76	55.3	111.8	43.6	189.2	617611
No	No	No	Yes	MUDBIDRI	c	88.4	8.2	19.1	11	10.3	123.7	617612
No	No	No	Yes	MUDBIDRI	b	100	47.2	58.8	51	95.1	214.7	617613
No	No	No	Yes	MUDBIDRI	c	125	26.1	67.9	12.5	18.3	48.9	617614
No	No	No	Yes	MUDBIDRI	c	99	86.7	168.6	12.4	64.8	134.2	617615
No	No	No	Yes	MUDBIDRI	c	107.1	54	28	164.9	172.8	380.2	617616
No	No	No	Yes	MUDBIDRI	c	201	100	83	14	25.5	4.9	617617
No	No	No	Yes	MUDBIDRI	c	206.3	198	1.7	5	3	2	617618
No	No	No	Yes	BELTANGADY	b	411.1	70.3	85.7	34.9	11.4	56.8	617619
No	No	No	Yes	BELTANGADY	c	404	68.9	85.4	8.4	6.2	29.8	617620
No	No	No	Yes	BELTANGADY	b	137.2	29	25.4	103.3	248.4	140.6	617621
No	No	No	Yes	BELTANGADY	c	97	15	11.5	5.5	23.6	24.5	617622
No	No	No	Yes	BELTANGADY	c	298	17	19	19.2	47.8	5.8	617623
No	No	No	Yes	BELTANGADY	c	1344	0.3	0.4	11.9	4.2	2.5	617624
No	No	No	Yes	BELTANGADY	c	1856.6	0.6	59	5.1	10.5	60.8	617625

Sl.no	Name of the village	Location code no.	Land Use: Area under different types of land use (in hectares rounded up to one decimal place)					Area irrigated by source (in hectare).				
			Fallow lands other than current fallows	Current Fallows	Net Area Sown	Total Irrigated Land Area	Total Un-irrigated Land Area	Canals (C)	Wells/Tube-wells(W/TW)	Tanks/Lakes(T/L)	Water Falls(WF)	Others(O)
1	2	3	110	111	112	113	114	115	116	117	118	119
Name of CD Block:-Beltangadi												
1	Marodi	617606	15.2	10.5	634.5	281.2	353.3	0	208.2	0	0	73
2	Naravi	617607	21.1	4.4	500.5	274	226.5	0	91.4	0	0	182.6
3	Kuthluru	617608	0	3.5	246.5	110.6	136	0	75.5	0	0	35
4	Sulkeri	617609	0	18	192.3	102.3	90	0	69.8	0	0	32.5
5	Kokradi	617610	0	5.4	350.1	261.5	88.6	0	216.1	0	0	45.4
6	Savya	617611	32.3	24	201.4	182.1	19.3	0	129.3	0	0	52.8
7	Peradi	617612	15	2	336.6	215.4	121.2	0	115.4	0	0	100
8	Kashipatna	617613	94.6	25	326.4	242.7	83.7	0	55.8	0	0	186.9
9	Badakodi	617614	28.9	10.7	244.7	181.7	63	0	55.7	0	0	126
10	Hosangadi	617615	23.5	14.4	460.4	218.4	242	0	0	61.5	0	156.9
11	Arambodi	617616	96.8	62	314.1	268.8	45.3	0	99.9	10.8	0	158.1
12	Gunduri	617617	5.5	5	126.5	85.1	41.4	0	45.1	18	0	22
13	Venooru	617618	2.5	2.5	292.7	197.7	95	0	55	27.7	0	115
14	Karimanelu	617619	18.1	10	230.9	132	98.9	0	46	0	0	86
15	Moodukodi	617620	3.2	3.7	279.9	167.9	112	0	92.7	0	0	75.2
16	Andinje	617621	38.9	9.3	262.3	237.5	24.8	0	184.7	0	0	52.8
17	Kudyadi	617622	22.4	8.6	159.6	108.6	51	0	58.6	0	0	50
18	Navara	617623	7.3	9.5	129.5	68.5	61	0	32.5	0	0	36
19	Sulkerimogru	617624	84.2	5	265.5	179	86.5	0	152	0	0	27
20	Shirlalu	617625	12	2.8	407.1	257.8	149.3	0	221.1	0	0	36.7

Name of three most important commodities manufactured

First	Second	Third	Name of the village	Location code no.
120	121	122	2	3
				Location CodeNo:-0131
Beedi	-	-	Marodi	617606
Beedi	-	-	Naravi	617607
Beedi	-	-	Kuthluru	617608
Beedi	-	-	Sulkeri	617609
Beedi	-	-	Kokradi	617610
Beedi	-	-	Savya	617611
Beedi	-	Cold Drinks	Peradi	617612
Beedi	-	-	Kashipatna	617613
Beedi	-	-	Badakodi	617614
Beedi	Aluminium Factory	-	Hosangadi	617615
Beedi	-	-	Arambodi	617616
Beedi	-	-	Gunduri	617617
Beedi	-	-	Venooru	617618
Beedi	-	-	Karimanelu	617619
Beedi	-	-	Moodukodi	617620
Beedi	-	-	Andinje	617621
Beedi	-	-	Kudyadi	617622
Beedi	-	-	Navara	617623
Beedi	-	-	Sulkerimogru	617624
Beedi	-	-	Shirlalu	617625

Name of District:-Dakshina Kannada

Amenities and

Sl.no	Name of the village	Location code no.	Total area of the village (in hectares rounded up to one decimal place)	Total population (2011 census)	Number of households (2011 census)	Number of educational amenities available. (If not available within the village , the distance range code viz; a for < 5 Kms, b for 5-10 Kms and c for 10+ kms of nearest place where facility is available is given).								
						Pre-Primary school (PP)	Primary school (P)	Middle school (M)	Secondary School (S)	Senior Secondary school (SS)	Degree college of arts science & commerce (ASC)	Engineering college(EC)	Medical college (MC)	Management institute (MI)
1	2	3	4	5	6	7	8	9	10	11	12	13	14	15
Name of CD Block:-Beltangadi														
21	Karambaru	617626	677.7	1940	403	a	1	1	a	a	c	c	c	c
22	Badagakaranduru	617627	476.2	2300	511	1	2	1	1	1	c	c	c	c
23	Pilya	617628	356.9	1276	283	1	2	1	a	a	c	c	c	c
24	Nittade	617629	978.6	2116	478	1	3	3	1	b	c	c	c	c
25	Bajire	617630	947	1932	410	a	2	1	a	a	c	c	c	a
26	Kukkedi	617631	824.9	2195	430	a	2	1	a	a	c	c	c	c
27	Nalkuru	617632	915.6	1344	305	a	1	a	b	b	c	c	c	c
28	Balenja	617633	595.4	1456	307	a	2	1	a	c	c	c	c	c
29	Thenkakaranduru	617634	719	2345	478	a	3	2	a	b	b	b	c	c
30	Savanalu	617635	2234.5	1823	360	a	2	2	1	b	b	c	c	c
31	Navooru	617636	6077.5	3163	607	a	2	1	1	b	b	c	b	c
32	Mithabagilu	617637	939.9	4002	773	a	2	2	2	b	c	c	c	c
33	Malavanthige	617638	6993.8	3022	601	a	3	2	b	c	c	c	c	c
34	Charmadi	617639	5539.2	5169	977	a	3	3	1	a	c	c	b	c
35	Kadirudyavara	617640	1639.8	3421	737	a	2	2	a	b	c	c	c	c
36	Indabettu	617641	1309.3	4295	866	1	4	4	1	b	c	c	c	c
37	Kanyady	617642	923.2	1926	411	a	1	1	a	a	a	b	b	c
38	Nada	617643	1886.9	3466	700	a	3	2	1	1	b	b	c	c
39	Laila	617644	1859.4	7804	1676	1	3	3	1	1	b	b	b	c
40	Munduru	617645	457	948	200	a	1	b	b	a	b	c	c	c

Number of educational amenities available. (If not available within the village , the distance range code viz; a for < 5 Kms, b for 5-10 Kms and c for 10+ kms of nearest place where facility is available is given).

Number of Medical Amenities available. (If not available within the village , the distance range code viz; a for < 5 Kms, b for 5-10 Kms and c for 10+ kms of nearest place where facility is available is given).

Polytechnic (Pt)	Vocational training school /ITI	Non-formal training centre (NFTC)	Special school for disabled (SSD)	Others (specify)	Community health centre (CHC)	Primary health centre (PHC)	Primary health sub centre (PHS)	Maternity and child welfare centre (MCW)	T.B. clinic (TBC)	Hospital-allopathic (HA)	Hospital-alternative medicine (HO)	Dispensary (D)	Veterinary hospital (VH)	Mobile health clinic(MHC)	Family welfare centre (FWC)	Location code no.
16	17	18	19	20	21	22	23	24	25	26	27	28	29	30	31	3
																Location CodeNo:-0131
c	c	c	c		b	a	1	a	a	a	c	a	a	c	1	617626
c	c	c	c		c	1	1	1	1	c	c	1	1	c	1	617627
c	c	c	c		c	a	a	a	a	a	c	a	a	a	a	617628
c	c	c	a		c	a	1	a	a	a	c	a	a	c	1	617629
c	a	c	a		c	b	b	b	b	b	c	b	b	c	b	617630
c	c	c	a		c	a	1	a	a	c	c	a	1	a	1	617631
c	b	a	a		c	b	1	b	b	b	c	a	a	c	1	617632
c	b	b	b		c	a	1	a	a	a	a	a	a	c	1	617633
b	b	b	b		b	a	1	a	a	a	c	a	a	c	1	617634
c	b	b	c		b	b	1	b	b	b	c	b	b	c	1	617635
c	b	b	c		b	b	1	b	b	b	c	b	a	c	1	617636
c	c	c	c		c	b	1	b	b	b	c	b	c	c	1	617637
c	c	c	c		c	c	2	c	c	c	c	c	c	c	2	617638
c	c	c	c		c	1	1	1	1	c	c	b	1	c	1	617639
c	c	1	c		c	b	1	b	b	b	c	b	c	c	1	617640
c	c	a	c		c	1	1	1	1	c	c	1	1	c	1	617641
c	b	b	c		b	b	1	b	b	b	c	b	1	c	1	617642
c	b	b	c		b	b	1	b	b	b	c	b	b	c	1	617643
b	b	b	c		a	a	2	a	a	a	c	a	a	c	2	617644
c	b	b	c		b	b	b	b	b	b	c	b	b	c	b	617645

Sl.no	Name of the village	Location code no.	Number of Non-Government Medical Amenities available.							Availability of drinking water - (Yes / No)			
			Charitable non Govt. hospital/Nursing home.	Medical practitioner with MBBS Degree	Medical practitioner with other degree	Medical practitioner with no degree	Traditional practitioner and faith healer .	Medicine Shop	Others	Tap water (Treated/Untreated)	Well water (Covered / Uncovered well)	Hand Pump	Tube wells / Bore well
1	2	3	32	33	34	35	36	37	38	39	40	41	42
Name of CD Block:-Beltangadi													
21	Karambaru	617626	0	0	0	0	0	0	0	Yes	Yes	Yes	Yes
22	Badagakaranduru	617627	0	1	1	0	0	1	0	Yes	Yes	Yes	Yes
23	Pilya	617628	0	0	1	0	0	0	0	Yes	Yes	Yes	Yes
24	Nittade	617629	0	0	0	0	0	0	0	Yes	Yes	Yes	Yes
25	Bajire	617630	0	0	1	0	0	0	0	Yes	Yes	Yes	Yes
26	Kukkedi	617631	0	0	0	0	0	0	0	Yes	Yes	Yes	Yes
27	Nalkuru	617632	0	0	0	0	0	0	0	Yes	Yes	Yes	Yes
28	Balenja	617633	0	0	0	0	0	0	0	Yes	Yes	Yes	Yes
29	Thenkakaranduru	617634	0	1	1	0	0	1	0	Yes	Yes	Yes	Yes
30	Savanalu	617635	0	0	0	0	0	0	0	Yes	Yes	Yes	Yes
31	Navooru	617636	0	0	1	0	0	0	0	Yes	Yes	Yes	Yes
32	Mithabagilu	617637	0	0	0	1	1	0	0	Yes	Yes	Yes	Yes
33	Malavanthige	617638	0	0	0	0	2	0	0	Yes	Yes	Yes	Yes
34	Charmadi	617639	0	0	0	0	0	0	0	Yes	Yes	Yes	Yes
35	Kadirudyavara	617640	0	1	0	0	0	1	0	Yes	Yes	Yes	Yes
36	Indabettu	617641	0	1	1	0	2	0	0	Yes	Yes	Yes	Yes
37	Kanyady	617642	0	1	1	0	2	0	0	Yes	Yes	Yes	Yes
38	Nada	617643	0	0	1	0	0	0	0	Yes	Yes	Yes	Yes
39	Laila	617644	1	5	0	0	0	1	0	Yes	Yes	Yes	Yes
40	Munduru	617645	0	0	0	0	0	0	0	Yes	Yes	Yes	Yes

Village Directory
Land use(as in 2009)

Availability of drinking water - (Yes / No)				Availability of toilet & others (Yes / No)				Communication and transport facilities (If amenities available code -Yes is given except for Village Pin Code ,If not available within the village , the distance range code viz; a for < 5 Kms, b for 5-10 Kms and c for 10+ kms of nearest place where facility is available is given).							
Spring	River / Canal	Tank / Pond / Lake	Others	Community toilet including bath.	Community toilet excluding bath.	Rural sanitary mart or sanitary hardware outlet available near the village.	Community bio- gas or recycle of waste for productive use.	Post office(PO)	Sub post office (SPO)	Post & Telegraph office (P&TO)	Village Pin Code	Telephones (Land lines)	Public call office (PCO)	Mobile phone coverage	Location code no.
43	44	45	46	47	48	49	50	51	52	53	54	55	56	57	3
															Location CodeNo:-0131
No	Yes	Yes	No	No	No	Yes	No	b	b	c	574217	Yes	Yes	Yes	617626
No	Yes	No	No	Yes	Yes	No	No	Yes	b	Yes	574217	Yes	Yes	Yes	617627
No	Yes	Yes	No	No	No	No	No	Yes	b	c	574217	Yes	Yes	Yes	617628
No	Yes	Yes	No	No	No	No	Yes	Yes	a	Yes	574242	Yes	Yes	Yes	617629
No	Yes	Yes	No	No	No	No	No	Yes	b	b	574242	Yes	b	Yes	617630
No	Yes	No	Yes	No	No	No	No	a	a	a	574242	Yes	Yes	Yes	617631
No	Yes	Yes	No	No	No	No	No	b	a	c	574217	Yes	a	Yes	617632
No	Yes	Yes	No	No	No	No	No	Yes	b	b	574217	Yes	Yes	Yes	617633
No	Yes	Yes	No	Yes	No	No	No	Yes	a	a	574217	Yes	Yes	Yes	617634
No	Yes	Yes	No	No	No	No	No	Yes	a	Yes	574214	Yes	Yes	Yes	617635
No	Yes	Yes	No	No	No	Yes	No	Yes	b	b	574214	Yes	Yes	Yes	617636
No	Yes	No	No	No	No	No	No	Yes	b	Yes	574214	Yes	Yes	Yes	617637
No	Yes	Yes	No	No	No	Yes	No	Yes	b	c	574214	Yes	Yes	Yes	617638
No	Yes	Yes	Yes	No	No	No	No	Yes	b	c	574228	Yes	Yes	Yes	617639
No	Yes	No	Yes	No	No	No	No	Yes	a	b	574228	Yes	Yes	Yes	617640
No	Yes	Yes	No	No	No	No	No	Yes	b	c	574214	Yes	Yes	Yes	617641
No	Yes	No	No	No	No	No	No	Yes	a	b	574240	Yes	b	Yes	617642
No	Yes	Yes	No	No	No	Yes	No	Yes	b	b	574214	Yes	Yes	Yes	617643
No	Yes	No	No	No	No	No	No	Yes	a	a	574214	Yes	a	Yes	617644
No	No	Yes	No	No	No	Yes	No	b	b	b	574214	Yes	Yes	Yes	617645

Communication and transport facilities (If amenities available code - Yes is given except for Village Pin Code ,If not available within the village , the distance range code viz; a for < 5 Kms, b for 5-10 Kms and c for 10+ kms of nearest place where facility is available is given).

Sl.no	Name of the village	Location code no.	Internet cafes/ Common service centre (CSC)	Private courier facility	Bus service (Public & Private)	Railway stations	Auto/Modified Autos	Taxis and Vans	Tractors	Cycle-pulled rickshaws(Manual & Machine driven)	Carts driven by animals	Sea /River ferry service
1	2	3	58	59	60	61	62	63	64	65	66	67
Name of CD Block:-Beltangadi												
21	Karambaru	617626	c	c	Yes	c	Yes	c	a	c	b	c
22	Badagakaranduru	617627	c	c	Yes	c	Yes	Yes	a	c	b	c
23	Pilya	617628	c	c	Yes	c	Yes	Yes	a	c	b	c
24	Nittade	617629	c	c	Yes	c	Yes	Yes	a	c	b	c
25	Bajire	617630	c	c	Yes	c	b	c	c	c	b	c
26	Kukkedi	617631	c	c	Yes	c	Yes	Yes	a	c	b	c
27	Nalkuru	617632	c	c	Yes	c	a	c	c	c	b	b
28	Balenja	617633	c	c	Yes	c	Yes	c	b	c	b	b
29	Thenkakaranduru	617634	Yes	Yes	Yes	c	b	b	a	b	b	c
30	Savanalu	617635	b	b	Yes	c	Yes	Yes	Yes	b	b	c
31	Navooru	617636	b	b	Yes	c	Yes	Yes	Yes	b	b	c
32	Mithabagilu	617637	c	c	Yes	c	Yes	Yes	b	c	b	Yes
33	Malavanthige	617638	c	c	Yes	c	Yes	Yes	c	c	b	c
34	Charmadi	617639	Yes	c	Yes	c	Yes	Yes	Yes	c	b	c
35	Kadirudyavara	617640	c	c	Yes	c	Yes	Yes	Yes	c	b	Yes
36	Indabettu	617641	c	c	Yes	c	Yes	c	b	c	b	c
37	Kanyady	617642	b	b	Yes	c	Yes	Yes	b	b	b	c
38	Nada	617643	b	b	Yes	c	Yes	Yes	Yes	b	b	c
39	Laila	617644	a	a	Yes	c	Yes	Yes	a	a	b	c
40	Munduru	617645	b	b	Yes	b	Yes	Yes	Yes	b	a	c

Village Directory
Land use(as in 2009)

Village connected to highways,village roads, banks & credit societies (If amenities available code -Yes is given, If not available within the village , the distance range code viz; a for < 5 Kms, b for 5-10 Kms and c for 10+ kms of nearest place where facility is available is given).										Availability of miscellaneous facilities (If amenities available code -Yes is given, If not available within the village , the distance range code viz; a for < 5 Kms, b for 5-10 Kms and c for 10+ kms of nearest place where facility is available is						
Connected to national highway(NH)	Connected to state highway(SH)	Connected to major district road (MDR)	Connected to others district road	Pucca roads	Kutchcha roads	Water bounded macadam(WBM) roads	Navigable waterway (river/canal)(NW)	Footpaths (FP)	Commercial & Co-operative Banks	ATM	Agricultural Credit Societies	Self-Help Group (SHG)	Public distribution system (PDS) shop	Mandis / Regular market	Weekly Haat	Location code no.
68	69	70	71	72	73	74	75	76	77	78	79	80	81	82	83	3
																Location CodeNo:-0131
c	c	c	c	Yes	Yes	Yes	c	Yes	b	c	b	Yes	a	c	b	617626
c	Yes	Yes	Yes	Yes	Yes	Yes	c	Yes	a	c	Yes	Yes	Yes	c	a	617627
c	Yes	Yes	Yes	Yes	Yes	b	c	Yes	b	c	b	Yes	a	c	b	617628
a	Yes	Yes	Yes	Yes	Yes	a	c	Yes	a	Yes	a	Yes	Yes	c	b	617629
c	c	c	Yes	Yes	Yes	Yes	c	Yes	b	c	b	Yes	a	c	b	617630
c	Yes	Yes	Yes	Yes	Yes	Yes	c	Yes	a	c	Yes	Yes	Yes	c	b	617631
b	c	c	c	Yes	Yes	a	c	Yes	b	Yes	a	Yes	a	b	b	617632
b	c	c	c	Yes	Yes	b	b	Yes	b	c	b	Yes	a	c	b	617633
c	Yes	b	Yes	Yes	Yes	a	c	Yes	b	b	b	Yes	Yes	b	b	617634
b	b	Yes	Yes	Yes	Yes	Yes	c	Yes	a	b	a	Yes	a	b	b	617635
c	b	Yes	Yes	Yes	Yes	Yes	c	Yes	a	b	a	Yes	Yes	b	b	617636
b	c	c	Yes	Yes	Yes	Yes	c	Yes	b	b	b	Yes	Yes	b	b	617637
c	c	Yes	Yes	Yes	Yes	Yes	c	Yes	a	a	a	Yes	Yes	a	a	617638
Yes	c	c	c	Yes	Yes	Yes	c	Yes	b	c	b	Yes	Yes	b	b	617639
c	c	c	c	Yes	Yes	Yes	c	Yes	a	c	a	Yes	Yes	c	a	617640
c	c	Yes	Yes	Yes	Yes	Yes	c	Yes	b	c	Yes	Yes	Yes	b	b	617641
b	b	b	Yes	Yes	Yes	Yes	c	Yes	a	b	a	Yes	a	a	a	617642
b	b	b	b	Yes	Yes	Yes	c	Yes	b	b	a	Yes	Yes	b	b	617643
b	a	Yes	Yes	Yes	Yes	Yes	c	Yes	a	a	a	Yes	Yes	a	b	617644
c	b	Yes	Yes	Yes	Yes	Yes	c	Yes	a	b	a	Yes	a	b	b	617645

Availability of miscellaneous facilities (If amenities available code -Yes is given, If not available within the village , the distance range code viz; a for < 5 Kms, b for 5-10 Kms and c for 10+ kms of nearest place where facility is available is given).

Sl.no	Name of the village	Location code no.	Agricultural marketing society	Integrated Child Development Scheme (Nutritional Centres)	Anganwadi Centre (Nutritional Centres)	Others (Nutritional Centres)	ASHA (Accredited Social Health Activist)	Community centre with/without TV	Sports Field,	Sports Club / Recreation Centre	Cinema / Video Hall	Public Library	Public Reading Room	Newspaper Supply	Assembly Polling station	Birth & Death Registration Office
1	2	3	84	85	86	87	88	89	90	91	92	93	94	95	96	97
Name of CD Block:-Beltangadi																
21	Karambaru	617626	c	Yes	Yes	b	Yes	b	Yes	b	c	b	b	Yes	Yes	Yes
22	Badagakaranduru	617627	c	Yes	Yes	c	Yes	c	a	c	c	a	a	Yes	Yes	Yes
23	Pilya	617628	c	Yes	Yes	c	Yes	c	b	b	c	Yes	Yes	Yes	Yes	Yes
24	Nittade	617629	c	Yes	Yes	c	Yes	c	Yes	Yes	c	Yes	Yes	Yes	Yes	Yes
25	Bajire	617630	c	Yes	Yes	c	Yes	b	b	c	c	a	a	Yes	Yes	Yes
26	Kukkedi	617631	c	Yes	Yes	c	Yes	b	b	c	c	Yes	Yes	Yes	Yes	Yes
27	Nalkuru	617632	b	Yes	Yes	c	Yes	Yes	Yes	Yes	Yes	Yes	Yes	Yes	Yes	Yes
28	Balenja	617633	c	Yes	Yes	c	Yes	b	Yes	b	c	b	b	Yes	Yes	Yes
29	Thenkakaranduru	617634	b	Yes	Yes	b	Yes	b	Yes	c	b	Yes	Yes	Yes	Yes	Yes
30	Savanalu	617635	b	Yes	Yes	b	Yes	a	Yes	a	b	a	a	Yes	Yes	Yes
31	Navooru	617636	b	Yes	Yes	b	b	Yes	Yes	c	b	a	a	Yes	Yes	Yes
32	Mithabagilu	617637	b	Yes	Yes	c	Yes	b	Yes	b	b	Yes	Yes	Yes	Yes	Yes
33	Malavanthige	617638	a	Yes	Yes	c	Yes	a	Yes	Yes	a	Yes	Yes	Yes	Yes	Yes
34	Charmadi	617639	b	Yes	Yes	c	Yes	b	Yes	Yes	c	Yes	Yes	Yes	Yes	Yes
35	Kadirudyavara	617640	c	Yes	Yes	c	Yes	a	Yes	c	c	a	a	Yes	Yes	Yes
36	Indabettu	617641	b	Yes	Yes	c	Yes	b	Yes	c	c	b	b	Yes	Yes	Yes
37	Kanyady	617642	a	Yes	Yes	b	Yes	a	Yes	c	b	a	a	Yes	Yes	Yes
38	Nada	617643	b	Yes	Yes	b	Yes	b	Yes	c	b	Yes	Yes	Yes	Yes	Yes
39	Laila	617644	a	Yes	Yes	a	Yes	a	Yes	c	a	Yes	Yes	Yes	Yes	Yes
40	Munduru	617645	b	Yes	Yes	b	b	b	b	a	b	a	a	Yes	a	Yes

Village Directory
Land use(as in 2009)

Availability of electricity (Yes/No)				Land Use								
				Nearest Town	Area under different types of land use (in hectares rounded up to one decimal place)							
Power Supply for Domestic Use (ED)	Power Supply for Agricultural Use (EAG)	Power Supply for Commercial Use (EC)	Power Supply for All Uses (EA)	Name	Distance range code i.e. a for < 5 Kms, b for 5-10 Kms and c for 10+ kms .	Forests	Area under Non-agricultural Uses	Barren and Un-cultivable land	Permanent Pastures and Other Grazing Lands	Land Under Miscellaneous Tree Crops etc.	Culturable Waste Land	Location code no.
98	99	100	101	102	103	104	105	106	107	108	109	3
												Location CodeNo:-0131
No	No	No	Yes	BELTANGADY	c	54.1	83.4	7.3	8	31.3	178.9	617626
No	No	No	Yes	BELTANGADY	c	108.6	26.5	10.7	5.3	71.8	45.8	617627
No	No	No	Yes	BELTANGADY	c	144	41	10.6	5.3	10.2	7.2	617628
No	No	No	Yes	BELTANGADY	c	429	32.3	30	9.4	20.4	78.2	617629
No	No	No	Yes	BELTANGADY	c	450	100	78	40	40.2	10	617630
No	No	No	Yes	BELTANGADY	c	110	40	42	56.3	193.8	21.8	617631
No	No	No	Yes	BELTANGADY	c	334	17.8	162.7	2	0	113	617632
No	No	No	Yes	BELTANGADY	c	15.7	9.3	118.2	0	1.6	253.6	617633
No	No	No	Yes	BELTANGADY	b	234	78	75.3	5.3	0	86.4	617634
No	No	No	Yes	BELTANGADY	b	1669.8	30.8	29.5	33.5	30.2	96.3	617635
No	No	No	Yes	BELTANGADY	b	5341.4	42.2	10.1	4	136.8	89	617636
No	No	No	Yes	BELTANGADY	c	3.6	107.1	224.7	0	45.5	94.1	617637
No	No	No	Yes	BELTANGADY	c	5560.8	45.1	14.6	0	77.8	197.2	617638
No	No	No	Yes	BELTANGADY	c	4222.7	168.5	74.3	22.9	315.6	256.1	617639
No	No	No	Yes	BELTANGADY	c	404.6	81.2	122.8	5.8	107	229.1	617640
No	No	No	Yes	BELTANGADY	c	204.2	36.8	231.6	4	61.6	81	617641
No	No	No	Yes	BELTANGADY	b	234.4	8.2	61.2	0	60.7	140.9	617642
No	No	No	Yes	BELTANGADY	b	829.4	39.1	84.8	2	109.1	131.2	617643
No	No	No	Yes	BELTANGADY	a	694.8	64	66.4	0	106.7	75.7	617644
No	No	No	Yes	BELTANGADY	b	165.6	5	5.8	3.2	10.5	19.2	617645

			Land Use					Area irrigated by source (in hectare).				
			Area under different types of land use (in hectares rounded up to one decimal place)									
Sl.no	Name of the village	Location code no.	Fallow lands other than current fallows	Current Fallows	Net Area Sown	Total Irrigated Land Area	Total Un-irrigated Land Area	Canals (C)	Wells/Tube-wells(W/TW)	Tanks/Lakes(T/L)	Water Falls(WF)	Others(O)
1	2	3	110	111	112	113	114	115	116	117	118	119
Name of CD Block:-Beltangadi												
21	Karambaru	617626	7.1	2.5	305.2	175	130.2	0	137.8	0	0	37.2
22	Badagakaranduru	617627	13.6	12.5	181.5	103	78.5	0	55.5	0	0	47.5
23	Pilya	617628	16.9	2.2	119.6	71.6	48	0	35.6	0	0	36
24	Nittade	617629	5.7	18.2	355.5	171.2	184.3	0	75.1	0	0	96.1
25	Bajire	617630	8.4	8	212.4	119	93.4	0	31.3	22	0	65.7
26	Kukkedi	617631	40.3	20.3	300.3	152.3	148	0	68.5	0	0	83.8
27	Nalkuru	617632	0	0	286	85	201	0	30.2	9	0	45.8
28	Balenja	617633	0	0	197	102	95	0	34	11	0	57
29	Thenkakaranduru	617634	0	0	240	90	150	0	34	0	0	56
30	Savanalu	617635	23	20.8	300.6	182.6	118	0	67.5	0	0	115.1
31	Navooru	617636	6	12.6	435.4	262.3	173.1	0	104.5	50.8	0	107
32	Mithabagilu	617637	27	18	419.9	230.2	189.8	56	62	43	38.2	31
33	Malavanthige	617638	42.3	468	587.8	345.3	242.5	15	185.2	20	0	125
34	Charmadi	617639	0	0	479.1	376.2	102.9	0	290	86.2	0	0
35	Kadirudyavara	617640	29.1	17.2	643	395.8	247.2	18.6	86.8	163.9	66.6	60
36	Indabettu	617641	0	0	690	384.7	305.3	0	200.6	0	0	184.1
37	Kanyady	617642	61.1	33.2	323.5	160.6	162.9	0	80.6	0	0	80
38	Nada	617643	76.5	22	592.9	243.8	349.2	0	146.5	14.1	0	83.1
39	Laila	617644	42.8	8.6	800.5	520.4	280.1	0	296.4	0	0	224
40	Munduru	617645	10.5	18.2	219.1	103.3	115.8	0	80.6	0	0	22.6

Name of three most important commodities manufactured

First	Second	Third	Name of the village	Location code no.
120	121	122	2	3
				Location CodeNo:-0131
Beedi	-	-	Karambaru	617626
Beedi	-	-	Badagakaranduru	617627
Beedi	-	-	Pilya	617628
Beedi	-	-	Nittade	617629
Beedi	-	-	Bajire	617630
Beedi	-	-	Kukkedi	617631
Beedi	-	-	Nalkuru	617632
Beedi	-	-	Balenja	617633
Cashewnut Processing	Beedi	-	Thenkakaranduru	617634
Beedi	-	-	Savanalu	617635
-	-	-	Navooru	617636
-	-	-	Mithabagilu	617637
Beedi	-	-	Malavanthige	617638
-	-	-	Charmadi	617639
Beedi	Rubber Sheets	-	Kadirudyavara	617640
Beedi	-	-	Indabettu	617641
-	-	-	Kanyady	617642
-	Beedi	-	Nada	617643
Oil	-	-	Laila	617644
Beedi	-	-	Munduru	617645

Name of District:-Dakshina Kannada

Amenities and

Sl.no	Name of the village	Location code no.	Total area of the village (in hectares rounded up to one decimal place)	Total population (2011 census)	Number of households (2011 census)	Number of educational amenities available. (If not available within the village , the distance range code viz; a for < 5 Kms, b for 5-10 Kms and c for 10+ kms of nearest place where facility is available is given).								
						Pre-Primary school (PP)	Primary school (P)	Middle school (M)	Secondary School (S)	Senior Secondary school (SS)	Degree college of arts science & commerce (ASC)	Engineering college(EC)	Medical college (MC)	Management institute (MI)
1	2	3	4	5	6	7	8	9	10	11	12	13	14	15
Name of CD Block:-Beltangadi														
41	Melanthabettu	617646	513.5	1930	409	a	1	1	a	b	1	c	b	c
42	Padangady	617647	1127.2	4045	832	a	1	1	1	b	b	c	c	c
43	Gardadi	617648	1140.4	2700	581	a	3	1	a	b	b	c	c	c
44	Maladi	617649	964.5	4459	972	a	1	1	a	a	b	c	c	c
45	Sonandur	617650	558.1	2439	491	1	1	1	b	b	b	c	c	c
46	Odilnala	617651	1056.2	2860	620	a	1	2	a	a	b	c	b	c
47	Koyyur	617652	2366.7	5130	1059	b	5	3	1	1	b	c	c	c
48	Ujire	617653	2657.4	13429	3039	2	9	6	4	3	1	1	c	c
49	Kalamanja	617654	1224.6	3709	771	a	4	2	1	a	a	a	c	c
50	Mundaje	617655	1460.8	4259	903	1	5	3	2	1	b	b	b	c
51	Thotathadi	617656	1088.7	3591	750	1	2	1	a	b	b	c	c	c
52	Neriya	617657	10852.7	6802	1394	1	5	4	a	c	b	c	c	c
53	Kukkala	617658	620.1	2862	599	1	1	1	1	1	1	c	b	c
54	Parenky	617659	841.5	3411	767	2	2	2	2	1	1	c	b	c
55	Machina	617660	2178	5234	974	a	3	3	2	a	b	c	c	c
56	Kaliya	617661	1044.6	3792	777	a	2	1	1	1	b	c	c	c
57	Nyayatarpu	617662	513.6	1915	347	a	2	1	a	a	c	c	c	c
58	Kaniyooru	617663	1726.7	3922	795	a	2	3	1	1	c	c	c	c
59	Thannirpantha	617664	1269.6	4800	882	a	2	2	a	b	c	c	c	c
60	Puthila	617665	779.8	3102	532	a	2	1	1	c	c	c	c	c

Number of educational amenities available. (If not available within the village , the distance range code viz; a for < 5 Kms, b for 5-10 Kms and c for 10+ kms of nearest place where facility is available is given).

Number of Medical Amenities available. (If not available within the village , the distance range code viz; a for < 5 Kms, b for 5-10 Kms and c for 10+ kms of nearest place where facility is available is given).

Polytechnic (Pt)	Vocational training school /ITI	Non-formal training centre (NFTC)	Special school for disabled (SSD)	Others (specify)	Community health centre (CHC)	Primary health centre (PHC)	Primary health sub centre (PHS)	Maternity and child welfare centre (MCW)	T.B. clinic (TBC)	Hospital-allopathic (HA)	Hospital-alternative medicine (HO)	Dispensary (D)	Veterinary hospital (VH)	Mobile health clinic(MHC)	Family welfare centre (FWC)	Location code no.
16	17	18	19	20	21	22	23	24	25	26	27	28	29	30	31	3
																Location CodeNo:-0131
c	a	b	c		a	a	1	a	a	a	c	a	a	a	1	617646
c	b	b	c		b	1	2	1	1	b	c	1	a	c	2	617647
c	b	b	c		c	a	a	a	a	a	c	b	1	c	a	617648
c	1	b	c		c	b	1	b	b	b	b	b	a	c	1	617649
c	a	b	c		b	b	1	b	b	b	b	b	b	c	1	617650
b	b	b	c		b	b	1	b	b	b	b	b	b	c	1	617651
b	b	c	c		c	1	2	1	1	c	c	b	c	c	2	617652
1	1	c	c		b	1	2	1	1	b	c	1	1	c	2	617653
a	a	c	c		b	a	1	a	a	a	c	a	a	c	1	617654
b	b	c	c		c	1	1	1	1	c	c	1	1	c	1	617655
c	c	c	c		c	b	1	b	b	c	c	b	b	c	1	617656
c	c	c	c		c	1	2	1	1	c	c	1	1	1	2	617657
c	a	c	c		c	a	1	a	a	a	b	c	a	c	1	617658
c	a	a	c		c	a	1	a	a	a	b	a	1	c	1	617659
c	b	c	c		c	b	1	b	b	b	b	b	a	c	1	617660
c	b	c	c		b	b	1	b	b	b	b	b	b	c	1	617661
c	c	c	c		c	c	1	c	c	a	c	c	c	c	1	617662
c	c	c	c		c	1	1	1	1	c	1	c	a	c	1	617663
c	c	c	c		b	b	1	b	b	b	1	b	a	c	1	617664
c	c	c	c		c	c	1	c	c	c	c	c	c	c	1	617665

Sl.no	Name of the village	Location code no.	Number of Non-Government Medical Amenities available.							Availability of drinking water - (Yes / No)			
			Charitable non Govt. hospital/Nursing home.	Medical practitioner with MBBS Degree	Medical practitioner with other degree	Medical practitioner with no degree	Traditional practitioner and faith healer .	Medicine Shop	Others	Tap water (Treated/Untreated)	Well water (Covered / Uncovered well)	Hand Pump	Tube wells / Bore well
1	2	3	32	33	34	35	36	37	38	39	40	41	42
Name of CD Block:-Beltangadi													
41	Melanthabettu	617646	0	0	0	0	0	0	0	Yes	Yes	Yes	Yes
42	Padangady	617647	1	2	0	0	0	1	0	Yes	Yes	Yes	Yes
43	Gardadi	617648	0	0	0	0	0	0	0	Yes	Yes	Yes	Yes
44	Maladi	617649	0	0	2	0	0	1	0	Yes	Yes	Yes	Yes
45	Sonandur	617650	0	0	1	0	0	0	0	Yes	Yes	Yes	Yes
46	Odilnala	617651	0	0	0	0	0	0	0	Yes	Yes	Yes	Yes
47	Koyyur	617652	0	0	0	1	0	0	0	Yes	Yes	Yes	Yes
48	Ujire	617653	0	8	3	0	0	8	0	Yes	Yes	Yes	Yes
49	Kalamanja	617654	0	0	0	0	0	0	0	Yes	Yes	Yes	Yes
50	Mundaje	617655	0	0	3	0	0	1	0	Yes	Yes	Yes	Yes
51	Thotathadi	617656	0	1	0	0	0	0	0	Yes	Yes	Yes	Yes
52	Neriya	617657	1	1	2	0	0	1	0	Yes	Yes	Yes	Yes
53	Kukkala	617658	0	1	0	0	0	0	0	Yes	Yes	Yes	Yes
54	Parenky	617659	0	0	2	2	0	1	0	Yes	Yes	Yes	Yes
55	Machina	617660	0	0	1	1	0	0	0	Yes	Yes	Yes	Yes
56	Kaliya	617661	0	0	1	0	0	0	0	Yes	Yes	Yes	Yes
57	Nyayatarpu	617662	0	0	0	0	0	0	0	Yes	Yes	Yes	Yes
58	Kaniyooru	617663	0	0	0	1	1	0	0	Yes	Yes	Yes	Yes
59	Thannirpantha	617664	0	0	0	0	0	0	0	Yes	Yes	Yes	Yes
60	Puthila	617665	0	0	0	0	0	0	0	Yes	Yes	Yes	Yes

Village Directory
Land use(as in 2009)

Availability of drinking water - (Yes / No)				Availability of toilet & others (Yes / No)				Communication and transport facilities (If amenities available code -Yes is given except for Village Pin Code ,If not available within the village , the distance range code viz; a for < 5 Kms, b for 5-10 Kms and c for 10+ kms of nearest place where facility is available is given).							
Spring	River / Canal	Tank / Pond / Lake	Others	Community toilet including bath.	Community toilet excluding bath.	Rural sanitary mart or sanitary hardware outlet available near the village.	Community bio- gas or recycle of waste for productive use.	Post office(PO)	Sub post office (SPO)	Post & Telegraph office (P&TO)	Village Pin Code	Telephones (Land lines)	Public call office (PCO)	Mobile phone coverage	Location code no.
43	44	45	46	47	48	49	50	51	52	53	54	55	56	57	3
															Location CodeNo:-0131
No	No	Yes	No	No	No	No	Yes	Yes	a	Yes	574214	Yes	Yes	Yes	617646
No	Yes	Yes	No	Yes	No	No	Yes	Yes	b	b	574217	Yes	b	Yes	617647
No	Yes	Yes	No	Yes	No	No	Yes	Yes	b	b	574217	Yes	Yes	Yes	617648
No	No	No	No	No	No	No	No	Yes	a	a	574224	Yes	Yes	Yes	617649
No	No	No	No	No	No	No	No	Yes	b	b	574224	Yes	Yes	Yes	617650
No	Yes	Yes	No	No	No	No	No	a	a	a	574217	Yes	a	Yes	617651
No	Yes	Yes	No	No	No	No	No	Yes	b	Yes	574214	Yes	Yes	Yes	617652
No	Yes	No	No	Yes	Yes	No	No	Yes	Yes	Yes	574240	Yes	Yes	Yes	617653
No	Yes	No	No	No	No	No	No	Yes	a	a	574228	Yes	Yes	Yes	617654
No	Yes	No	No	No	No	No	No	Yes	Yes	Yes	574228	Yes	Yes	Yes	617655
No	Yes	Yes	No	No	No	No	No	Yes	b	c	574228	Yes	Yes	Yes	617656
No	Yes	No	Yes	Yes	No	No	No	Yes	b	c	574228	Yes	Yes	Yes	617657
No	No	No	No	Yes	Yes	Yes	Yes	Yes	a	a	574233	Yes	Yes	Yes	617658
No	No	No	No	Yes	Yes	Yes	Yes	Yes	Yes	Yes	574224	Yes	Yes	Yes	617659
No	No	No	Yes	No	No	No	No	Yes	b	c	574224	Yes	Yes	Yes	617660
No	Yes	Yes	No	No	No	No	No	Yes	b	b	574217	Yes	b	Yes	617661
No	Yes	Yes	No	No	No	No	No	Yes	b	b	574217	Yes	Yes	Yes	617662
No	Yes	Yes	No	No	No	No	Yes	Yes	b	c	574217	Yes	Yes	Yes	617663
No	Yes	No	No	No	No	No	No	Yes	a	b	574326	Yes	Yes	Yes	617664
No	Yes	No	No	Yes	No	No	Yes	Yes	b	Yes	574326	Yes	Yes	Yes	617665

Communication and transport facilities (If amenities available code - Yes is given except for Village Pin Code ,If not available within the village , the distance range code viz; a for < 5 Kms, b for 5-10 Kms and c for 10+ kms of nearest place where facility is available is given).

Sl.no	Name of the village	Location code no.	Internet cafes/ Common service centre (CSC)	Private courier facility	Bus service (Public & Private)	Railway stations	Auto/Modified Autos	Taxis and Vans	Tractors	Cycle-pulled rickshaws(Manual & Machine driven)	Carts driven by animals	Sea /River ferry service
1	2	3	58	59	60	61	62	63	64	65	66	67
Name of CD Block:-Beltangadi												
41	Melanthabettu	617646	a	a	Yes	c	Yes	Yes	Yes	a	a	c
42	Padangady	617647	b	b	Yes	c	Yes	Yes	Yes	Yes	Yes	c
43	Gardadi	617648	c	c	Yes	c	Yes	Yes	Yes	Yes	Yes	c
44	Maladi	617649	Yes	Yes	Yes	c	Yes	Yes	Yes	c	b	c
45	Sonandur	617650	Yes	Yes	Yes	c	Yes	Yes	Yes	b	b	c
46	Odilnala	617651	b	b	Yes	c	Yes	b	b	b	b	c
47	Koyyur	617652	Yes	c	Yes	Yes	Yes	Yes	a	c	b	c
48	Ujire	617653	Yes	Yes	Yes	c	Yes	Yes	Yes	b	b	c
49	Kalamanja	617654	c	c	Yes	c	Yes	Yes	a	c	b	c
50	Mundaje	617655	Yes	Yes	Yes	c	Yes	Yes	a	c	b	c
51	Thotathadi	617656	Yes	c	Yes	c	Yes	Yes	b	c	b	c
52	Neriya	617657	c	c	Yes	c	Yes	Yes	Yes	c	b	c
53	Kukkala	617658	Yes	Yes	Yes	c	Yes	Yes	Yes	c	b	c
54	Parenky	617659	Yes	Yes	Yes	Yes	Yes	Yes	Yes	c	b	c
55	Machina	617660	Yes	c	Yes	c	Yes	Yes	Yes	c	b	c
56	Kaliya	617661	b	b	Yes	c	Yes	Yes	b	b	b	c
57	Nyayatarpu	617662	c	c	Yes	c	Yes	c	a	c	b	c
58	Kaniyooru	617663	c	c	Yes	c	Yes	c	Yes	Yes	Yes	c
59	Thannirpantha	617664	c	c	Yes	c	b	Yes	b	c	b	c
60	Puthila	617665	Yes	c	Yes	c	Yes	c	c	c	b	c

Village Directory
Land use(as in 2009)

Village connected to highways,village roads, banks & credit societies (If amenities available code -Yes is given, If not available within the village , the distance range code viz; a for < 5 Kms, b for 5-10 Kms and c for 10+ kms of nearest place where facility is available is given).								Availability of miscellaneous facilities (If amenities available code -Yes is given, If not available within the village , the distance range code viz; a for < 5 Kms, b for 5-10 Kms and c for 10+ kms of nearest place where facility is available is							
Connected to national highway(NH)	Connected to state highway(SH)	Connected to major district road (MDR)	Connected to others district road	Pucca roads	Kutchcha roads	Water bounded macadam(WBM) roads	Navigable waterway (river/canal)(NW)	Footpaths (FP)	Commercial & Co-operative Banks	ATM	Agricultural Credit Societies	Self-Help Group (SHG)	Public distribution system (PDS) shop	Mandis / Regular market	Weekly Haat	Location code no.
68	69	70	71	72	73	74	75	76	77	78	79	80	81	82	83	3
																Location CodeNo:-0131
b	a	Yes	Yes	Yes	Yes	Yes	c	Yes	a	a	a	Yes	a	a	a	617646
b	Yes	Yes	Yes	Yes	Yes	Yes	c	Yes	a	b	Yes	Yes	Yes	b	b	617647
b	Yes	Yes	Yes	Yes	Yes	Yes	c	Yes	b	c	a	Yes	Yes	Yes	Yes	617648
Yes	c	Yes	Yes	Yes	Yes	Yes	c	Yes	b	b	Yes	Yes	Yes	b	b	617649
Yes	b	Yes	Yes	Yes	Yes	Yes	c	Yes	a	b	b	Yes	Yes	b	b	617650
a	b	Yes	Yes	Yes	Yes	Yes	c	Yes	a	b	b	Yes	Yes	b	b	617651
c	c	Yes	Yes	Yes	Yes	Yes	c	Yes	a	b	Yes	Yes	Yes	b	b	617652
Yes	Yes	Yes	Yes	Yes	Yes	a	c	Yes	a	b	Yes	Yes	Yes	b	b	617653
Yes	Yes	Yes	Yes	Yes	Yes	Yes	c	Yes	c	c	a	Yes	Yes	c	a	617654
Yes	c	c	Yes	Yes	Yes	Yes	c	Yes	Yes	b	Yes	Yes	Yes	b	b	617655
c	c	c	c	Yes	Yes	Yes	c	Yes	b	b	a	Yes	Yes	b	b	617656
Yes	c	Yes	Yes	Yes	Yes	Yes	c	Yes	b	c	b	Yes	Yes	c	b	617657
Yes	c	Yes	Yes	Yes	Yes	Yes	c	Yes	b	c	c	Yes	Yes	c	b	617658
Yes	c	Yes	Yes	Yes	Yes	Yes	c	Yes	Yes	c	a	Yes	Yes	c	b	617659
a	c	Yes	Yes	Yes	Yes	Yes	c	Yes	Yes	b	Yes	Yes	Yes	b	b	617660
b	Yes	Yes	Yes	Yes	Yes	Yes	c	Yes	Yes	b	Yes	Yes	Yes	b	Yes	617661
b	Yes	Yes	Yes	Yes	Yes	Yes	c	Yes	b	c	a	Yes	a	c	b	617662
c	Yes	Yes	Yes	Yes	Yes	Yes	c	Yes	Yes	c	Yes	Yes	Yes	c	a	617663
b	Yes	Yes	Yes	Yes	Yes	a	c	Yes	a	b	Yes	Yes	Yes	c	b	617664
c	c	Yes	Yes	Yes	Yes	Yes	c	Yes	a	b	b	Yes	Yes	b	b	617665

Availability of miscellaneous facilities (If amenities available code -Yes is given, If not available within the village , the distance range code viz; a for < 5 Kms, b for 5-10 Kms and c for 10+ kms of nearest place where facility is available is given).

Sl.no	Name of the village	Location code no.	Agricultural marketing society	Integrated Child Development Scheme (Nutritional Centres)	Anganwadi Centre (Nutritional Centres)	Others (Nutritional Centres)	ASHA (Accredited Social Health Activist)	Community centre with/without TV	Sports Field,	Sports Club / Recreation Centre	Cinema / Video Hall	Public Library	Public Reading Room	Newspaper Supply	Assembly Polling station	Birth & Death Registration Office
1	2	3	84	85	86	87	88	89	90	91	92	93	94	95	96	97
Name of CD Block:-Beltangadi																
41	Melanthabettu	617646	a	Yes	Yes	a	Yes	a	Yes	a	a	Yes	Yes	Yes	Yes	Yes
42	Padangady	617647	b	Yes	Yes	b	b	a	Yes	Yes	b	a	a	Yes	Yes	Yes
43	Gardadi	617648	a	Yes	Yes	c	Yes	Yes	Yes	Yes	c	Yes	Yes	Yes	Yes	Yes
44	Maladi	617649	b	Yes	Yes	c	Yes	Yes	b	b	b	b	Yes	Yes	Yes	Yes
45	Sonandur	617650	b	Yes	Yes	b	Yes	b	b	c	b	b	b	Yes	Yes	Yes
46	Odilnala	617651	b	Yes	Yes	b	Yes	Yes	Yes	Yes	b	Yes	Yes	Yes	Yes	Yes
47	Koyyur	617652	b	Yes	Yes	c	Yes	b	b	b	b	a	a	Yes	Yes	Yes
48	Ujire	617653	b	Yes	Yes	b	Yes	b	Yes	c	b	Yes	Yes	Yes	Yes	Yes
49	Kalamanja	617654	c	Yes	Yes	c	Yes	c	Yes	c	c	Yes	Yes	Yes	Yes	Yes
50	Mundaje	617655	b	Yes	Yes	c	Yes	a	Yes	a	c	a	a	Yes	Yes	Yes
51	Thotathadi	617656	b	Yes	Yes	c	Yes	Yes	Yes	Yes	c	Yes	Yes	Yes	Yes	Yes
52	Neriya	617657	c	Yes	Yes	c	Yes	c	Yes	c	c	Yes	Yes	Yes	Yes	Yes
53	Kukkala	617658	b	Yes	Yes	c	Yes	c	b	c	c	Yes	Yes	Yes	Yes	Yes
54	Parenky	617659	c	Yes	Yes	c	Yes	c	Yes	c	c	Yes	Yes	Yes	Yes	Yes
55	Machina	617660	b	Yes	Yes	c	Yes	b	b	b	b	a	a	Yes	Yes	Yes
56	Kaliya	617661	b	Yes	Yes	Yes	Yes	Yes	b	Yes	b	c	Yes	Yes	Yes	Yes
57	Nyayatarpu	617662	c	Yes	Yes	c	Yes	c	Yes	Yes	c	Yes	Yes	Yes	Yes	Yes
58	Kaniyooru	617663	a	Yes	Yes	c	Yes	a	a	c	c	a	a	Yes	Yes	Yes
59	Thannirpantha	617664	c	Yes	Yes	c	Yes	c	Yes	b	c	a	a	Yes	Yes	Yes
60	Puthila	617665	b	Yes	Yes	c	Yes	b	a	b	b	Yes	Yes	Yes	Yes	Yes

Village Directory
Land use(as in 2009)

Availability of electricity (Yes/No)				Land Use								
				Nearest Town		Area under different types of land use (in hectares rounded up to one decimal place)						
Power Supply for Domestic Use (ED)	Power Supply for Agricultural Use (EAG)	Power Supply for Commercial Use (EC)	Power Supply for All Uses (EA)	Name	Distance range code i.e. a for < 5 Kms, b for 5-10 Kms and c for 10+ kms .	Forests	Area under Non-agricultural Uses	Barren and Un-cultivable land	Permanent Pastures and Other Grazing Lands	Land Under Miscellaneous Tree Crops etc.	Culturable Waste Land	Location code no.
98	99	100	101	102	103	104	105	106	107	108	109	3
												Location CodeNo:-0131
No	No	No	Yes	BELTANGADY	a	92.2	10.6	15	2.1	21.5	47.1	617646
No	No	No	Yes	BELTANGADY	b	34.8	200.8	149.2	34.9	95.6	148.3	617647
No	No	No	Yes	BELTANGADY	c	13	206	100.6	76.9	235.6	72.3	617648
No	No	No	Yes	BELTANGADY	c	69	41.7	35.1	1.9	98.3	297	617649
No	No	No	Yes	BELTANGADY	b	14.5	21.2	7.3	4.8	80.8	138.1	617650
No	No	No	Yes	BELTANGADY	b	309	44.8	105.7	30.2	61	20.2	617651
No	No	No	Yes	BELTANGADY	c	734.2	52.9	704.6	3.6	2.1	3.3	617652
No	No	No	Yes	BELTANGADY	b	372.9	131.2	175.8	1.2	215.4	206	617653
No	No	No	Yes	BELTANGADY	c	101.7	78.8	59.1	10.2	532.4	16.8	617654
No	No	No	Yes	BELTANGADY	c	413.6	65.5	99.1	2.4	387.7	8.4	617655
No	No	No	Yes	BELTANGADY	c	255.6	93.5	42	8.2	214.4	78.2	617656
No	No	No	Yes	BELTANGADY	c	2050	97.3	1830.4	9.9	2534.8	1166.8	617657
No	No	No	Yes	BELTANGADY	c	55.4	59.2	70	5.8	0.1	60.6	617658
No	No	No	Yes	BELTANGADY	c	95.9	42.8	82.8	5.9	0.5	138.1	617659
No	No	No	Yes	BELTANGADY	c	687	124	50	6	540.4	0	617660
No	No	No	Yes	BELTANGADY	b	215.2	47.8	97	38	86.4	44.8	617661
No	No	No	Yes	BELTANGADY	c	143.3	41.2	15.3	23	10.1	14.8	617662
No	No	No	Yes	BELTANGADY	c	516	100.7	101	26.6	174.5	85.9	617663
No	No	No	Yes	BELTANGADY	c	205	89.1	91	0	152.2	168.5	617664
No	No	No	Yes	PUTTUR	c	166	43	95	0	61.4	40.2	617665

			Land Use					Area irrigated by source (in hectare).				
			Area under different types of land use (in hectares rounded up to one decimal place)									
Sl.no	Name of the village	Location code no.	Fallow lands other than current fallows	Current Fallows	Net Area Sown	Total Irrigated Land Area	Total Un-irrigated Land Area	Canals (C)	Wells/Tube-wells(W/TW)	Tanks/Lakes(T/L)	Water Falls(WF)	Others(O)
1	2	3	110	111	112	113	114	115	116	117	118	119
Name of CD Block:-Beltangadi												
41	Melanthabettu	617646	30.7	41.8	252.5	103.3	149.2	0	79.2	0	0	24.1
42	Padangady	617647	21.4	28.1	414.1	302.7	111.4	0	197.3	0	0	105.4
43	Gardadi	617648	36.4	27.6	372	258.3	113.7	0	163.8	0	0	94.5
44	Maladi	617649	31	23	367.5	180.3	187.2	0	130.3	30	0	20
45	Sonandur	617650	27.3	21.1	242.9	120.1	122.8	0	64.4	25.7	0	30
46	Odilnala	617651	17.5	20.3	447.4	371	76.4	0	177.9	78.1	0	115
47	Koyyur	617652	10.5	7.9	847.5	815.8	31.7	0	160.7	27.4	0	627.7
48	Ujire	617653	117.1	64.2	1373.7	601.4	772.3	0	279.4	0	0	322
49	Kalamanja	617654	4	3.2	418.5	163.1	255.4	0	68.8	0	0	94.3
50	Mundaje	617655	11.4	7.4	465.3	227.7	237.6	53	85.9	0	0	88.8
51	Thotathadi	617656	10	8	378.8	250.4	128.4	0	222.8	27.6	0	0
52	Neriya	617657	376.8	198.8	2588	1418.8	1169.2	0	917.2	0	0	501.6
53	Kukkala	617658	12	10	347	285.1	61.9	0	166.9	0	0	118.2
54	Parenky	617659	13	12	450.6	318.8	131.7	0	280.6	0	0	38.2
55	Machina	617660	5.1	10.5	755	460	295	0	300	0	0	160
56	Kaliya	617661	20.5	21.2	473.8	201.5	272.3	0	84.6	31.6	0	85.3
57	Nyayatarpu	617662	15.2	10.2	240.6	113.1	127.5	0	90.8	0	1.2	21
58	Kaniyooru	617663	115.5	40.7	565.7	220.7	345	0	133.7	21	0	66
59	Thannirpantha	617664	12.5	8.3	543	284.6	258.5	0	255.2	0	0	29.4
60	Puthila	617665	2.4	3.4	368.3	328.4	39.9	0	328.4	0	0	0

Name of three most important commodities manufactured

First	Second	Third	Name of the village	Location code no.
120	121	122	2	3
				Location CodeNo:-0131
Beedi	-	-	Melanthabettu	617646
Beedi	-	-	Padangady	617647
Beedi	-	-	Gardadi	617648
-	-	-	Maladi	617649
Beedi	-	-	Sonandur	617650
Beedi	-	-	Odilnala	617651
Rice Mill	Beedi	-	Koyyur	617652
-	Beedi	-	Ujire	617653
-	-	-	Kalamanja	617654
Paper Plate	-	-	Mundaje	617655
Beedi	-	-	Thotathadi	617656
Beedi	Milk Pedha	-	Neriya	617657
Beedi	-	-	Kukkala	617658
Beedi	-	-	Parenky	617659
Rice Mill	Oil	-	Machina	617660
Beedi	-	-	Kaliya	617661
Beedi	-	-	Nyayatarpu	617662
Rice Mill	Beedi	-	Kaniyooru	617663
Beedi	-	-	Thannirpantha	617664
Beedi	-	-	Puthila	617665

Name of District:-Dakshina Kannada

Amenities and

Sl.no	Name of the village	Location code no.	Total area of the village (in hectares rounded up to one decimal place)	Total population (2011 census)	Number of households (2011 census)	Number of educational amenities available. (If not available within the village , the distance range code viz; a for < 5 Kms, b for 5-10 Kms and c for 10+ kms of nearest place where facility is available is given).								
						Pre-Primary school (PP)	Primary school (P)	Middle school (M)	Secondary School (S)	Senior Secondary school (SS)	Degree college of arts science & commerce (ASC)	Engineering college(EC)	Medical college (MC)	Management institute (MI)
1	2	3	4	5	6	7	8	9	10	11	12	13	14	15
Name of CD Block:-Beltangadi														
61	Thekkaru	617666	656.7	3235	508	a	4	3	b	c	c	c	c	c
62	Barya	617667	952.4	3577	660	a	3	3	b	c	c	c	c	c
63	Karaya	617668	954.4	3948	746	a	4	2	1	1	b	c	c	c
64	Ilanthila	617669	1476.8	5552	1060	a	3	3	a	a	a	c	c	c
65	Urvalu	617670	1222.1	3926	748	2	4	3	a	a	c	c	c	c
66	Mogru	617671	1030.6	2152	427	a	4	2	1	b	c	c	c	c
67	Bandaru	617672	2044.6	4011	802	a	4	3	1	b	c	c	c	c
68	Belalu	617673	2792.4	4608	930	a	5	2	1	b	b	b	b	c
69	Dharmasthala	617674	2973.2	9818	2181	1	5	4	1	b	b	b	c	c
70	Chibidre	617675	2602.6	2372	462	a	1	1	a	b	c	c	c	c
71	Puduvettu	617676	3467	3343	731	a	3	1	b	c	c	c	a	c
72	Shishila	617677	4942.2	2090	471	a	3	1	a	c	c	c	a	c
73	Kalanja	617678	4910.1	4988	1057	1	3	2	2	b	c	c	c	c
74	Nidle	617679	2366.1	3025	667	a	3	2	1	b	c	c	c	c
75	Patrame	617680	1817.3	2311	500	a	3	2	a	b	c	c	b	c
76	Kokkada	617681	2308.2	5127	1109	1	3	1	1	1	c	c	b	c
77	Hathyadka	617682	1202.4	2789	629	a	2	1	1	1	c	c	b	c
78	Rekhya	617683	2365.8	2079	500	a	1	1	1	b	c	c	b	c
79	Shibaje	617684	3392.2	2343	538	a	3	1	a	b	c	c	a	c
	Block Total		**136201.8**	**251802**	**52151**	**20**	**190**	**136**	**44**	**18**	**4**	**1**	**0**	**0**

Number of educational amenities available. (If not available within the village , the distance range code viz; a for < 5 Kms, b for 5-10 Kms and c for 10+ kms of nearest place where facility is available is given).

Number of Medical Amenities available. (If not available within the village , the distance range code viz; a for < 5 Kms, b for 5-10 Kms and c for 10+ kms of nearest place where facility is available is given).

Polytechnic (Pt)	Vocational training school /ITI	Non-formal training centre (NFTC)	Special school for disabled (SSD)	Others (specify)	Community health centre (CHC)	Primary health centre (PHC)	Primary health sub centre (PHS)	Maternity and child welfare centre (MCW)	T.B. clinic (TBC)	Hospital-allopathic (HA)	Hospital-alternative medicine (HO)	Dispensary (D)	Veterinary hospital (VH)	Mobile health clinic(MHC)	Family welfare centre (FWC)	Location code no.
16	17	18	19	20	21	22	23	24	25	26	27	28	29	30	31	3
																Location CodeNo:-0131
c	c	c	c		c	c	1	c	c	c	c	c	c	c	1	617666
c	b	c	c		c	c	1	c	c	c	c	c	c	c	1	617667
c	b	c	c		b	b	1	b	b	b	a	b	a	c	1	617668
c	c	b	c		a	a	1	a	a	c	a	b	a	a	1	617669
c	c	b	c		c	a	a	a	a	a	b	a	1	c	a	617670
c	c	b	c		c	b	b	b	b	b	c	b	1	c	b	617671
c	c	b	c		c	a	1	a	a	a	c	a	b	c	1	617672
b	b	b	c		c	b	1	b	b	b	c	b	c	c	1	617673
b	b	b	c		1	1	2	1	1	c	c	c	1	b	2	617674
c	c	a	c		c	b	1	b	b	c	c	c	c	c	1	617675
c	c	1	c		c	b	1	b	b	b	c	b	b	b	1	617676
c	c	1	c		b	b	1	b	b	c	c	b	b	c	1	617677
c	c	b	c		c	b	1	b	b	b	c	b	1	c	1	617678
c	c	b	c		c	b	1	b	b	b	c	b	a	b	1	617679
c	c	b	c		c	b	1	b	b	c	c	b	c	c	1	617680
c	c	c	c		c	1	2	1	1	c	1	c	1	c	2	617681
c	c	c	c	c	c	1	1	1	1	c	c	1	b	c	1	617682
c	c	c	c		c	b	1	b	b	b	c	b	b	c	1	617683
c	c	1	c		b	b	2	b	b	c	c	b	b	c	2	617684
1	**2**	**4**	**1**	**0**	**1**	**14**	**74**	**14**	**14**	**0**	**3**	**8**	**18**	**1**	**74**	

Sl.no	Name of the village	Location code no.	Number of Non-Government Medical Amenities available.							Availability of drinking water - (Yes / No)			
			Charitable non Govt. hospital/Nursing home.	Medical practitioner with MBBS Degree	Medical practitioner with other degree	Medical practitioner with no degree	Traditional practitioner and faith healer .	Medicine Shop	Others	Tap water (Treated/Untreated)	Well water (Covered / Uncovered well)	Hand Pump	Tube wells / Bore well
1	2	3	32	33	34	35	36	37	38	39	40	41	42
Name of CD Block:-Beltangadi													
61	Thekkaru	617666	0	1	0	0	1	0	0	Yes	Yes	Yes	Yes
62	Barya	617667	0	0	0	0	0	0	0	Yes	Yes	Yes	Yes
63	Karaya	617668	0	0	1	0	0	0	0	Yes	Yes	Yes	Yes
64	Ilanthila	617669	0	0	0	0	0	0	0	Yes	Yes	Yes	Yes
65	Urvalu	617670	0	1	0	0	1	0	0	Yes	Yes	Yes	Yes
66	Mogru	617671	0	0	0	0	0	0	0	Yes	Yes	Yes	Yes
67	Bandaru	617672	0	0	0	0	0	0	0	Yes	Yes	Yes	Yes
68	Belalu	617673	0	0	1	0	0	0	0	Yes	Yes	Yes	Yes
69	Dharmasthala	617674	1	1	3	0	2	2	0	Yes	Yes	Yes	Yes
70	Chibidre	617675	0	0	0	0	0	0	0	Yes	Yes	Yes	Yes
71	Puduvettu	617676	0	0	0	0	0	0	0	Yes	Yes	Yes	Yes
72	Shishila	617677	0	0	0	0	0	0	0	Yes	Yes	Yes	Yes
73	Kalanja	617678	0	0	0	0	0	0	0	Yes	Yes	Yes	Yes
74	Nidle	617679	0	0	0	0	0	0	0	Yes	Yes	Yes	Yes
75	Patrame	617680	0	0	0	0	0	0	0	Yes	Yes	Yes	Yes
76	Kokkada	617681	0	0	3	1	2	1	0	Yes	Yes	Yes	Yes
77	Hathyadka	617682	0	1	0	0	0	1	0	Yes	Yes	Yes	Yes
78	Rekhya	617683	0	0	0	0	0	0	0	Yes	Yes	Yes	Yes
79	Shibaje	617684	0	0	0	0	2	0	0	Yes	Yes	Yes	Yes
Block Total			**4**	**30**	**37**	**8**	**20**	**25**	**0**	**77**	**79**	**79**	**79**

Village Directory
Land use(as in 2009)

Availability of drinking water - (Yes / No)				Availability of toilet & others (Yes / No)				Communication and transport facilities (If amenities available code -Yes is given except for Village Pin Code ,If not available within the village , the distance range code viz; a for < 5 Kms, b for 5-10 Kms and c for 10+ kms of nearest place where facility is available is given).							
Spring	River / Canal	Tank / Pond / Lake	Others	Community toilet including bath.	Community toilet excluding bath.	Rural sanitary mart or sanitary hardware outlet available near the village.	Community bio- gas or recycle of waste for productive use.	Post office(PO)	Sub post office (SPO)	Post & Telegraph office (P&TO)	Village Pin Code	Telephones (Land lines)	Public call office (PCO)	Mobile phone coverage	Location code no.
43	44	45	46	47	48	49	50	51	52	53	54	55	56	57	3
															Location CodeNo:-0131
No	Yes	No	No	Yes	No	No	Yes	Yes	b	b	574241	Yes	Yes	Yes	617666
No	Yes	No	No	Yes	No	No	Yes	Yes	b	c	574326	Yes	Yes	Yes	617667
No	Yes	No	No	No	No	No	No	Yes	Yes	b	574326	Yes	Yes	Yes	617668
No	Yes	No	No	No	No	No	No	Yes	a	a	574241	Yes	a	Yes	617669
No	Yes	Yes	No	No	No	No	Yes	Yes	b	b	574326	Yes	Yes	Yes	617670
No	Yes	Yes	No	No	No	No	No	Yes	b	b	574241	Yes	Yes	Yes	617671
No	Yes	No	No	Yes	No	No	No	Yes	b	c	574326	Yes	Yes	Yes	617672
No	Yes	Yes	Yes	No	No	No	No	Yes	b	Yes	574240	Yes	Yes	Yes	617673
Yes	Yes	Yes	Yes	Yes	Yes	No	No	Yes	Yes	Yes	574216	Yes	Yes	Yes	617674
No	Yes	Yes	Yes	No	No	No	No	Yes	a	c	574228	Yes	b	Yes	617675
No	Yes	No	Yes	Yes	No	No	No	Yes	b	b	574216	Yes	Yes	Yes	617676
No	Yes	No	Yes	No	No	No	No	Yes	b	c	574198	Yes	Yes	Yes	617677
No	Yes	No	No	No	No	Yes	No	Yes	b	Yes	574216	Yes	Yes	Yes	617678
No	Yes	No	No	No	No	Yes	No	Yes	b	b	574216	Yes	Yes	Yes	617679
No	Yes	No	No	No	No	Yes	No	Yes	b	c	574198	Yes	Yes	Yes	617680
No	No	No	No	Yes	No	Yes	No	Yes	Yes	c	574198	Yes	Yes	Yes	617681
Yes	Yes	No	No	No	No	Yes	No	Yes	b	b	574198	Yes	Yes	Yes	617682
No	Yes	No	No	No	No	Yes	No	Yes	b	c	574229	Yes	Yes	Yes	617683
No	Yes	No	Yes	No	No	No	No	Yes	b	c	574198	Yes	Yes	Yes	617684
2	**70**	**44**	**12**	**16**	**5**	**15**	**15**	**69**	**8**	**22**	**79**	**79**	**67**	**78**	

Communication and transport facilities (If amenities available code - Yes is given except for Village Pin Code ,If not available within the village , the distance range code viz; a for < 5 Kms, b for 5-10 Kms and c for 10+ kms of nearest place where facility is available is given).

Sl.no	Name of the village	Location code no.	Internet cafes/ Common service centre (CSC)	Private courier facility	Bus service (Public & Private)	Railway stations	Auto/Modified Autos	Taxis and Vans	Tractors	Cycle-pulled rickshaws(Manual & Machine driven)	Carts driven by animals	Sea /River ferry service
1	2	3	58	59	60	61	62	63	64	65	66	67
Name of CD Block:-Beltangadi												
61	Thekkaru	617666	Yes	c	Yes	c	Yes	c	a	c	b	c
62	Barya	617667	Yes	c	Yes	c	Yes	c	a	c	b	c
63	Karaya	617668	Yes	c	Yes	c	Yes	Yes	a	c	b	c
64	Ilanthila	617669	c	c	Yes	c	Yes	Yes	b	c	b	c
65	Urvalu	617670	c	c	Yes	c	Yes	c	a	c	b	c
66	Mogru	617671	c	c	Yes	c	a	c	Yes	c	b	c
67	Bandaru	617672	Yes	c	Yes	c	Yes	c	a	c	b	c
68	Belalu	617673	c	c	Yes	c	Yes	Yes	Yes	c	b	c
69	Dharmasthala	617674	Yes	Yes	Yes	c	Yes	Yes	c	c	b	c
70	Chibidre	617675	c	c	Yes	c	a	c	a	c	b	c
71	Puduvettu	617676	c	c	Yes	b	Yes	Yes	Yes	c	b	c
72	Shishila	617677	c	c	Yes	c	Yes	Yes	c	c	b	c
73	Kalanja	617678	c	c	Yes	c	Yes	c	b	c	b	c
74	Nidle	617679	c	c	Yes	c	Yes	c	b	c	b	c
75	Patrame	617680	c	c	Yes	c	b	c	b	c	b	c
76	Kokkada	617681	Yes	Yes	Yes	c	Yes	Yes	Yes	c	b	c
77	Hathyadka	617682	c	c	Yes	c	Yes	Yes	Yes	c	b	c
78	Rekhya	617683	c	c	Yes	c	Yes	Yes	b	c	b	c
79	Shibaje	617684	c	c	Yes	c	Yes	Yes	c	c	b	c
Block Total			**22**	**11**	**79**	**2**	**66**	**51**	**25**	**4**	**4**	**2**

Village Directory
Land use(as in 2009)

Village connected to highways,village roads, banks & credit societies (If amenities available code -Yes is given, If not available within the village , the distance range code viz; a for < 5 Kms, b for 5-10 Kms and c for 10+ kms of nearest place where facility is available is given).								Availability of miscellaneous facilities (If amenities available code -Yes is given, If not available within the village , the distance range code viz; a for < 5 Kms, b for 5-10 Kms and c for 10+ kms of nearest place where facility is available is								
Connected to national highway(NH)	Connected to state highway(SH)	Connected to major district road (MDR)	Connected to others district road	Pucca roads	Kutchcha roads	Water bounded macadam(WBM) roads	Navigable waterway (river/canal)(NW)	Footpaths (FP)	Commercial & Co-operative Banks	ATM	Agricultural Credit Societies	Self-Help Group (SHG)	Public distribution system (PDS) shop	Mandis / Regular market	Weekly Haat	Location code no.
68	69	70	71	72	73	74	75	76	77	78	79	80	81	82	83	3
																Location CodeNo:-0131
c	c	Yes	Yes	Yes	Yes	Yes	c	Yes	a	b	b	Yes	Yes	c	b	617666
c	c	Yes	Yes	Yes	Yes	Yes	c	Yes	b	b	Yes	Yes	Yes	b	b	617667
b	Yes	Yes	Yes	Yes	Yes	a	c	Yes	a	c	a	Yes	Yes	a	a	617668
a	Yes	Yes	c	Yes	Yes	Yes	a	Yes	b	c	b	Yes	Yes	b	b	617669
b	Yes	Yes	Yes	Yes	Yes	Yes	c	Yes	b	b	b	Yes	Yes	b	b	617670
b	c	Yes	Yes	Yes	Yes	Yes	c	Yes	b	c	c	Yes	Yes	c	b	617671
b	c	Yes	Yes	Yes	Yes	Yes	c	Yes	b	c	b	Yes	Yes	c	b	617672
b	c	Yes	Yes	Yes	Yes	Yes	c	Yes	b	c	Yes	Yes	Yes	b	b	617673
b	Yes	Yes	Yes	Yes	Yes	Yes	c	Yes	Yes	c	Yes	Yes	Yes	b	b	617674
c	c	Yes	Yes	Yes	Yes	Yes	c	Yes	b	c	b	Yes	Yes	b	b	617675
c	c	Yes	Yes	Yes	Yes	Yes	c	Yes	b	c	b	Yes	Yes	c	b	617676
c	c	Yes	c	Yes	Yes	b	c	Yes	Yes	Yes	a	Yes	Yes	c	b	617677
c	c	c	c	Yes	Yes	Yes	c	Yes	a	c	a	Yes	Yes	c	a	617678
c	c	Yes	c	Yes	Yes	Yes	c	Yes	Yes	Yes	Yes	Yes	Yes	Yes	Yes	617679
c	Yes	Yes	Yes	Yes	Yes	Yes	c	Yes	b	b	b	Yes	Yes	b	b	617680
b	Yes	Yes	Yes	Yes	Yes	Yes	c	Yes	Yes	b	a	Yes	Yes	b	a	617681
a	c	Yes	Yes	Yes	Yes	Yes	c	Yes	a	c	Yes	Yes	Yes	a	a	617682
Yes	c	Yes	Yes	Yes	Yes	Yes	c	Yes	Yes	a	a	Yes	Yes	a	a	617683
b	c	Yes	c	Yes	Yes	Yes	c	Yes	a	c	a	Yes	Yes	c	b	617684
10	**30**	**56**	**63**	**79**	**79**	**66**	**0**	**79**	**12**	**4**	**21**	**79**	**59**	**2**	**4**	

Availability of miscellaneous facilities (If amenities available code -Yes is given, If not available within the village , the distance range code viz; a for < 5 Kms, b for 5-10 Kms and c for 10+ kms of nearest place where facility is available is given).

Sl.no	Name of the village	Location code no.	Agricultural marketing society	Integrated Child Development Scheme (Nutritional Centres)	Anganwadi Centre (Nutritional Centres)	Others (Nutritional Centres)	ASHA (Accredited Social Health Activist)	Community centre with/without TV	Sports Field,	Sports Club / Recreation Centre	Cinema / Video Hall	Public Library	Public Reading Room	Newspaper Supply	Assembly Polling station	Birth & Death Registration Office
1	2	3	84	85	86	87	88	89	90	91	92	93	94	95	96	97
Name of CD Block:-Beltangadi																
61	Thekkaru	617666	c	Yes	Yes	c	Yes	b	Yes	Yes	c	Yes	Yes	Yes	Yes	Yes
62	Barya	617667	b	Yes	Yes	c	Yes	b	Yes	Yes	b	Yes	Yes	Yes	Yes	Yes
63	Karaya	617668	b	Yes	Yes	c	Yes	b	b	c	c	c	Yes	Yes	Yes	Yes
64	Ilanthila	617669	b	Yes	Yes	c	a	b	Yes	c	c	b	b	Yes	Yes	Yes
65	Urvalu	617670	b	Yes	Yes	c	Yes	b	Yes	b	c	b	b	Yes	Yes	Yes
66	Mogru	617671	c	Yes	Yes	c	Yes	c	Yes	c	c	Yes	Yes	Yes	Yes	Yes
67	Bandaru	617672	c	Yes	Yes	c	Yes	b	Yes	c	c	a	a	Yes	Yes	Yes
68	Belalu	617673	b	Yes	Yes	c	Yes	b	Yes	b	c	a	a	Yes	Yes	Yes
69	Dharmasthala	617674	c	Yes	Yes	c	Yes	b	b	b	c	b	b	Yes	Yes	Yes
70	Chibidre	617675	b	Yes	Yes	c	Yes	b	Yes	Yes	c	Yes	Yes	Yes	Yes	Yes
71	Puduvettu	617676	c	Yes	Yes	c	Yes	b	Yes	c	c	Yes	Yes	Yes	Yes	Yes
72	Shishila	617677	c	Yes	Yes	c	Yes	c	Yes	b	b	Yes	Yes	Yes	Yes	Yes
73	Kalanja	617678	c	Yes	Yes	c	Yes	a	Yes	c	c	a	a	Yes	Yes	Yes
74	Nidle	617679	c	Yes	Yes	c	Yes	Yes	Yes	c	c	Yes	Yes	Yes	Yes	Yes
75	Patrame	617680	b	Yes	Yes	c	Yes	a	Yes	b	b	a	a	Yes	Yes	Yes
76	Kokkada	617681	a	Yes	Yes	c	Yes	a	Yes	Yes	b	a	a	Yes	Yes	Yes
77	Hathyadka	617682	c	Yes	Yes	c	Yes	Yes	Yes	c	c	Yes	Yes	Yes	Yes	Yes
78	Rekhya	617683	a	Yes	Yes	c	Yes	Yes	Yes	Yes	a	Yes	Yes	Yes	Yes	Yes
79	Shibaje	617684	c	Yes	Yes	c	Yes	Yes	Yes	Yes	c	Yes	Yes	Yes	Yes	Yes
	Block Total		**0**	**79**	**79**	**1**	**75**	**16**	**58**	**19**	**1**	**45**	**48**	**79**	**75**	**79**

Village Directory
Land use(as in 2009)

Availability of electricity (Yes/No)				Land Use								
				Nearest Town	Area under different types of land use (in hectares rounded up to one decimal place)							
Power Supply for Domestic Use (ED)	Power Supply for Agricultural Use (EAG)	Power Supply for Commercial Use (EC)	Power Supply for All Uses (EA)	Name	Distance range code i.e. a for < 5 Kms, b for 5-10 Kms and c for 10+ kms .	Forests	Area under Non-agricultural Uses	Barren and Un-cultivable land	Permanent Pastures and Other Grazing Lands	Land Under Miscellaneous Tree Crops etc.	Culturable Waste Land	Location code no.
98	99	100	101	102	103	104	105	106	107	108	109	3
												Location CodeNo:-0131
No	No	No	Yes	PUTTUR	c	146	97.1	4.3	7	33	35.9	617666
No	No	No	Yes	PUTTUR	c	356	96.2	0	4	20.3	15	617667
No	No	No	Yes	PUTTUR	c	205.4	55.9	69.1	0	126.4	60.8	617668
No	No	No	Yes	PUTTUR	c	523	15.8	72	2.9	191.6	47.5	617669
No	No	No	Yes	BELTANGADY	c	498.3	22	24.6	5.7	121.1	10.9	617670
No	No	No	Yes	PUTTUR	c	335.4	42.1	49	5	72.6	25.4	617671
No	No	No	Yes	BELTANGADY	c	556.5	100	49.1	37.2	480.5	169.4	617672
No	No	No	Yes	BELTANGADY	c	267.5	52.1	1530.4	18.8	0.6	1.8	617673
No	No	No	Yes	BELTANGADY	c	1439.1	194.6	36.7	0	37.5	328.7	617674
No	No	No	Yes	BELTANGADY	c	2025.4	104.9	18.9	0	125.2	73.4	617675
No	No	No	Yes	BELTANGADY	c	2199.2	36.8	127.8	0	2	340.6	617676
No	No	No	Yes	BELTANGADY	c	4285.6	42	31	0	231.6	52.9	617677
No	No	No	Yes	BELTANGADY	c	3436.6	250	18.5	6.1	476.7	40.1	617678
No	No	No	Yes	BELTANGADY	c	1241.5	124.8	20.2	15.6	222	5.1	617679
No	No	No	Yes	PUTTUR	c	577.4	105	16.8	4.8	627.5	10.2	617680
No	No	No	Yes	BELTANGADY	c	644.9	27.9	446.6	122.7	4.8	13	617681
No	No	No	Yes	BELTANGADY	c	185.5	80.8	6.1	10.4	9.8	0	617682
No	No	No	Yes	PUTTUR	c	2036.4	20.6	4.2	0	4.7	0	617683
No	No	No	Yes	PUTTUR	c	2767.9	38.4	29.2	0	248.1	42.8	617684
0	**0**	**0**	**79**	**0**	**0**	**61093**	**5098.5**	**9271**	**1356.7**	**10940.9**	**8432.7**	

			Land Use					Area irrigated by source (in hectare).				
			Area under different types of land use (in hectares rounded up to one decimal place)									
Sl.no	Name of the village	Location code no.	Fallow lands other than current fallows	Current Fallows	Net Area Sown	Total Irrigated Land Area	Total Un-irrigated Land Area	Canals (C)	Wells/Tube-wells(W/TW)	Tanks/Lakes(T/L)	Water Falls(WF)	Others(O)
1	2	3	110	111	112	113	114	115	116	117	118	119
Name of CD Block:-Beltangadi												
61	Thekkaru	617666	0	0.8	332.5	224.2	108.3	0	159.2	0	0	65
62	Barya	617667	0	12.4	448.4	264.3	184.2	0	206.3	0	0	58
63	Karaya	617668	9.1	4.2	423.5	256.5	167	0	228	0	0	28.5
64	Ilanthila	617669	40.4	10	573.6	377.3	196.3	0	290.3	0	0	87
65	Urvalu	617670	138	60.3	341.3	222.1	119.2	0	152	0	0	70.1
66	Mogru	617671	1.4	4.2	495.5	346.1	149.4	0	216.5	0	0	129.6
67	Bandaru	617672	14.3	7	630.7	512.6	118.1	0	387.9	0	0	124.7
68	Belalu	617673	1.5	0.5	919.4	533.1	386.3	0	205.9	117.2	0	210
69	Dharmasthala	617674	35.9	11.3	889.5	335.1	554.4	0	219.2	25.3	0	90.6
70	Chibidre	617675	6	4.2	244.6	142.3	102.3	0	124.4	17.9	0	0
71	Puduvettu	617676	96.6	4.2	659.9	518.2	141.7	0	246.1	0	0	272.1
72	Shishila	617677	10.6	4.4	284.2	169.3	114.8	0	70.7	0	0	98.6
73	Kalanja	617678	14	8	660	210	450	0	90	0	0	120
74	Nidle	617679	6	7	723.8	262.3	461.4	0	162.3	0	0	100
75	Patrame	617680	5.5	2.8	467.2	342.8	124.4	0	137.7	0	0	205.1
76	Kokkada	617681	7.9	5.2	1035.2	367.9	667.3	0	146.8	0	0	221.1
77	Hathyadka	617682	0	0	909.8	273.7	636.1	0	232.2	0	0	41.5
78	Rekhya	617683	0	0	299.9	231.8	68.1	0	114.5	0	0	117.3
79	Shibaje	617684	6.6	2.2	257	142.5	114.5	0	84.6	0	0	57.9
	Block Total		**2215.9**	**1635**	**36159**	**20804.3**	**15354.9**	**142.6**	**11770**	**939.8**	**106**	

Name of three most important commodities manufactured

First	Second	Third	Name of the village	Location code no.
120	121	122	2	3
				Location CodeNo:-0131
Beedi	-	-	Thekkaru	617666
Beedi	-	-	Barya	617667
Beedi	-	-	Karaya	617668
Rice Mill	Beedi	-	Ilanthila	617669
Beedi	-	-	Urvalu	617670
Beedi	-	-	Mogru	617671
Beedi	-	-	Bandaru	617672
Rice Mill	Beedi	-	Belalu	617673
Beedi	Sheet	-	Dharmasthala	617674
Beedi	-	-	Chibidre	617675
-	Beedi	-	Puduvettu	617676
-	-	Rubber Sheet	Shishila	617677
Beedi	-	-	Kalanja	617678
Beedi	-	-	Nidle	617679
-	-	Rubber Sheet	Patrame	617680
-	Rubber Sheets	-	Kokkada	617681
Beedi	-	-	Hathyadka	617682
Beedi	-	-	Rekhya	617683
-	-	-	Shibaje	617684

Name of District:-Dakshina Kannada

Amenities and

Sl.no	Name of the village	Location code no.	Total area of the village (in hectares rounded up to one decimal place)	Total population (2011 census)	Number of households (2011 census)	Number of educational amenities available. (If not available within the village , the distance range code viz; a for < 5 Kms, b for 5-10 Kms and c for 10+ kms of nearest place where facility is available is given).								
						Pre-Primary school (PP)	Primary school (P)	Middle school (M)	Secondary School (S)	Senior Secondary school (SS)	Degree college of arts science & commerce (ASC)	Engineering college(EC)	Medical college (MC)	Management institute (MI)
1	2	3	4	5	6	7	8	9	10	11	12	13	14	15
Name of CD Block:-Puttur														
1	Kabaka (Rural)	617686	544.3	4532	882	1	2	2	1	1	a	a	a	a
2	Kudipadi	617687	661.9	3171	563	a	2	2	a	b	b	b	a	c
3	Padnoor (Rural)	617688	608.1	2232	454	a	1	1	b	b	1	b	c	b
4	Bannur (Rural)	617689	249.6	1155	231	a	1	1	a	a	a	a	a	a
5	Kodimbady	617690	605.7	2356	497	a	1	1	a	a	a	b	c	b
6	Chickamudnoor (Rural)	617691	396.2	1722	356	a	1	a	b	b	b	a	c	b
7	Bellipadi	617692	633.2	2022	406	a	1	1	1	b	b	b	c	b
8	Nekkiladi	617693	731.8	4193	850	a	2	2	b	b	b	c	b	c
9	Hirebandadi	617694	1601.3	5680	1048	a	4	3	1	b	b	c	c	c
10	Bajathuru	617695	2028.2	5913	1129	a	3	3	2	b	b	c	c	c
11	G0Lithattu	617696	1681.9	2488	504	a	2	1	1	a	b	c	c	c
12	Alanthaya	617697	598.3	1056	230	a	1	1	a	a	b	c	b	c
13	Konalu	617698	806	3040	634	a	2	1	1	1	b	c	b	c
14	Nelyadi	617699	1767.6	5504	1152	1	3	4	2	1	c	c	c	c
15	Kowkradi	617700	2524.5	4916	1039	a	2	2	a	a	c	c	c	c
16	Ichlampady	617701	868.5	2063	434	1	3	1	a	b	c	c	a	c
17	Konaje	617702	1815.7	1778	362	a	2	1	b	b	b	c	c	c
18	Shirady	617703	6985	2933	746	9	3	3	1	c	c	c	b	c
19	Shiribagilu	617704	3060.2	667	153	2	2	1	b	b	c	c	c	c
20	Koila	617705	1899.2	5961	1104	a	4	3	a	a	b	c	c	c

Number of educational amenities available. (If not available within the village , the distance range code viz; a for < 5 Kms, b for 5-10 Kms and c for 10+ kms of nearest place where facility is available is given).

Number of Medical Amenities available. (If not available within the village , the distance range code viz; a for < 5 Kms, b for 5-10 Kms and c for 10+ kms of nearest place where facility is available is given).

Polytechnic (Pt)	Vocational training school /ITI	Non-formal training centre (NFTC)	Special school for disabled (SSD)	Others (specify)	Community health centre (CHC)	Primary health centre (PHC)	Primary health sub centre (PHS)	Maternity and child welfare centre (MCW)	T.B. clinic (TBC)	Hospital-allopathic (HA)	Hospital-alternative medicine (HO)	Dispensary (D)	Veterinary hospital (VH)	Mobile health clinic(MHC)	Family welfare centre (FWC)	Location code no.
16	17	18	19	20	21	22	23	24	25	26	27	28	29	30	31	3
																Location CodeNo:-0132
a	b	b	c		a	c	1	c	c	a	b	a	a	b	1	617686
b	b	b	c		b	c	1	c	c	b	b	b	b	c	1	617687
b	b	b	c		b	b	1	b	b	b	b	b	b	b	1	617688
a	a	b	c		a	b	1	b	b	a	a	a	a	a	1	617689
b	b	b	c		b	b	1	b	b	b	b	b	1	b	1	617690
b	b	b	c		a	b	2	b	b	a	b	a	a	b	2	617691
b	b	b	c		b	b	1	b	b	b	b	b	b	1	1	617692
c	c	c	c		c	a	1	a	a	a	c	a	a	c	1	617693
c	c	c	c		c	b	1	b	b	b	b	b	b	c	1	617694
c	c	c	c		c	b	2	b	b	b	b	b	b	1	2	617695
c	c	c	c		c	b	1	b	b	c	c	c	b	c	1	617696
c	c	c	c		c	b	a	b	b	c	c	c	b	c	a	617697
c	c	c	c		c	b	1	b	b	c	c	c	b	c	1	617698
c	1	c	c		c	1	1	1	1	c	1	c	1	c	1	617699
c	a	c	c		c	a	1	a	a	c	c	c	a	c	1	617700
c	b	c	c		c	b	1	b	b	c	c	c	b	c	1	617701
c	c	c	c		c	c	1	c	c	c	c	c	c	c	1	617702
c	c	c	c		c	1	3	1	1	c	c	c	1	1	3	617703
c	c	c	c		c	b	b	b	b	c	b	c	c	b	b	617704
c	c	c	c		c	1	1	1	1	c	c	c	1	c	1	617705

Sl.no	Name of the village	Location code no.	Number of Non-Government Medical Amenities available.							Availability of drinking water - (Yes / No)			
			Charitable non Govt. hospital/Nursing home.	Medical practitioner with MBBS Degree	Medical practitioner with other degree	Medical practitioner with no degree	Traditional practitioner and faith healer .	Medicine Shop	Others	Tap water (Treated/Untreated)	Well water (Covered / Uncovered well)	Hand Pump	Tube wells / Bore well
1	2	3	32	33	34	35	36	37	38	39	40	41	42
Name of CD Block:-Puttur													
1	Kabaka (Rural)	617686	0	1	4	0	0	1	0	Yes	Yes	Yes	Yes
2	Kudipadi	617687	0	0	0	0	0	0	0	Yes	Yes	Yes	Yes
3	Padnoor (Rural)	617688	0	0	0	0	0	0	0	Yes	Yes	Yes	Yes
4	Bannur (Rural)	617689	0	0	0	0	0	0	0	Yes	Yes	Yes	Yes
5	Kodimbady	617690	0	0	0	0	1	0	0	Yes	Yes	Yes	Yes
6	Chickamudnoor (Rural)	617691	0	0	0	0	0	0	0	Yes	Yes	Yes	Yes
7	Bellipadi	617692	0	2	0	0	0	0	0	Yes	Yes	Yes	Yes
8	Nekkiladi	617693	0	2	0	0	1	0	0	Yes	Yes	Yes	Yes
9	Hirebandadi	617694	0	0	0	0	1	0	0	Yes	Yes	Yes	Yes
10	Bajathuru	617695	0	0	0	0	1	0	0	Yes	Yes	Yes	Yes
11	G0Lithattu	617696	0	0	0	0	0	0	0	Yes	Yes	Yes	Yes
12	Alanthaya	617697	0	0	1	0	0	0	0	Yes	Yes	Yes	Yes
13	Konalu	617698	0	0	0	0	0	0	0	Yes	Yes	Yes	Yes
14	Nelyadi	617699	0	0	4	0	1	3	0	Yes	Yes	Yes	Yes
15	Kowkradi	617700	0	0	1	0	0	1	0	Yes	Yes	Yes	Yes
16	Ichlampady	617701	0	0	0	0	0	0	0	Yes	Yes	Yes	Yes
17	Konaje	617702	0	0	0	0	0	0	0	Yes	Yes	Yes	Yes
18	Shirady	617703	0	0	0	0	0	1	0	Yes	Yes	Yes	Yes
19	Shiribagilu	617704	0	0	0	0	0	0	0	Yes	Yes	Yes	Yes
20	Koila	617705	0	1	0	0	1	1	0	Yes	Yes	Yes	Yes

Village Directory
Land use(as in 2009)

Availability of drinking water - (Yes / No)				Availability of toilet & others (Yes / No)				Communication and transport facilities (If amenities available code -Yes is given except for Village Pin Code ,If not available within the village , the distance range code viz; a for < 5 Kms, b for 5-10 Kms and c for 10+ kms of nearest place where facility is available is given).							
Spring	River / Canal	Tank / Pond / Lake	Others	Community toilet including bath.	Community toilet excluding bath.	Rural sanitary mart or sanitary hardware outlet available near the village.	Community bio- gas or recycle of waste for productive use.	Post office(PO)	Sub post office (SPO)	Post & Telegraph office (P&TO)	Village Pin Code	Telephones (Land lines)	Public call office (PCO)	Mobile phone coverage	Location code no.
43	44	45	46	47	48	49	50	51	52	53	54	55	56	57	3
															Location CodeNo:-0132
No	No	Yes	No	No	No	No	No	a	Yes	b	574220	Yes	Yes	Yes	617686
No	No	No	No	No	No	Yes	No	Yes	b	b	574201	Yes	Yes	Yes	617687
No	No	No	No	No	No	No	No	b	Yes	b	574201	Yes	a	Yes	617688
No	No	Yes	No	No	No	No	No	Yes	a	a	574203	Yes	Yes	a	617689
No	No	Yes	No	No	No	Yes	No	Yes	b	Yes	574325	Yes	b	Yes	617690
No	No	No	No	No	No	No	No	a	b	a	574203	Yes	Yes	Yes	617691
No	Yes	No	No	No	No	Yes	No	b	a	a	574325	Yes	b	Yes	617692
No	Yes	No	No	No	No	No	No	Yes	a	c	574325	Yes	a	Yes	617693
No	Yes	No	No	No	No	Yes	No	Yes	b	b	574241	Yes	b	Yes	617694
No	Yes	No	No	No	No	Yes	No	Yes	b	c	574241	Yes	b	Yes	617695
No	No	No	No	No	No	Yes	No	Yes	b	c	574229	Yes	b	Yes	617696
No	No	No	No	No	No	Yes	No	a	b	c	574229	Yes	b	Yes	617697
No	No	No	No	No	No	Yes	No	Yes	b	b	574229	Yes	b	Yes	617698
No	Yes	No	No	No	No	Yes	No	Yes	a	b	574229	Yes	Yes	Yes	617699
No	Yes	No	No	No	No	Yes	No	a	b	c	574229	Yes	Yes	Yes	617700
No	Yes	No	No	No	No	Yes	No	Yes	b	b	574229	Yes	Yes	Yes	617701
No	Yes	No	No	No	No	No	No	Yes	b	c	574230	Yes	Yes	Yes	617702
No	Yes	No	No	No	No	Yes	No	Yes	b	b	574229	Yes	Yes	Yes	617703
No	Yes	No	No	No	No	No	No	Yes	b	c	574229	Yes	b	Yes	617704
No	Yes	Yes	No	No	No	No	No	Yes	b	c	574241	Yes	b	Yes	617705

Communication and transport facilities (If amenities available code - Yes is given except for Village Pin Code ,If not available within the village , the distance range code viz; a for < 5 Kms, b for 5-10 Kms and c for 10+ kms of nearest place where facility is available is given).

Sl.no	Name of the village	Location code no.	Internet cafes/ Common service centre (CSC)	Private courier facility	Bus service (Public & Private)	Railway stations	Auto/Modified Autos	Taxis and Vans	Tractors	Cycle-pulled rickshaws(Manual & Machine driven)	Carts driven by animals	Sea /River ferry service
1	2	3	58	59	60	61	62	63	64	65	66	67
Name of CD Block:-Puttur												
1	Kabaka (Rural)	617686	a	a	Yes	b	Yes	Yes	b	a	b	b
2	Kudipadi	617687	b	b	Yes	b	Yes	Yes	c	b	b	c
3	Padnoor (Rural)	617688	b	b	Yes	b	Yes	b	b	b	b	c
4	Bannur (Rural)	617689	a	a	Yes	a	Yes	a	a	a	b	c
5	Kodimbady	617690	b	b	Yes	b	Yes	Yes	b	b	b	c
6	Chickamudnoor (Rural)	617691	a	a	Yes	a	Yes	a	Yes	a	a	a
7	Bellipadi	617692	b	b	Yes	b	Yes	Yes	b	b	b	c
8	Nekkiladi	617693	c	c	Yes	c	Yes	c	c	c	b	c
9	Hirebandadi	617694	c	c	Yes	c	Yes	Yes	c	c	b	c
10	Bajathuru	617695	c	c	Yes	c	Yes	Yes	c	c	b	c
11	G0Lithattu	617696	c	c	Yes	c	Yes	c	c	c	b	c
12	Alanthaya	617697	c	c	Yes	c	b	c	c	c	b	c
13	Konalu	617698	c	c	Yes	c	Yes	c	c	c	b	c
14	Nelyadi	617699	Yes	Yes	Yes	c	Yes	Yes	c	c	b	c
15	Kowkradi	617700	c	c	Yes	c	Yes	Yes	c	c	b	c
16	Ichlampady	617701	c	c	Yes	c	Yes	c	c	c	b	b
17	Konaje	617702	c	c	Yes	b	b	c	c	c	b	c
18	Shirady	617703	c	c	Yes	c	Yes	Yes	c	c	b	c
19	Shiribagilu	617704	c	c	Yes	Yes	Yes	Yes	c	c	b	c
20	Koila	617705	c	c	Yes	c	Yes	c	c	c	b	c

Village Directory
Land use(as in 2009)

Village connected to highways,village roads, banks & credit societies (If amenities available code -Yes is given, If not available within the village , the distance range code viz; a for < 5 Kms, b for 5-10 Kms and c for 10+ kms of nearest place where facility is available is given).								Availability of miscellaneous facilities (If amenities available code -Yes is given, If not available within the village , the distance range code viz; a for < 5 Kms, b for 5-10 Kms and c for 10+ kms of nearest place where facility is available is								
Connected to national highway(NH)	Connected to state highway(SH)	Connected to major district road (MDR)	Connected to others district road	Pucca roads	Kutchcha roads	Water bounded macadam(WBM) roads	Navigable waterway (river/canal)(NW)	Footpaths (FP)	Commercial & Co-operative Banks	ATM	Agricultural Credit Societies	Self-Help Group (SHG)	Public distribution system (PDS) shop	Mandis / Regular market	Weekly Haat	Location code no.
68	69	70	71	72	73	74	75	76	77	78	79	80	81	82	83	3
																Location CodeNo:-0132
c	a	Yes	Yes	Yes	Yes	Yes	c	Yes	a	a	a	Yes	Yes	Yes	b	617686
c	b	Yes	Yes	Yes	Yes	a	c	Yes	b	b	b	Yes	Yes	b	b	617687
c	b	b	b	Yes	Yes	a	c	Yes	a	b	b	Yes	Yes	b	b	617688
b	a	Yes	Yes	Yes	Yes	Yes	c	Yes	a	a	Yes	Yes	a	a	b	617689
b	b	Yes	Yes	Yes	Yes	Yes	c	Yes	b	b	Yes	Yes	Yes	b	b	617690
b	a	Yes	Yes	Yes	Yes	Yes	c	Yes	a	a	a	Yes	a	a	b	617691
b	b	Yes	Yes	Yes	Yes	b	c	Yes	b	Yes	a	Yes	Yes	b	Yes	617692
b	Yes	Yes	Yes	Yes	Yes	Yes	c	Yes	b	c	b	Yes	Yes	c	b	617693
b	Yes	Yes	Yes	Yes	Yes	Yes	c	Yes	b	c	c	Yes	Yes	Yes	a	617694
Yes	Yes	Yes	Yes	Yes	Yes	Yes	c	Yes	a	a	a	Yes	Yes	c	Yes	617695
Yes	c	Yes	Yes	Yes	Yes	Yes	c	Yes	b	b	a	Yes	Yes	a	a	617696
b	c	Yes	Yes	Yes	Yes	Yes	c	Yes	a	a	a	Yes	a	a	a	617697
Yes	c	Yes	Yes	Yes	Yes	Yes	c	Yes	a	c	a	Yes	Yes	c	b	617698
Yes	c	Yes	Yes	Yes	Yes	Yes	c	Yes	a	a	b	Yes	Yes	b	b	617699
Yes	c	Yes	Yes	Yes	Yes	Yes	c	Yes	a	c	c	Yes	Yes	c	b	617700
b	Yes	Yes	Yes	Yes	Yes	Yes	c	Yes	c	c	c	Yes	Yes	c	b	617701
b	c	Yes	Yes	Yes	Yes	Yes	c	Yes	Yes	c	c	Yes	a	b	b	617702
Yes	c	Yes	Yes	Yes	Yes	b	c	Yes	Yes	c	b	Yes	Yes	c	b	617703
a	Yes	Yes	Yes	Yes	Yes	Yes	c	Yes	a	c	b	Yes	a	c	b	617704
b	Yes	Yes	Yes	Yes	Yes	b	c	Yes	a	c	a	Yes	Yes	c	b	617705

Availability of miscellaneous facilities (If amenities available code -Yes is given, If not available within the village , the distance range code viz; a for < 5 Kms, b for 5-10 Kms and c for 10+ kms of nearest place where facility is available is given).

Sl.no	Name of the village	Location code no.	Agricultural marketing society	Integrated Child Development Scheme (Nutritional Centres)	Anganwadi Centre (Nutritional Centres)	Others (Nutritional Centres)	ASHA (Accredited Social Health Activist)	Community centre with/without TV	Sports Field,	Sports Club / Recreation Centre	Cinema / Video Hall	Public Library	Public Reading Room	Newspaper Supply	Assembly Polling station	Birth & Death Registration Office
1	2	3	84	85	86	87	88	89	90	91	92	93	94	95	96	97
Name of CD Block:-Puttur																
1	Kabaka (Rural)	617686	a	Yes	Yes	a	Yes	a	Yes	b	a	a	a	Yes	Yes	Yes
2	Kudipadi	617687	b	Yes	Yes	b	Yes	Yes	Yes	Yes	b	Yes	Yes	Yes	Yes	Yes
3	Padnoor (Rural)	617688	b	Yes	Yes	b	Yes	b	Yes	c	b	Yes	Yes	Yes	Yes	Yes
4	Bannur (Rural)	617689	a	Yes	Yes	a	Yes	a	b	c	a	Yes	Yes	Yes	Yes	Yes
5	Kodimbady	617690	b	Yes	Yes	b	Yes	b	b	c	b	b	b	Yes	Yes	Yes
6	Chickamudnoor (Rural)	617691	a	Yes	Yes	a	Yes	a	Yes	Yes	a	Yes	Yes	Yes	Yes	Yes
7	Bellipadi	617692	b	Yes	Yes	b	Yes	b	Yes	c	b	Yes	Yes	Yes	Yes	Yes
8	Nekkiladi	617693	c	Yes	Yes	c	Yes	c	b	c	c	c	c	Yes	Yes	Yes
9	Hirebandadi	617694	b	Yes	Yes	c	Yes	c	b	c	c	b	b	Yes	Yes	Yes
10	Bajathuru	617695	b	Yes	Yes	c	Yes	c	b	c	c	a	a	Yes	Yes	Yes
11	G0Lithattu	617696	a	Yes	Yes	c	Yes	c	b	c	c	Yes	Yes	Yes	Yes	Yes
12	Alanthaya	617697	a	Yes	Yes	c	Yes	a	a	a	a	Yes	Yes	Yes	Yes	Yes
13	Konalu	617698	c	Yes	Yes	c	Yes	b	b	c	c	Yes	Yes	Yes	Yes	Yes
14	Nelyadi	617699	b	Yes	Yes	c	Yes	b	a	b	b	b	b	Yes	Yes	Yes
15	Kowkradi	617700	c	Yes	Yes	c	a	b	b	c	c	a	a	Yes	Yes	Yes
16	Ichlampady	617701	c	Yes	Yes	c	Yes	c	Yes	c	c	Yes	Yes	Yes	Yes	Yes
17	Konaje	617702	b	Yes	Yes	c	Yes	c	b	c	c	b	b	Yes	Yes	Yes
18	Shirady	617703	c	Yes	Yes	c	Yes	c	b	c	c	Yes	Yes	Yes	Yes	Yes
19	Shiribagilu	617704	a	Yes	Yes	Yes	Yes	c	b	c	c	Yes	Yes	Yes	a	Yes
20	Koila	617705	c	Yes	Yes	c	Yes	c	b	c	c	Yes	Yes	Yes	Yes	Yes

Village Directory
Land use(as in 2009)

Availability of electricity (Yes/No)				Land Use								
				Nearest Town		Area under different types of land use (in hectares rounded up to one decimal place)						
Power Supply for Domestic Use (ED)	Power Supply for Agricultural Use (EAG)	Power Supply for Commercial Use (EC)	Power Supply for All Uses (EA)	Name	Distance range code i.e. a for < 5 Kms, b for 5-10 Kms and c for 10+ kms .	Forests	Area under Non-agricultural Uses	Barren and Un-cultivable land	Permanent Pastures and Other Grazing Lands	Land Under Miscellaneous Tree Crops etc.	Culturable Waste Land	Location code no.
98	99	100	101	102	103	104	105	106	107	108	109	3
												Location CodeNo:-0132
No	No	No	Yes	PUTTUR	a	13.7	68.3	18	25	20.1	60.4	617686
No	No	No	Yes	PUTTUR	b	0	97.8	178.2	48.7	18.5	11	617687
No	No	No	Yes	PUTTUR	b	23.5	20.6	19.9	3.2	18.2	16.2	617688
No	No	No	Yes	PUTTUR	a	7.7	28	25.6	0	12.1	8.1	617689
No	No	No	Yes	PUTTUR	b	0	44.9	211.3	51.5	15.2	2.6	617690
No	No	No	Yes	PUTTUR	a	20.9	36.2	28.5	0	7.2	2.9	617691
No	No	No	Yes	PUTTUR	b	66.4	101.3	79.4	34.8	48.5	25.6	617692
No	No	No	Yes	PUTTUR	c	127	51	102	50	5.8	11	617693
No	No	No	Yes	PUTTUR	c	284	39	471.3	18	0	0	617694
No	No	No	Yes	PUTTUR	c	288	120	79.2	28	486	498.5	617695
No	No	No	Yes	PUTTUR	c	874	82	380	0	23.9	109	617696
No	No	No	Yes	PUTTUR	c	160	9	134	23	24.3	7	617697
No	No	No	Yes	PUTTUR	c	46	28	263	30	30	77	617698
No	No	No	Yes	PUTTUR	c	582	61	2	1	11.6	331	617699
No	No	No	Yes	PUTTUR	c	1521	111	2	0	27.5	361	617700
No	No	No	Yes	PUTTUR	c	341.3	34.3	81.5	55.5	0	71	617701
No	No	No	Yes	PUTTUR	c	1571.7	17.4	34.4	17	0.9	11.9	617702
No	No	No	Yes	PUTTUR	c	4541.4	175.1	1723.3	14.2	4.5	2.1	617703
No	No	No	Yes	PUTTUR	c	1519.1	52	900.8	56.2	142.6	37	617704
No	No	No	Yes	PUTTUR	c	120	124	0	10	16.2	25	617705

			Land Use					Area irrigated by source (in hectare).				
			Area under different types of land use (in hectares rounded up to one decimal place)									
Sl.no	Name of the village	Location code no.	Fallow lands other than current fallows	Current Fallows	Net Area Sown	Total Irrigated Land Area	Total Un-irrigated Land Area	Canals (C)	Wells/Tube-wells(W/TW)	Tanks/Lakes(T/L)	Water Falls(WF)	Others(O)
1	2	3	110	111	112	113	114	115	116	117	118	119
Name of CD Block:-Puttur												
1	Kabaka (Rural)	617686	18.2	18.6	302	210.5	91.5	0	210.5	0	0	0
2	Kudipadi	617687	26.3	16.8	264.6	61.6	203	0	61.6	0	0	0
3	Padnoor (Rural)	617688	168.1	185.8	152.5	75.2	77.3	0	48.6	0	0	26.6
4	Bannur (Rural)	617689	0	0	168.1	65.1	103	0	65.1	0	0	0
5	Kodimbady	617690	10.6	8.9	260.6	125.5	135.1	0	125.5	0	0	0
6	Chickamudnoor (Rural)	617691	3	1.8	295.7	75.9	219.8	0	75.9	0	0	0
7	Bellipadi	617692	0	0.2	276.9	102.8	174.1	0	102.8	0	0	0
8	Nekkiladi	617693	10	5	370	350	20	0	340	10	0	0
9	Hirebandadi	617694	138	0	651	613	38	0	500	100	0	13
10	Bajathuru	617695	261.4	0	267	217	50	0	180	0	0	37
11	G0Lithattu	617696	0	11	202	67	135	0	60	0	0	7
12	Alanthaya	617697	20	38	183	83	100	0	71	0	0	12
13	Konalu	617698	10	27	295	180	115	0	125	0	0	55
14	Nelyadi	617699	4	0	775	244	531	0	235	0	0	9
15	Kowkradi	617700	31	1	470	265	205	0	241	0	0	24
16	Ichlampady	617701	0	0.4	284.6	121.1	163.6	0	121.1	0	0	0
17	Konaje	617702	0	5.1	157.2	88.2	69	0	88.2	0	0	0
18	Shirady	617703	0	0	524.5	68.4	456.1	0	68.4	0	0	0
19	Shiribagilu	617704	0	25.1	327.4	17.8	309.6	0	17.8	0	0	0
20	Koila	617705	0	0	1604	809	795	0	809	0	0	0

Name of three most important commodities manufactured

First	Second	Third	Name of the village	Location code no.
120	121	122	2	3
				Location CodeNo:-0132
-	-	-	Kabaka (Rural)	617686
-	-	-	Kudipadi	617687
Cement Hollow Blocks	-	-	Padnoor (Rural)	617688
-	-	-	Bannur (Rural)	617689
Beedi	Hollow Blocks	-	Kodimbady	617690
-	-	-	Chickamudnoor (Rural)	617691
Beedi	-	-	Bellipadi	617692
-	-	-	Nekkiladi	617693
-	-	-	Hirebandadi	617694
-	-	-	Bajathuru	617695
-	-	-	G0Lithattu	617696
-	-	-	Alanthaya	617697
-	-	-	Konalu	617698
Rubber Sheets	Rubber Tyre	-	Nelyadi	617699
-	-	-	Kowkradi	617700
Rubber Sheets	Beedi	-	Ichlampady	617701
Beedi	-	-	Konaje	617702
Rubber Sheets	-	-	Shirady	617703
Rubber Sheets	-	-	Shiribagilu	617704
-	-	-	Koila	617705

Name of District:-Dakshina Kannada

Amenities and

Sl.no	Name of the village	Location code no.	Total area of the village (in hectares rounded up to one decimal place)	Total population (2011 census)	Number of households (2011 census)	Number of educational amenities available. (If not available within the village , the distance range code viz; a for < 5 Kms, b for 5-10 Kms and c for 10+ kms of nearest place where facility is available is given).								
						Pre-Primary school (PP)	Primary school (P)	Middle school (M)	Secondary School (S)	Senior Secondary school (SS)	Degree college of arts science & commerce (ASC)	Engineering college(EC)	Medical college (MC)	Management institute (MI)
1	2	3	4	5	6	7	8	9	10	11	12	13	14	15
Name of CD Block:-Puttur														
21	Ramakunja	617706	1155.3	4329	830	2	6	5	2	1	b	c	c	c
22	Haleneranki	617707	764	1999	385	a	1	1	a	a	c	c	c	c
23	Perabe	617708	1195.5	3125	610	a	1	2	a	a	c	c	c	c
24	Kunthoor	617709	1360.4	2541	541	a	3	3	2	c	c	c	c	c
25	Ballya	617710	2731.4	2572	528	a	2	2	b	b	c	c	c	c
26	Noojibalthila	617711	1581.5	3278	759	1	5	4	1	1	1	c	b	c
27	Renjilady	617712	856.1	1692	396	1	4	2	a	a	a	c	b	c
28	Kombaru	617713	3867.6	2684	592	a	2	1	b	c	b	c	c	c
29	Bilinele	617714	6865.3	3580	819	2	6	4	1	c	b	c	c	c
30	Bantra	617715	496.9	1673	364	a	1	1	1	a	c	c	b	c
31	Kutrupadi	617716	1375.8	4225	959	a	4	4	a	a	c	c	a	c
32	Charvaka	617717	1165	2977	602	a	3	2	b	b	c	c	c	c
33	Kudmaru	617718	585.4	2093	413	a	1	2	1	a	c	c	c	c
34	Alankaru	617719	1430.5	4146	833	a	3	3	1	1	c	c	c	c
35	Savanur	617720	1091.8	4031	752	1	5	4	2	2	c	c	a	c
36	Punachpady	617721	801.5	1510	332	a	1	1	b	b	c	c	c	c
37	Palthadi	617722	1079.8	2838	580	a	4	3	1	b	b	c	c	c
38	Belandoor	617723	512.6	1930	394	1	4	3	a	a	c	c	c	c
39	Kaimana	617724	517.8	1617	345	a	1	a	a	a	c	c	c	c
40	Kaniyoor	617725	810.1	2126	464	1	4	2	2	1	1	c	b	c

Number of educational amenities available. (If not available within the village , the distance range code viz; a for < 5 Kms, b for 5-10 Kms and c for 10+ kms of nearest place where facility is available is given).

Number of Medical Amenities available. (If not available within the village , the distance range code viz; a for < 5 Kms, b for 5-10 Kms and c for 10+ kms of nearest place where facility is available is given).

Polytechnic (Pt)	Vocational training school /ITI	Non-formal training centre (NFTC)	Special school for disabled (SSD)	Others (specify)	Community health centre (CHC)	Primary health centre (PHC)	Primary health sub centre (PHS)	Maternity and child welfare centre (MCW)	T.B. clinic (TBC)	Hospital-allopathic (HA)	Hospital-alternative medicine (HO)	Dispensary (D)	Veterinary hospital (VH)	Mobile health clinic(MHC)	Family welfare centre (FWC)	Location code no.
16	17	18	19	20	21	22	23	24	25	26	27	28	29	30	31	3
																Location CodeNo:-0132
c	c	c	c		a	a	1	a	a	c	b	a	b	b	1	617706
c	c	c	c		a	a	1	a	a	c	c	a	c	c	1	617707
c	c	c	c		c	c	1	c	c	c	c	c	a	c	1	617708
c	c	c	c		c	c	1	c	c	c	c	c	1	c	1	617709
c	b	c	c		b	b	2	b	b	c	c	b	b	b	2	617710
c	c	c	c		c	c	3	c	c	c	c	c	1	c	3	617711
c	c	c	c		b	b	1	b	b	c	c	c	a	c	1	617712
c	c	c	c		c	c	1	c	c	c	c	c	c	c	1	617713
c	c	c	c		c	c	2	c	c	c	c	c	c	c	2	617714
c	c	c	c		c	a	1	a	a	c	c	c	a	c	1	617715
c	c	b	c		a	a	1	a	a	c	c	c	c	c	1	617716
c	c	c	c		c	a	1	a	a	a	c	c	c	c	1	617717
c	c	c	c		c	b	1	b	b	c	c	b	b	c	1	617718
c	c	c	c		c	b	1	b	b	c	c	b	b	c	1	617719
c	c	c	c		c	1	1	1	1	c	c	c	b	c	1	617720
c	c	c	c		c	b	1	b	b	c	c	c	b	c	1	617721
c	c	c	c		c	1	1	1	1	b	b	b	b	c	1	617722
c	c	c	c		c	a	1	a	a	c	c	c	1	c	1	617723
c	c	c	c		c	1	a	1	1	c	c	c	a	c	a	617724
c	b	c	c		c	1	1	1	1	c	c	c	a	c	1	617725

Sl.no	Name of the village	Location code no.	Number of Non-Government Medical Amenities available.							Availability of drinking water - (Yes / No)			
			Charitable non Govt. hospital/Nursing home.	Medical practitioner with MBBS Degree	Medical practitioner with other degree	Medical practitioner with no degree	Traditional practitioner and faith healer .	Medicine Shop	Others	Tap water (Treated/Untreated)	Well water (Covered / Uncovered well)	Hand Pump	Tube wells / Bore well
1	2	3	32	33	34	35	36	37	38	39	40	41	42
Name of CD Block:-Puttur													
21	Ramakunja	617706	0	0	0	0	0	0	0	Yes	Yes	Yes	Yes
22	Haleneranki	617707	0	0	0	0	0	0	0	Yes	Yes	Yes	Yes
23	Perabe	617708	0	0	0	0	0	0	0	Yes	Yes	Yes	Yes
24	Kunthoor	617709	0	0	0	0	0	0	0	Yes	Yes	Yes	Yes
25	Ballya	617710	0	1	0	0	0	1	0	Yes	Yes	Yes	Yes
26	Noojibalthila	617711	0	3	1	0	3	2	0	Yes	Yes	Yes	Yes
27	Renjilady	617712	0	0	0	0	4	0	0	Yes	Yes	Yes	Yes
28	Kombaru	617713	0	0	0	0	0	0	0	Yes	Yes	Yes	Yes
29	Bilinele	617714	0	0	2	0	0	0	0	Yes	Yes	Yes	Yes
30	Bantra	617715	0	0	0	0	0	0	0	Yes	Yes	Yes	Yes
31	Kutrupadi	617716	0	0	0	0	0	0	0	Yes	Yes	Yes	Yes
32	Charvaka	617717	0	0	0	0	0	0	0	No	Yes	Yes	Yes
33	Kudmaru	617718	0	1	0	0	0	0	0	Yes	Yes	Yes	Yes
34	Alankaru	617719	0	1	0	0	0	0	0	Yes	Yes	Yes	Yes
35	Savanur	617720	0	0	2	0	1	0	0	Yes	Yes	Yes	Yes
36	Punachpady	617721	0	0	1	0	2	0	0	Yes	Yes	Yes	Yes
37	Palthadi	617722	0	0	0	0	2	0	0	Yes	Yes	Yes	Yes
38	Belandoor	617723	0	0	0	0	0	0	0	Yes	Yes	Yes	Yes
39	Kaimana	617724	0	0	0	0	0	0	0	Yes	Yes	Yes	Yes
40	Kaniyoor	617725	1	1	0	1	1	1	0	Yes	Yes	Yes	Yes

Village Directory
Land use(as in 2009)

Availability of drinking water - (Yes / No)				Availability of toilet & others (Yes / No)				Communication and transport facilities (If amenities available code -Yes is given except for Village Pin Code ,If not available within the village , the distance range code viz; a for < 5 Kms, b for 5-10 Kms and c for 10+ kms of nearest place where facility is available is given).							
Spring	River / Canal	Tank / Pond / Lake	Others	Community toilet including bath.	Community toilet excluding bath.	Rural sanitary mart or sanitary hardware outlet available near the village.	Community bio- gas or recycle of waste for productive use.	Post office(PO)	Sub post office (SPO)	Post & Telegraph office (P&TO)	Village Pin Code	Telephones (Land lines)	Public call office (PCO)	Mobile phone coverage	Location code no.
43	44	45	46	47	48	49	50	51	52	53	54	55	56	57	3
															Location CodeNo:-0132
No	No	No	No	No	Yes	No	No	Yes	b	b	574241	Yes	b	Yes	617706
No	No	No	No	No	Yes	No	No	Yes	b	c	574241	Yes	b	Yes	617707
No	Yes	No	No	No	No	No	No	c	Yes	c	574285	Yes	b	Yes	617708
No	Yes	Yes	No	No	No	No	No	Yes	b	c	574285	Yes	Yes	Yes	617709
No	Yes	No	Yes	No	No	No	No	b	Yes	b	574221	Yes	b	Yes	617710
No	Yes	No	No	Yes	No	Yes	No	Yes	b	c	574221	Yes	Yes	Yes	617711
No	Yes	No	No	No	No	No	No	Yes	Yes	a	574221	Yes	a	Yes	617712
No	Yes	No	No	No	No	Yes	Yes	c	Yes	b	574230	Yes	b	Yes	617713
No	Yes	No	No	No	No	Yes	No	Yes	b	Yes	574230	Yes	Yes	Yes	617714
No	No	No	No	No	No	Yes	No	Yes	a	Yes	574230	Yes	a	Yes	617715
No	Yes	No	No	No	No	No	No	Yes	a	a	574221	Yes	a	Yes	617716
No	Yes	No	No	No	No	No	No	b	Yes	b	574328	Yes	Yes	Yes	617717
No	Yes	No	No	No	No	Yes	No	b	Yes	b	574202	Yes	Yes	Yes	617718
No	Yes	No	No	No	No	No	No	c	Yes	c	574285	Yes	Yes	Yes	617719
No	Yes	No	No	No	No	Yes	No	c	Yes	c	574202	Yes	Yes	Yes	617720
No	Yes	Yes	No	No	No	Yes	No	Yes	b	c	574202	Yes	b	Yes	617721
No	Yes	No	No	No	No	No	No	c	Yes	c	574210	Yes	Yes	Yes	617722
No	Yes	No	No	No	No	No	No	Yes	a	c	574202	Yes	a	Yes	617723
No	Yes	No	No	No	No	No	No	Yes	a	c	574202	Yes	Yes	Yes	617724
No	No	No	No	No	No	Yes	No	Yes	Yes	c	574328	Yes	Yes	Yes	617725

Communication and transport facilities (If amenities available code - Yes is given except for Village Pin Code ,If not available within the village , the distance range code viz; a for < 5 Kms, b for 5-10 Kms and c for 10+ kms of nearest place where facility is available is given).

Sl.no	Name of the village	Location code no.	Internet cafes/ Common service centre (CSC)	Private courier facility	Bus service (Public & Private)	Railway stations	Auto/Modified Autos	Taxis and Vans	Tractors	Cycle-pulled rickshaws(Manual & Machine driven)	Carts driven by animals	Sea /River ferry service
1	2	3	58	59	60	61	62	63	64	65	66	67
Name of CD Block:-Puttur												
21	Ramakunja	617706	c	c	Yes	c	Yes	Yes	Yes	c	b	c
22	Haleneranki	617707	c	c	Yes	c	Yes	Yes	Yes	c	b	c
23	Perabe	617708	c	c	Yes	c	Yes	Yes	c	c	b	c
24	Kunthoor	617709	c	c	Yes	c	Yes	Yes	c	c	b	c
25	Ballya	617710	c	c	Yes	b	Yes	c	b	Yes	b	b
26	Noojibalthila	617711	Yes	c	Yes	c	Yes	Yes	c	c	b	c
27	Renjilady	617712	c	c	Yes	b	Yes	Yes	Yes	c	b	c
28	Kombaru	617713	c	c	Yes	b	Yes	Yes	c	c	b	c
29	Bilinele	617714	c	c	Yes	Yes	Yes	Yes	a	c	b	c
30	Bantra	617715	c	c	Yes	b	Yes	Yes	c	c	b	c
31	Kutrupadi	617716	c	c	Yes	b	Yes	c	a	c	b	c
32	Charvaka	617717	c	c	Yes	b	b	c	b	c	b	c
33	Kudmaru	617718	c	c	Yes	b	Yes	c	c	c	b	c
34	Alankaru	617719	c	c	Yes	c	Yes	Yes	c	c	b	c
35	Savanur	617720	c	Yes	Yes	b	Yes	Yes	c	c	b	c
36	Punachpady	617721	c	c	Yes	b	Yes	Yes	c	c	b	c
37	Palthadi	617722	c	c	Yes	c	Yes	c	c	c	b	c
38	Belandoor	617723	c	c	Yes	b	Yes	c	c	c	b	c
39	Kaimana	617724	c	c	Yes	b	Yes	c	c	c	b	c
40	Kaniyoor	617725	c	c	Yes	Yes	Yes	Yes	c	c	b	c

Village Directory
Land use(as in 2009)

Village connected to highways,village roads, banks & credit societies (If amenities available code -Yes is given, If not available within the village , the distance range code viz; a for < 5 Kms, b for 5-10 Kms and c for 10+ kms of nearest place where facility is available is given).										Availability of miscellaneous facilities (If amenities available code -Yes is given, If not available within the village , the distance range code viz; a for < 5 Kms, b for 5-10 Kms and c for 10+ kms of nearest place where facility is available is						
Connected to national highway(NH)	Connected to state highway(SH)	Connected to major district road (MDR)	Connected to others district road	Pucca roads	Kutchcha roads	Water bounded macadam(WBM) roads	Navigable waterway (river/canal)(NW)	Footpaths (FP)	Commercial & Co-operative Banks	ATM	Agricultural Credit Societies	Self-Help Group (SHG)	Public distribution system (PDS) shop	Mandis / Regular market	Weekly Haat	Location code no.
68	69	70	71	72	73	74	75	76	77	78	79	80	81	82	83	3
																Location CodeNo:-0132
b	Yes	Yes	Yes	Yes	Yes	Yes	c	Yes	a	c	c	Yes	Yes	c	b	617706
a	c	Yes	Yes	Yes	Yes	Yes	c	Yes	b	b	c	Yes	a	Yes	Yes	617707
c	Yes	Yes	c	Yes	Yes	Yes	c	Yes	b	c	b	Yes	Yes	c	b	617708
c	Yes	Yes	c	Yes	Yes	b	c	Yes	a	c	a	Yes	Yes	c	Yes	617709
b	Yes	Yes	Yes	Yes	Yes	b	b	Yes	b	b	b	Yes	Yes	b	b	617710
Yes	c	Yes	Yes	Yes	Yes	Yes	c	Yes	a	b	c	Yes	Yes	c	b	617711
c	Yes	Yes	c	Yes	Yes	b	b	Yes	a	c	c	Yes	a	c	b	617712
b	Yes	Yes	Yes	Yes	Yes	b	c	Yes	b	c	b	Yes	Yes	c	b	617713
c	Yes	c	c	Yes	Yes	b	c	Yes	Yes	b	Yes	Yes	Yes	c	b	617714
b	Yes	Yes	Yes	Yes	Yes	Yes	c	Yes	b	b	b	Yes	a	c	b	617715
c	Yes	c	Yes	Yes	Yes	a	c	Yes	b	c	b	Yes	Yes	b	b	617716
c	c	Yes	Yes	Yes	Yes	Yes	c	Yes	c	c	c	Yes	Yes	c	b	617717
c	Yes	Yes	Yes	Yes	Yes	Yes	c	Yes	c	c	c	Yes	Yes	c	b	617718
c	Yes	Yes	Yes	Yes	Yes	Yes	c	Yes	b	b	Yes	Yes	Yes	b	b	617719
c	Yes	Yes	Yes	Yes	Yes	Yes	c	Yes	Yes	c	Yes	Yes	Yes	c	b	617720
c	c	c	c	Yes	Yes	a	c	Yes	b	c	b	Yes	a	c	b	617721
c	c	Yes	Yes	Yes	Yes	Yes	c	Yes	b	c	a	Yes	Yes	c	b	617722
c	Yes	Yes	Yes	Yes	Yes	Yes	c	Yes	a	b	a	Yes	a	c	b	617723
c	Yes	Yes	Yes	Yes	Yes	Yes	c	Yes	a	c	b	Yes	a	Yes	b	617724
c	Yes	Yes	Yes	Yes	Yes	Yes	c	Yes	Yes	c	b	Yes	Yes	b	b	617725

Availability of miscellaneous facilities (If amenities available code -Yes is given, If not available within the village , the distance range code viz; a for < 5 Kms, b for 5-10 Kms and c for 10+ kms of nearest place where facility is available is given).

Sl.no	Name of the village	Location code no.	Agricultural marketing society	Integrated Child Development Scheme (Nutritional Centres)	Anganwadi Centre (Nutritional Centres)	Others (Nutritional Centres)	ASHA (Accredited Social Health Activist)	Community centre with/without TV	Sports Field,	Sports Club / Recreation Centre	Cinema / Video Hall	Public Library	Public Reading Room	Newspaper Supply	Assembly Polling station	Birth & Death Registration Office
1	2	3	84	85	86	87	88	89	90	91	92	93	94	95	96	97
Name of CD Block:-Puttur																
21	Ramakunja	617706	c	Yes	Yes	c	Yes	c	Yes	c	c	c	c	Yes	Yes	Yes
22	Haleneranki	617707	b	Yes	Yes	c	Yes	b	b	b	b	Yes	Yes	Yes	Yes	Yes
23	Perabe	617708	c	Yes	Yes	c	Yes	c	b	c	c	Yes	Yes	Yes	Yes	Yes
24	Kunthoor	617709	c	Yes	Yes	c	Yes	a	b	Yes	c	Yes	Yes	Yes	Yes	Yes
25	Ballya	617710	b	Yes	Yes	c	Yes	c	b	c	c	Yes	Yes	Yes	Yes	Yes
26	Noojibalthila	617711	c	Yes	Yes	c	Yes	c	b	c	c	c	a	Yes	Yes	Yes
27	Renjilady	617712	c	Yes	Yes	c	Yes	c	b	c	c	a	a	Yes	Yes	Yes
28	Kombaru	617713	c	Yes	Yes	c	Yes	Yes	b	c	c	b	b	Yes	Yes	Yes
29	Bilinele	617714	c	Yes	Yes	c	Yes	c	b	c	c	c	b	Yes	Yes	Yes
30	Bantra	617715	c	Yes	Yes	c	Yes	b	b	c	c	b	b	Yes	Yes	Yes
31	Kutrupadi	617716	b	Yes	Yes	b	Yes	c	b	b	c	Yes	Yes	Yes	Yes	Yes
32	Charvaka	617717	c	Yes	Yes	c	Yes	c	b	c	c	Yes	Yes	Yes	Yes	Yes
33	Kudmaru	617718	c	Yes	Yes	c	Yes	c	b	c	c	c	c	Yes	Yes	Yes
34	Alankaru	617719	b	Yes	Yes	b	Yes	b	b	b	b	b	b	Yes	Yes	Yes
35	Savanur	617720	c	Yes	Yes	c	Yes	a	a	c	c	a	a	Yes	Yes	Yes
36	Punachpady	617721	c	Yes	Yes	c	Yes	c	b	c	c	Yes	Yes	Yes	Yes	Yes
37	Palthadi	617722	c	Yes	Yes	c	Yes	c	b	b	c	b	b	Yes	Yes	Yes
38	Belandoor	617723	c	Yes	Yes	c	Yes	a	b	c	c	a	a	Yes	Yes	Yes
39	Kaimana	617724	b	Yes	Yes	Yes	Yes	b	Yes	b	c	a	a	Yes	Yes	Yes
40	Kaniyoor	617725	b	Yes	Yes	c	Yes	c	b	b	c	Yes	Yes	Yes	Yes	Yes

Village Directory
Land use(as in 2009)

Availability of electricity (Yes/No)				Land Use								
				Nearest Town		Area under different types of land use (in hectares rounded up to one decimal place)						
Power Supply for Domestic Use (ED)	Power Supply for Agricultural Use (EAG)	Power Supply for Commercial Use (EC)	Power Supply for All Uses (EA)	Name	Distance range code i.e. a for < 5 Kms, b for 5-10 Kms and c for 10+ kms .	Forests	Area under Non-agricultural Uses	Barren and Un-cultivable land	Permanent Pastures and Other Grazing Lands	Land Under Miscellaneous Tree Crops etc.	Culturable Waste Land	Location code no.
98	99	100	101	102	103	104	105	106	107	108	109	3
												Location CodeNo:-0132
No	No	No	Yes	PUTTUR	c	17	144	0	0	40.3	40	617706
No	No	No	Yes	PUTTUR	c	158	15	0	5	20	10	617707
No	No	No	Yes	PUTTUR	c	372	153	139	30	45.5	73	617708
No	No	No	Yes	PUTTUR	c	482.6	103	49	0	221.5	0	617709
No	No	No	Yes	PUTTUR	c	947	32	81	80	231.4	742	617710
No	No	No	Yes	PUTTUR	c	269	223	0	15	440.5	0	617711
No	No	No	Yes	PUTTUR	c	352	22	207	40	7.1	34	617712
No	No	No	Yes	PUTTUR	c	3187	13	168	5	149.6	0	617713
No	No	No	Yes	PUTTUR	c	5964	69.5	244.1	40.1	145.3	0	617714
No	No	No	Yes	PUTTUR	c	0	10.5	22.5	49	3.9	0	617715
No	No	No	Yes	PUTTUR	c	151	33.4	0	1.4	351.5	0	617716
No	No	No	Yes	PUTTUR	c	490.9	105.7	60.7	49.4	32	84.6	617717
No	No	No	Yes	PUTTUR	c	1.7	47.3	102.4	61.5	160.9	23.4	617718
No	No	No	Yes	PUTTUR	c	691	52.3	116	10	49.7	130	617719
No	No	No	Yes	PUTTUR	c	73	137	180	37	341	14.8	617720
No	No	No	Yes	PUTTUR	c	303.8	82	115	70.6	22.8	19.6	617721
No	No	No	Yes	PUTTUR	c	127	81	328	4	33	87	617722
No	No	No	Yes	PUTTUR	c	9.4	50.3	68.2	53	120.9	3.1	617723
No	No	No	Yes	PUTTUR	c	53.5	61.9	24.3	67	161.7	6.1	617724
No	No	No	Yes	PUTTUR	c	429.2	62	6.7	40.5	51.5	3.6	617725

			Land Use					Area irrigated by source (in hectare).				
			Area under different types of land use (in hectares rounded up to one decimal place)									
Sl.no	Name of the village	Location code no.	Fallow lands other than current fallows	Current Fallows	Net Area Sown	Total Irrigated Land Area	Total Un-irrigated Land Area	Canals (C)	Wells/Tube-wells(W/TW)	Tanks/Lakes(T/L)	Water Falls(WF)	Others(O)
1	2	3	110	111	112	113	114	115	116	117	118	119
Name of CD Block:-Puttur												
21	Ramakunja	617706	8	10	896	596	300	0	596	0	0	0
22	Haleneranki	617707	5	8	543	324	219	0	324	0	0	0
23	Perabe	617708	5	7	371	150	221	0	130	0	0	20
24	Kunthoor	617709	0	0	504.2	174.3	329.9	0	174.3	0	0	0
25	Ballya	617710	90	5	523	194	329	0	104	0	0	90
26	Noojibalthila	617711	0	0	634	180	454	0	180	0	0	0
27	Renjilady	617712	11	5	178	102	76	0	102	0	0	0
28	Kombaru	617713	0	0	345	160	185	0	130	0	0	30
29	Bilinele	617714	0	0	402.3	147.7	254.6	0	147.7	0	0	0
30	Bantra	617715	32.8	65.3	312.9	90	222.9	0	75	0	0	15
31	Kutrupadi	617716	0	0	838.5	762.5	76	0	702.5	0	0	60
32	Charvaka	617717	9.7	5.4	326.6	250	76.6	0	219	0	0	31
33	Kudmaru	617718	6.9	5	176.3	176.3	0	0	158.2	0	0	18.2
34	Alankaru	617719	4	7.5	370	176.3	193.7	0	158.2	0	0	18.2
35	Savanur	617720	1	7	301	183	118	0	183	0	0	0
36	Punachpady	617721	1.5	3.6	182.6	150	32.6	0	150	0	0	0
37	Palthadi	617722	4	5	410.8	201	209.8	0	163	0	0	38
38	Belandoor	617723	4	4	199.7	120	79.7	0	100	0	0	20
39	Kaimana	617724	1.3	5.4	136.7	80	56.7	0	60	0	0	20
40	Kaniyoor	617725	0	3.6	213	124	89	0	90	0	0	34

Name of three most important commodities manufactured

First	Second	Third	Name of the village	Location code no.
120	121	122	2	3
				Location CodeNo:-0132
-	-	-	Ramakunja	617706
-	-	-	Haleneranki	617707
-	-	-	Perabe	617708
-	-	-	Kunthoor	617709
-	-	-	Ballya	617710
-	-	-	Noojibalthila	617711
-	-	-	Renjilady	617712
-	-	-	Kombaru	617713
Rubber Sheets	-	-	Bilinele	617714
-	-	-	Bantra	617715
-	-	-	Kutrupadi	617716
-	-	-	Charvaka	617717
-	-	-	Kudmaru	617718
-	-	-	Alankaru	617719
Cashewnut Processing	Beedi	-	Savanur	617720
-	-	-	Punachpady	617721
-	-	-	Palthadi	617722
-	-	-	Belandoor	617723
-	-	-	Kaimana	617724
Hollow Blocks	-	-	Kaniyoor	617725

Name of District:-Dakshina Kannada

Amenities and

Sl.no	Name of the village	Location code no.	Total area of the village (in hectares rounded up to one decimal place)	Total population (2011 census)	Number of households (2011 census)	Number of educational amenities available. (If not available within the village , the distance range code viz; a for < 5 Kms, b for 5-10 Kms and c for 10+ kms of nearest place where facility is available is given).								
						Pre-Primary school (PP)	Primary school (P)	Middle school (M)	Secondary School (S)	Senior Secondary school (SS)	Degree college of arts science & commerce (ASC)	Engineering college(EC)	Medical college (MC)	Management institute (MI)
1	2	3	4	5	6	7	8	9	10	11	12	13	14	15
Name of CD Block:-Puttur														
41	Dolpady	617726	1194.7	1286	301	a	3	2	c	c	a	c	c	c
42	Kadaba	617727	733.3	3596	771	1	5	5	1	1	b	c	b	c
43	Kodimbala	617728	1544.9	5950	1317	2	6	3	2	2	b	c	b	c
44	102 Nekkilady	617729	578.8	1804	395	a	1	1	b	b	b	c	c	c
45	Aithoor	617730	3136.1	4368	950	1	2	2	1	b	b	c	b	c
46	Balnadu (Rural)	617731	1415.7	4026	852	a	5	1	1	1	b	b	c	c
47	Aryapu (Rural)	617732	1527.8	5980	1191	a	3	3	b	b	b	a	c	b
48	Kuriya	617733	801.6	3279	699	a	2	1	b	b	c	c	c	c
49	Kemminje (Rural)	617734	321.1	1205	282	a	a	a	b	b	b	b	c	b
50	Narimogru	617735	1271.9	6520	1322	1	2	2	1	b	b	b	c	b
51	Shanthigodu	617736	1699	3828	753	a	3	3	a	b	b	b	c	b
52	Sarve	617737	954.3	3640	708	a	2	2	2	c	c	c	c	c
53	Mundoor	617738	858.4	3024	634	1	2	2	b	b	b	b	a	b
54	Kedambady	617739	891.5	3604	751	a	2	2	b	b	c	c	c	c
55	Olamogru	617740	1549.6	5845	1174	a	6	5	1	1	b	b	c	b
56	Irde	617741	854.7	2293	465	a	5	5	1	b	b	c	b	c
57	Panaje	617742	1226.7	3946	789	1	4	3	b	b	b	c	c	c
58	Bettampady	617743	1312.3	4543	864	1	5	3	2	1	1	b	c	c
59	Ariyadka	617744	1351.6	4194	940	a	2	2	1	a	b	c	a	c
60	Keyyur	617745	1937.9	5883	1202	a	6	4	1	1	c	c	c	c

Number of educational amenities available. (If not available within the village , the distance range code viz; a for < 5 Kms, b for 5-10 Kms and c for 10+ kms of nearest place where facility is available is given).

Number of Medical Amenities available. (If not available within the village , the distance range code viz; a for < 5 Kms, b for 5-10 Kms and c for 10+ kms of nearest place where facility is available is given).

Polytechnic (Pt)	Vocational training school /ITI	Non-formal training centre (NFTC)	Special school for disabled (SSD)	Others (specify)	Community health centre (CHC)	Primary health centre (PHC)	Primary health sub centre (PHS)	Maternity and child welfare centre (MCW)	T.B. clinic (TBC)	Hospital-allopathic (HA)	Hospital-alternative medicine (HO)	Dispensary (D)	Veterinary hospital (VH)	Mobile health clinic(MHC)	Family welfare centre (FWC)	Location code no.
16	17	18	19	20	21	22	23	24	25	26	27	28	29	30	31	3
																Location CodeNo:-0132
c	c	c	c		c	c	1	c	c	c	c	c	c	c	1	617726
c	c	c	c		1	1	1	1	1	c	c	c	1	c	1	617727
c	b	c	c		b	b	1	b	b	c	c	c	1	c	1	617728
c	a	c	c		b	b	2	b	b	b	b	b	b	b	2	617729
c	b	c	c		c	b	2	b	b	b	b	b	b	b	2	617730
b	b	c	c		b	b	2	b	b	b	b	b	1	c	2	617731
b	b	c	c		a	b	2	b	b	a	b	a	a	c	2	617732
c	c	c	c		c	b	1	b	b	c	c	c	b	c	1	617733
b	b	c	c		b	b	1	b	b	b	b	b	b	c	1	617734
b	1	c	c		b	a	1	a	a	b	b	b	b	b	1	617735
b	a	c	c		b	b	1	b	b	b	b	b	b	c	1	617736
c	b	c	c		c	1	1	1	1	c	c	c	1	c	1	617737
b	b	b	c		b	b	2	b	b	b	b	b	b	b	2	617738
c	b	c	c		c	1	1	1	1	c	c	c	1	c	1	617739
b	b	c	c	2	b	b	2	b	b	b	b	b	b	c	2	617740
c	c	c	c		c	b	1	b	b	b	c	b	b	c	1	617741
c	c	c	c		c	1	1	1	1	c	c	c	1	c	1	617742
c	c	c	c		b	a	1	a	a	b	c	b	a	c	1	617743
c	c	c	c		c	b	1	b	b	c	c	b	1	c	1	617744
c	c	c	c		c	b	2	b	b	c	c	c	b	c	2	617745

Sl.no	Name of the village	Location code no.	Number of Non-Government Medical Amenities available.							Availability of drinking water - (Yes / No)			
			Charitable non Govt. hospital/Nursing home.	Medical practitioner with MBBS Degree	Medical practitioner with other degree	Medical practitioner with no degree	Traditional practitioner and faith healer .	Medicine Shop	Others	Tap water (Treated/Untreated)	Well water (Covered / Uncovered well)	Hand Pump	Tube wells / Bore well
1	2	3	32	33	34	35	36	37	38	39	40	41	42
Name of CD Block:-Puttur													
41	Dolpady	617726	0	0	0	0	1	0	0	Yes	Yes	Yes	Yes
42	Kadaba	617727	0	1	0	0	0	2	0	Yes	Yes	Yes	Yes
43	Kodimbala	617728	0	2	0	0	0	1	0	Yes	Yes	Yes	Yes
44	102 Nekkilady	617729	0	0	0	0	0	0	0	Yes	Yes	Yes	Yes
45	Aithoor	617730	0	0	0	0	0	0	0	Yes	Yes	Yes	Yes
46	Balnadu (Rural)	617731	0	0	1	1	2	0	0	Yes	Yes	Yes	Yes
47	Aryapu (Rural)	617732	0	2	1	2	2	0	0	Yes	Yes	Yes	Yes
48	Kuriya	617733	0	1	0	0	0	1	0	Yes	Yes	Yes	Yes
49	Kemminje (Rural)	617734	0	0	1	0	0	0	0	Yes	Yes	Yes	Yes
50	Narimogru	617735	0	0	2	1	4	0	0	Yes	Yes	Yes	Yes
51	Shanthigodu	617736	0	0	0	0	0	0	0	Yes	Yes	Yes	Yes
52	Sarve	617737	0	2	1	0	1	0	0	Yes	Yes	Yes	Yes
53	Mundoor	617738	0	1	0	1	1	0	0	Yes	Yes	Yes	Yes
54	Kedambady	617739	0	0	0	0	0	0	0	Yes	Yes	Yes	Yes
55	Olamogru	617740	0	1	0	0	2	1	0	Yes	Yes	Yes	Yes
56	Irde	617741	0	0	0	0	0	0	0	Yes	Yes	Yes	Yes
57	Panaje	617742	0	2	2	2	2	1	0	Yes	Yes	Yes	Yes
58	Bettampady	617743	0	2	1	2	1	0	0	Yes	Yes	Yes	Yes
59	Ariyadka	617744	0	0	0	0	0	0	0	Yes	Yes	Yes	Yes
60	Keyyur	617745	0	0	0	0	0	0	0	Yes	Yes	Yes	Yes

Village Directory
Land use(as in 2009)

Availability of drinking water - (Yes / No)				Availability of toilet & others (Yes / No)				Communication and transport facilities (If amenities available code -Yes is given except for Village Pin Code ,If not available within the village , the distance range code viz; a for < 5 Kms, b for 5-10 Kms and c for 10+ kms of nearest place where facility is available is given).							
Spring	River / Canal	Tank / Pond / Lake	Others	Community toilet including bath.	Community toilet excluding bath.	Rural sanitary mart or sanitary hardware outlet available near the village.	Community bio- gas or recycle of waste for productive use.	Post office(PO)	Sub post office (SPO)	Post & Telegraph office (P&TO)	Village Pin Code	Telephones (Land lines)	Public call office (PCO)	Mobile phone coverage	Location code no.
43	44	45	46	47	48	49	50	51	52	53	54	55	56	57	3
															Location CodeNo:-0132
No	Yes	No	No	No	No	No	No	Yes	b	c	574328	Yes	b	Yes	617726
No	Yes	No	No	No	No	Yes	No	c	a	c	574221	Yes	Yes	Yes	617727
No	Yes	No	No	No	No	Yes	No	c	Yes	c	574221	Yes	Yes	Yes	617728
No	No	No	No	No	No	No	No	Yes	b	b	574230	Yes	b	Yes	617729
No	No	No	No	No	No	No	No	Yes	b	a	574230	Yes	b	Yes	617730
No	Yes	No	No	No	No	No	No	Yes	b	b	574243	Yes	Yes	Yes	617731
No	Yes	No	No	No	No	Yes	No	Yes	a	Yes	574210	Yes	b	Yes	617732
No	No	No	No	No	No	No	No	Yes	b	c	574210	Yes	b	Yes	617733
No	Yes	No	No	No	No	Yes	No	a	b	b	574201	Yes	a	Yes	617734
No	No	No	No	No	No	Yes	No	Yes	b	b	574312	Yes	Yes	Yes	617735
No	Yes	No	No	No	No	No	No	Yes	b	b	574312	Yes	b	Yes	617736
No	No	No	No	No	No	No	No	Yes	b	c	574202	Yes	Yes	Yes	617737
No	No	No	No	No	No	No	No	Yes	b	b	574202	Yes	Yes	Yes	617738
No	Yes	No	No	No	No	Yes	No	Yes	b	c	574210	Yes	b	Yes	617739
No	No	No	No	No	No	Yes	No	Yes	b	b	574210	Yes	Yes	Yes	617740
No	No	No	No	No	No	No	No	Yes	b	c	574259	Yes	a	Yes	617741
No	Yes	No	No	No	No	No	No	Yes	b	c	574259	Yes	Yes	Yes	617742
No	No	No	No	No	No	Yes	No	Yes	a	c	574259	Yes	Yes	Yes	617743
No	Yes	No	No	No	No	No	No	Yes	b	c	574223	Yes	Yes	Yes	617744
No	No	No	No	No	No	No	No	Yes	b	c	574210	Yes	b	Yes	617745

Communication and transport facilities (If amenities available code - Yes is given except for Village Pin Code ,If not available within the village , the distance range code viz; a for < 5 Kms, b for 5-10 Kms and c for 10+ kms of nearest place where facility is available is given).

Sl.no	Name of the village	Location code no.	Internet cafes/ Common service centre (CSC)	Private courier facility	Bus service (Public & Private)	Railway stations	Auto/Modified Autos	Taxis and Vans	Tractors	Cycle-pulled rickshaws(Manual & Machine driven)	Carts driven by animals	Sea /River ferry service
1	2	3	58	59	60	61	62	63	64	65	66	67
Name of CD Block:-Puttur												
41	Dolpady	617726	c	c	Yes	c	b	c	c	c	b	c
42	Kadaba	617727	c	c	Yes	a	Yes	Yes	c	c	b	c
43	Kodimbala	617728	c	Yes	Yes	Yes	Yes	Yes	c	c	b	c
44	102 Nekkilady	617729	c	c	Yes	b	Yes	Yes	b	c	b	c
45	Aithoor	617730	c	c	Yes	b	Yes	Yes	b	c	b	c
46	Balnadu (Rural)	617731	Yes	b	Yes	b	Yes	Yes	Yes	b	b	c
47	Aryapu (Rural)	617732	a	a	Yes	b	Yes	a	c	a	b	c
48	Kuriya	617733	c	c	Yes	c	Yes	Yes	c	c	b	c
49	Kemminje (Rural)	617734	b	b	Yes	b	Yes	Yes	c	b	b	c
50	Narimogru	617735	b	b	Yes	a	Yes	Yes	c	b	b	c
51	Shanthigodu	617736	b	b	Yes	c	Yes	Yes	c	b	b	c
52	Sarve	617737	c	c	Yes	Yes	Yes	Yes	c	c	b	c
53	Mundoor	617738	b	b	Yes	b	Yes	b	c	b	b	c
54	Kedambady	617739	c	c	Yes	c	Yes	c	c	c	b	c
55	Olamogru	617740	b	b	Yes	b	Yes	Yes	c	b	b	c
56	Irde	617741	c	c	Yes	c	b	c	c	c	b	c
57	Panaje	617742	c	Yes	Yes	c	Yes	Yes	c	c	b	c
58	Bettampady	617743	b	b	Yes	c	Yes	Yes	c	b	b	c
59	Ariyadka	617744	c	c	Yes	c	Yes	c	c	c	b	c
60	Keyyur	617745	c	c	Yes	c	Yes	c	c	c	b	c

Village Directory
Land use(as in 2009)

Village connected to highways,village roads, banks & credit societies (If amenities available code -Yes is given, If not available within the village , the distance range code viz; a for < 5 Kms, b for 5-10 Kms and c for 10+ kms of nearest place where facility is available is given).								Availability of miscellaneous facilities (If amenities available code -Yes is given, If not available within the village , the distance range code viz; a for < 5 Kms, b for 5-10 Kms and c for 10+ kms of nearest place where facility is available is							
Connected to national highway(NH)	Connected to state highway(SH)	Connected to major district road (MDR)	Connected to others district road	Pucca roads	Kutchcha roads	Water bounded macadam(WBM) roads	Navigable waterway (river/canal)(NW)	Footpaths (FP)	Commercial & Co-operative Banks	ATM	Agricultural Credit Societies	Self-Help Group (SHG)	Public distribution system (PDS) shop	Mandis / Regular market	Weekly Haat	Location code no.
68	69	70	71	72	73	74	75	76	77	78	79	80	81	82	83	3
																Location CodeNo:-0132
c	c	Yes	Yes	Yes	Yes	Yes	c	Yes	b	c	b	Yes	b	c	b	617726
b	Yes	Yes	Yes	Yes	Yes	Yes	c	Yes	Yes	b	Yes	Yes	Yes	Yes	b	617727
b	c	Yes	Yes	Yes	Yes	Yes	c	Yes	Yes	c	c	Yes	Yes	c	b	617728
c	c	Yes	Yes	Yes	Yes	b	c	Yes	b	b	b	Yes	a	b	b	617729
c	Yes	Yes	Yes	Yes	Yes	b	c	Yes	a	b	a	Yes	Yes	b	b	617730
c	Yes	b	Yes	Yes	Yes	Yes	c	Yes	b	b	b	Yes	Yes	b	b	617731
c	Yes	Yes	Yes	Yes	Yes	Yes	c	Yes	a	a	Yes	Yes	Yes	a	b	617732
c	c	Yes	Yes	Yes	Yes	Yes	c	Yes	b	c	a	Yes	Yes	c	a	617733
c	b	Yes	Yes	Yes	Yes	Yes	c	Yes	a	b	a	Yes	a	b	a	617734
c	Yes	b	b	Yes	Yes	Yes	c	Yes	b	b	b	Yes	Yes	b	b	617735
c	b	Yes	Yes	Yes	Yes	Yes	c	Yes	a	b	a	Yes	Yes	b	b	617736
c	Yes	Yes	Yes	Yes	Yes	Yes	c	Yes	b	c	b	Yes	Yes	c	b	617737
c	Yes	Yes	Yes	Yes	Yes	Yes	c	Yes	b	b	b	Yes	Yes	b	b	617738
c	c	Yes	Yes	Yes	Yes	Yes	c	Yes	b	c	b	Yes	Yes	c	b	617739
c	Yes	Yes	Yes	Yes	Yes	Yes	c	Yes	b	b	b	Yes	Yes	b	b	617740
c	c	Yes	Yes	Yes	Yes	Yes	c	Yes	a	c	c	Yes	Yes	c	b	617741
c	c	Yes	Yes	Yes	Yes	Yes	c	Yes	a	c	a	Yes	Yes	c	b	617742
c	b	Yes	Yes	Yes	Yes	Yes	c	Yes	Yes	a	a	Yes	Yes	b	a	617743
c	Yes	Yes	Yes	Yes	Yes	Yes	c	Yes	b	b	b	Yes	Yes	b	b	617744
c	c	Yes	Yes	Yes	Yes	Yes	c	Yes	a	c	b	Yes	Yes	a	a	617745

Availability of miscellaneous facilities (If amenities available code -Yes is given, If not available within the village , the distance range code viz; a for < 5 Kms, b for 5-10 Kms and c for 10+ kms of nearest place where facility is available is given).

Sl.no	Name of the village	Location code no.	Agricultural marketing society	Integrated Child Development Scheme (Nutritional Centres)	Anganwadi Centre (Nutritional Centres)	Others (Nutritional Centres)	ASHA (Accredited Social Health Activist)	Community centre with/without TV	Sports Field,	Sports Club / Recreation Centre	Cinema / Video Hall	Public Library	Public Reading Room	Newspaper Supply	Assembly Polling station	Birth & Death Registration Office
1	2	3	84	85	86	87	88	89	90	91	92	93	94	95	96	97
Name of CD Block:-Puttur																
41	Dolpady	617726	c	Yes	Yes	c	Yes	b	b	b	c	b	b	Yes	Yes	Yes
42	Kadaba	617727	c	Yes	Yes	c	Yes	b	Yes	c	c	Yes	Yes	Yes	Yes	Yes
43	Kodimbala	617728	c	Yes	Yes	c	Yes	a	b	c	c	a	a	Yes	Yes	Yes
44	102 Nekkilady	617729	c	Yes	Yes	c	a	b	b	b	b	Yes	Yes	Yes	Yes	Yes
45	Aithoor	617730	b	Yes	Yes	c	a	b	b	b	b	a	a	Yes	Yes	Yes
46	Balnadu (Rural)	617731	b	Yes	Yes	b	Yes	b	b	c	b	Yes	Yes	Yes	Yes	Yes
47	Aryapu (Rural)	617732	a	Yes	Yes	a	Yes	a	b	c	a	Yes	Yes	Yes	Yes	Yes
48	Kuriya	617733	c	Yes	Yes	c	Yes	c	b	c	c	Yes	Yes	Yes	Yes	Yes
49	Kemminje (Rural)	617734	b	Yes	Yes	b	Yes	a	b	c	b	Yes	Yes	Yes	Yes	Yes
50	Narimogru	617735	b	Yes	Yes	b	Yes	b	b	b	b	b	b	Yes	Yes	Yes
51	Shanthigodu	617736	b	Yes	Yes	b	Yes	Yes	b	c	b	Yes	Yes	Yes	Yes	Yes
52	Sarve	617737	c	Yes	Yes	c	Yes	Yes	b	c	c	Yes	Yes	Yes	Yes	Yes
53	Mundoor	617738	b	Yes	Yes	b	Yes	b	Yes	b	b	Yes	Yes	Yes	Yes	Yes
54	Kedambady	617739	Yes	Yes	Yes	c	Yes	b	b	c	c	Yes	Yes	Yes	Yes	Yes
55	Olamogru	617740	b	Yes	Yes	b	Yes	b	b	b	b	Yes	Yes	Yes	Yes	Yes
56	Irde	617741	c	Yes	Yes	c	Yes	c	Yes	c	c	Yes	Yes	Yes	Yes	Yes
57	Panaje	617742	c	Yes	Yes	c	Yes	Yes	Yes	Yes	c	Yes	Yes	Yes	Yes	Yes
58	Bettampady	617743	b	Yes	Yes	b	Yes	b	a	c	b	Yes	Yes	Yes	Yes	Yes
59	Ariyadka	617744	b	Yes	Yes	c	Yes	Yes	a	b	b	Yes	Yes	Yes	Yes	Yes
60	Keyyur	617745	a	Yes	Yes	a	Yes	a	Yes	c	c	Yes	Yes	Yes	Yes	Yes

Village Directory
Land use(as in 2009)

Availability of electricity (Yes/No)				Land Use								
				Nearest Town		Area under different types of land use (in hectares rounded up to one decimal place)						
Power Supply for Domestic Use (ED)	Power Supply for Agricultural Use (EAG)	Power Supply for Commercial Use (EC)	Power Supply for All Uses (EA)	Name	Distance range code i.e. a for < 5 Kms, b for 5-10 Kms and c for 10+ kms .	Forests	Area under Non-agricultural Uses	Barren and Un-cultivable land	Permanent Pastures and Other Grazing Lands	Land Under Miscellaneous Tree Crops etc.	Culturable Waste Land	Location code no.
98	99	100	101	102	103	104	105	106	107	108	109	3
												Location CodeNo:-0132
No	No	No	Yes	PUTTUR	c	721.5	17.7	12.4	44.1	46.4	6.2	617726
No	No	No	Yes	PUTTUR	c	106.8	83	29.5	55.1	78.4	39.8	617727
No	No	No	Yes	PUTTUR	c	397.6	96.4	279.5	41.3	66.8	122	617728
No	No	No	Yes	PUTTUR	c	47.3	56	202	48.2	44.4	5.4	617729
No	No	No	Yes	PUTTUR	c	2134.1	55.2	82.9	3.9	0	504.7	617730
No	No	No	Yes	PUTTUR	b	252	59.2	156.5	65.4	102	208.7	617731
No	No	No	Yes	PUTTUR	a	5.8	118.4	276	51.4	65.7	472.9	617732
No	No	No	Yes	PUTTUR	c	16	4	29	28	518.6	107	617733
No	No	No	Yes	PUTTUR	b	0	28	35	21	0	22.7	617734
No	No	No	Yes	PUTTUR	b	29.5	104.5	36	12.3	25.3	274.2	617735
No	No	No	Yes	PUTTUR	b	762.4	162.5	73.3	28.4	24.8	34	617736
No	No	No	Yes	PUTTUR	c	134	19.4	4	9	120.1	0	617737
No	No	No	Yes	PUTTUR	b	32.7	38	0.6	11.2	83.7	132.4	617738
No	No	No	Yes	PUTTUR	c	33.4	10.2	484.9	0	22.3	19.6	617739
No	No	No	Yes	PUTTUR	b	151.8	56	340.6	12.6	141.1	39.8	617740
No	No	No	Yes	PUTTUR	c	42.4	31.1	402.5	48.2	26.6	98.5	617741
No	No	No	Yes	PUTTUR	c	68.9	63.5	135.3	48.2	56.2	412.8	617742
No	No	No	Yes	PUTTUR	b	28.2	36.2	697.2	72.9	70.7	118.5	617743
No	No	No	Yes	PUTTUR	c	101	15	54	16	260.6	6	617744
No	No	No	Yes	PUTTUR	c	456.5	170.3	314.6	0	47.2	290.1	617745

			Land Use					Area irrigated by source (in hectare).				
			Area under different types of land use (in hectares rounded up to one decimal place)									
Sl.no	Name of the village	Location code no.	Fallow lands other than current fallows	Current Fallows	Net Area Sown	Total Irrigated Land Area	Total Un-irrigated Land Area	Canals (C)	Wells/Tube-wells(W/TW)	Tanks/Lakes(T/L)	Water Falls(WF)	Others(O)
1	2	3	110	111	112	113	114	115	116	117	118	119
Name of CD Block:-Puttur												
41	Dolpady	617726	5.3	4.2	337	295	42	0	250	0	0	45
42	Kadaba	617727	2	11	327.7	150	177.7	0	135	0	0	15
43	Kodimbala	617728	18.6	15.3	507.4	165.9	341.5	0	145.8	0	0	20.1
44	102 Nekkilady	617729	7.3	7.3	160.9	126.6	34.3	0	124.6	0	2	0
45	Aithoor	617730	0	0	355.3	192.7	162.6	0	189.5	0	3.2	0
46	Balnadu (Rural)	617731	23.4	9.1	539.4	164.7	374.7	0	132.2	0	0	32.5
47	Aryapu (Rural)	617732	121.5	58.7	357.5	173.6	183.8	0	173.6	0	0	0
48	Kuriya	617733	3	0	96	89	7	0	89	0	0	0
49	Kemminje (Rural)	617734	12.1	4.8	197.4	150	47.4	0	105	0	0	45
50	Narimogru	617735	120	80	590.1	256.1	334	0	256.1	0	0	0
51	Shanthigodu	617736	0	40.5	573.1	224.4	348.7	0	224.4	0	0	0
52	Sarve	617737	0	0	667.6	203.9	463.7	0	203.9	0	0	0
53	Mundoor	617738	0	0	559.8	264	295.8	0	264	0	0	0
54	Kedambady	617739	17	2.4	301.7	210.4	91.3	0	0	185.4	0	25
55	Olamogru	617740	27.8	12.8	767.2	392	375.2	0	392	0	0	0
56	Irde	617741	10.6	2.7	192.1	152	40.1	0	126.9	0	0	25.1
57	Panaje	617742	70.8	25.9	345	250.9	94.1	0	250.9	0	0	0
58	Bettampady	617743	6.1	68.8	213.8	134.4	79.4	0	134.4	0	0	0
59	Ariyadka	617744	2	0	897	619	278	0	427	0	0	192
60	Keyyur	617745	22.7	194.5	442	309	133	0	252	0	0	57

Name of three most important commodities manufactured

First	Second	Third	Name of the village	Location code no.
120	121	122	2	3
				Location CodeNo:-0132
-	-	-	Dolpady	617726
-	-	-	Kadaba	617727
-	-	-	Kodimbala	617728
-	-	Bakery And Sweets	102 Nekkilady	617729
-	-	-	Aithoor	617730
-	-	-	Balnadu (Rural)	617731
Beedi	Grinder Manufacturing	-	Aryapu (Rural)	617732
-	-	-	Kuriya	617733
Beedi	-	-	Kemminje (Rural)	617734
Mineral Water	Fruit Juice	-	Narimogru	617735
-	-	-	Shanthigodu	617736
Lime Stone	-	-	Sarve	617737
Rice Mill	-	-	Mundoor	617738
-	-	-	Kedambady	617739
-	-	-	Olamogru	617740
-	-	-	Irde	617741
Beedi	Bakery Items	-	Panaje	617742
-	-	-	Bettampady	617743
-	-	-	Ariyadka	617744
-	-	-	Keyyur	617745

Name of District:-Dakshina Kannada

Amenities and

Sl.no	Name of the village	Location code no.	Total area of the village (in hectares rounded up to one decimal place)	Total population (2011 census)	Number of households (2011 census)	Number of educational amenities available. (If not available within the village , the distance range code viz; a for < 5 Kms, b for 5-10 Kms and c for 10+ kms of nearest place where facility is available is given).								
						Pre-Primary school (PP)	Primary school (P)	Middle school (M)	Secondary School (S)	Senior Secondary school (SS)	Degree college of arts science & commerce (ASC)	Engineering college(EC)	Medical college (MC)	Management institute (MI)
1	2	3	4	5	6	7	8	9	10	11	12	13	14	15
Name of CD Block:-Puttur														
61	Madnooru	617746	1079.8	5062	1006	1	4	4	1	1	c	c	c	c
62	Badagannur	617747	1137.6	3109	615	a	3	3	1	1	c	c	b	c
63	Nidpalli	617748	1129.4	3257	684	a	3	3	1	1	c	c	b	c
64	Paduvannur	617749	1216.2	3845	785	1	2	2	1	b	c	c	c	c
65	Nettanigemudnoor	617750	2343.2	8447	1646	2	8	7	3	2	c	c	c	c
66	Kolthige	617751	3138.2	6095	1279	a	7	4	2	b	c	c	a	c
	Block Total		**95517.8**	**226977**	**46647**	**35**	**196**	**157**	**47**	**21**	**4**	**0**	**0**	**0**

Number of educational amenities available. (If not available within the village , the distance range code viz; a for < 5 Kms, b for 5-10 Kms and c for 10+ kms of nearest place where facility is available is given).

Number of Medical Amenities available. (If not available within the village , the distance range code viz; a for < 5 Kms, b for 5-10 Kms and c for 10+ kms of nearest place where facility is available is given).

Polytechnic (Pt)	Vocational training school /ITI	Non-formal training centre (NFTC)	Special school for disabled (SSD)	Others (specify)	Community health centre (CHC)	Primary health centre (PHC)	Primary health sub centre (PHS)	Maternity and child welfare centre (MCW)	T.B. clinic (TBC)	Hospital-allopathic (HA)	Hospital-alternative medicine (HO)	Dispensary (D)	Veterinary hospital (VH)	Mobile health clinic(MHC)	Family welfare centre (FWC)	Location code no.
16	17	18	19	20	21	22	23	24	25	26	27	28	29	30	31	3
																Location CodeNo:-0132
c	c	c	c		c	c	1	c	c	c	c	c	a	c	1	617746
c	c	c	c		c	b	1	b	b	c	1	1	b	c	1	617747
c	c	c	c		c	b	1	b	b	c	c	c	a	c	1	617748
c	c	c	c		c	a	1	a	a	c	1	1	1	c	1	617749
c	c	c	c		c	1	2	1	1	c	c	1	1	c	2	617750
c	c	c	c	1	c	1	2	1	1	c	c	c	1	c	2	617751
0	**2**	**0**	**0**	**3**	**1**	**13**	**80**	**13**	**13**	**0**	**3**	**3**	**17**	**3**	**80**	

Sl.no	Name of the village	Location code no.	Number of Non-Government Medical Amenities available.							Availability of drinking water - (Yes / No)			
			Charitable non Govt. hospital/Nursing home.	Medical practitioner with MBBS Degree	Medical practitioner with other degree	Medical practitioner with no degree	Traditional practitioner and faith healer .	Medicine Shop	Others	Tap water (Treated/Untreated)	Well water (Covered / Uncovered well)	Hand Pump	Tube wells / Bore well
1	2	3	32	33	34	35	36	37	38	39	40	41	42
Name of CD Block:-Puttur													
61	Madnooru	617746	0	1	1	1	1	0	0	Yes	Yes	Yes	Yes
62	Badagannur	617747	0	2	1	1	2	0	0	Yes	Yes	Yes	Yes
63	Nidpalli	617748	0	0	0	1	1	0	0	Yes	Yes	Yes	Yes
64	Paduvannur	617749	0	1	1	1	2	0	0	Yes	Yes	Yes	Yes
65	Nettanigemudnoor	617750	0	1	2	1	0	2	0	Yes	Yes	Yes	Yes
66	Kolthige	617751	0	2	0	0	2	0	0	Yes	Yes	Yes	Yes
	Block Total		**1**	**34**	**30**	**15**	**43**	**19**	**0**	**65**	**66**	**66**	**66**

Village Directory
Land use(as in 2009)

Availability of drinking water - (Yes / No)				Availability of toilet & others (Yes / No)				Communication and transport facilities (If amenities available code -Yes is given except for Village Pin Code ,If not available within the village , the distance range code viz; a for < 5 Kms, b for 5-10 Kms and c for 10+ kms of nearest place where facility is available is given).							
Spring	River / Canal	Tank / Pond / Lake	Others	Community toilet including bath.	Community toilet excluding bath.	Rural sanitary mart or sanitary hardware outlet available near the village.	Community bio- gas or recycle of waste for productive use.	Post office(PO)	Sub post office (SPO)	Post & Telegraph office (P&TO)	Village Pin Code	Telephones (Land lines)	Public call office (PCO)	Mobile phone coverage	Location code no.
43	44	45	46	47	48	49	50	51	52	53	54	55	56	57	3
															Location CodeNo:-0132
No	Yes	No	No	No	No	No	No	a	Yes	c	574223	Yes	Yes	Yes	617746
No	No	No	No	No	No	Yes	No	Yes	b	c	574223	Yes	Yes	Yes	617747
No	Yes	No	No	No	No	Yes	No	Yes	b	c	574279	Yes	a	Yes	617748
No	No	No	No	No	No	Yes	No	Yes	b	c	574313	Yes	Yes	Yes	617749
No	Yes	No	No	No	No	Yes	No	Yes	Yes	c	574313	Yes	Yes	Yes	617750
No	Yes	No	No	No	No	No	No	Yes	b	c	574212	Yes	Yes	Yes	617751
0	**41**	**6**	**1**	**1**	**2**	**32**	**1**	**48**	**15**	**4**	**66**	**66**	**34**	**65**	

Communication and transport facilities (If amenities available code - Yes is given except for Village Pin Code ,If not available within the village , the distance range code viz; a for < 5 Kms, b for 5-10 Kms and c for 10+ kms of nearest place where facility is available is given).

Sl.no	Name of the village	Location code no.	Internet cafes/ Common service centre (CSC)	Private courier facility	Bus service (Public & Private)	Railway stations	Auto/Modified Autos	Taxis and Vans	Tractors	Cycle-pulled rickshaws(Manual & Machine driven)	Carts driven by animals	Sea /River ferry service
1	2	3	58	59	60	61	62	63	64	65	66	67
Name of CD Block:-Puttur												
61	Madnooru	617746	c	c	Yes	c	Yes	c	c	c	b	c
62	Badagannur	617747	c	c	Yes	c	Yes	Yes	c	c	b	c
63	Nidpalli	617748	c	c	Yes	c	Yes	c	c	c	b	c
64	Paduvannur	617749	c	c	Yes	c	Yes	Yes	c	c	b	c
65	Nettanigemudnoor	617750	c	c	Yes	c	Yes	Yes	c	c	b	c
66	Kolthige	617751	c	c	Yes	c	Yes	Yes	c	c	b	c
	Block Total		**3**	**4**	**66**	**5**	**61**	**40**	**5**	**1**	**0**	**0**

Village Directory
Land use(as in 2009)

Village connected to highways,village roads, banks & credit societies (If amenities available code -Yes is given, If not available within the village , the distance range code viz; a for < 5 Kms, b for 5-10 Kms and c for 10+ kms of nearest place where facility is available is given).										Availability of miscellaneous facilities (If amenities available code -Yes is given, If not available within the village , the distance range code viz; a for < 5 Kms, b for 5-10 Kms and c for 10+ kms of nearest place where facility is available is						
Connected to national highway(NH)	Connected to state highway(SH)	Connected to major district road (MDR)	Connected to others district road	Pucca roads	Kutchcha roads	Water bounded macadam(WBM) roads	Navigable waterway (river/canal)(NW)	Footpaths (FP)	Commercial & Co-operative Banks	ATM	Agricultural Credit Societies	Self-Help Group (SHG)	Public distribution system (PDS) shop	Mandis / Regular market	Weekly Haat	Location code no.
68	69	70	71	72	73	74	75	76	77	78	79	80	81	82	83	3
																Location CodeNo:-0132
c	Yes	Yes	Yes	Yes	Yes	Yes	c	Yes	Yes	c	a	Yes	Yes	b	b	617746
c	c	Yes	Yes	Yes	Yes	Yes	c	Yes	a	a	a	Yes	Yes	b	b	617747
c	c	Yes	Yes	Yes	Yes	Yes	c	Yes	a	b	a	Yes	Yes	b	b	617748
c	c	Yes	Yes	Yes	Yes	Yes	c	Yes	a	b	a	Yes	Yes	c	b	617749
c	c	Yes	Yes	Yes	Yes	Yes	c	Yes	Yes	b	c	Yes	Yes	c	b	617750
c	c	Yes	Yes	Yes	Yes	Yes	c	Yes	a	c	b	Yes	Yes	c	b	617751
7	**31**	**60**	**59**	**66**	**66**	**52**	**0**	**66**	**10**	**1**	**7**	**66**	**52**	**5**	**4**	

Availability of miscellaneous facilities (If amenities available code -Yes is given, If not available within the village , the distance range code viz; a for < 5 Kms, b for 5-10 Kms and c for 10+ kms of nearest place where facility is available is given).

Sl.no	Name of the village	Location code no.	Agricultural marketing society	Integrated Child Development Scheme (Nutritional Centres)	Anganwadi Centre (Nutritional Centres)	Others (Nutritional Centres)	ASHA (Accredited Social Health Activist)	Community centre with/without TV	Sports Field,	Sports Club / Recreation Centre	Cinema / Video Hall	Public Library	Public Reading Room	Newspaper Supply	Assembly Polling station	Birth & Death Registration Office
1	2	3	84	85	86	87	88	89	90	91	92	93	94	95	96	97
Name of CD Block:-Puttur																
61	Madnooru	617746	b	Yes	Yes	c	Yes	b	b	b	c	Yes	Yes	Yes	Yes	Yes
62	Badagannur	617747	b	b	b	c	Yes	b	Yes	b	b	a	a	Yes	Yes	Yes
63	Nidpalli	617748	b	Yes	Yes	c	Yes	b	b	b	b	a	a	Yes	Yes	Yes
64	Paduvannur	617749	b	Yes	Yes	c	Yes	b	b	b	b	Yes	Yes	Yes	Yes	Yes
65	Nettanigemudnoor	617750	b	Yes	Yes	c	Yes	b	b	c	b	Yes	Yes	Yes	Yes	Yes
66	Kolthige	617751	b	Yes	Yes	c	Yes	Yes	Yes	c	c	Yes	Yes	Yes	Yes	Yes
	Block Total		**1**	**65**	**65**	**2**	**63**	**7**	**15**	**4**	**0**	**40**	**40**	**66**	**65**	**66**

Village Directory
Land use(as in 2009)

Availability of electricity (Yes/No)				Land Use								
				Nearest Town		Area under different types of land use (in hectares rounded up to one decimal place)						
Power Supply for Domestic Use (ED)	Power Supply for Agricultural Use (EAG)	Power Supply for Commercial Use (EC)	Power Supply for All Uses (EA)	Name	Distance range code i.e. a for < 5 Kms, b for 5-10 Kms and c for 10+ kms .	Forests	Area under Non-agricultural Uses	Barren and Un-cultivable land	Permanent Pastures and Other Grazing Lands	Land Under Miscellaneous Tree Crops etc.	Culturable Waste Land	Location code no.
98	99	100	101	102	103	104	105	106	107	108	109	3
												Location CodeNo:-0132
No	No	No	Yes	PUTTUR	c	154	68	31	16	201.8	162	617746
No	No	No	Yes	PUTTUR	c	72.8	131.9	36.2	10	139	155.2	617747
No	No	No	Yes	PUTTUR	c	45	45	236	64	309	13.4	617748
No	No	No	Yes	PUTTUR	c	74.9	180.6	60.1	70.9	208.6	80.6	617749
No	No	No	Yes	PUTTUR	c	314.7	122.4	20.5	20.6	452.3	33.8	617750
No	No	No	Yes	PUTTUR	c	758.5	135.1	11.1	2	323.8	206.5	617751
0	**0**	**0**	**66**	**0**	**0**	**33128.6**	**4706.4**	**10687**	**1925.3**	**6978.6**	**6506.3**	

Sl.no	Name of the village	Location code no.	Land Use: Area under different types of land use (in hectares rounded up to one decimal place)					Area irrigated by source (in hectare).				
			Fallow lands other than current fallows	Current Fallows	Net Area Sown	Total Irrigated Land Area	Total Un-irrigated Land Area	Canals (C)	Wells/Tube-wells(W/TW)	Tanks/Lakes(T/L)	Water Falls(WF)	Others(O)
1	2	3	110	111	112	113	114	115	116	117	118	119
Name of CD Block:-Puttur												
61	Madnooru	617746	110	8	329	274	55	0	274	0	0	0
62	Badagannur	617747	31.9	8.2	552.3	335	217.3	0	335	0	0	0
63	Nidpalli	617748	129	20	268	195	73	0	175	0	0	20
64	Paduvannur	617749	10.2	40.1	490.2	354.5	135.7	0	354.5	0	0	0
65	Nettanigemudnoor	617750	40.2	3	1335.7	491.5	844.2	0	491.5	0	0	0
66	Kolthige	617751	119.7	2.1	1579.3	740.3	839	0	670.6	0	0	69.8
	Block Total		**1796**	**1110.9**	**28678.2**	**15095.1**	**13583.1**	**0**	**13670.3**	**295.4**	**5.2**	

Name of three most important commodities manufactured

First	Second	Third	Name of the village	Location code no.
120	121	122	2	3
				Location CodeNo:-0132
-	-	-	Madnooru	617746
-	-	-	Badagannur	617747
-	-	-	Nidpalli	617748
-	-	-	Paduvannur	617749
-	-	-	Nettanigemudnoor	617750
Rubber	-	-	Kolthige	617751

Name of District:-Dakshina Kannada

Amenities and

Sl.no	Name of the village	Location code no.	Total area of the village (in hectares rounded up to one decimal place)	Total population (2011 census)	Number of households (2011 census)	Number of educational amenities available. (If not available within the village , the distance range code viz; a for < 5 Kms, b for 5-10 Kms and c for 10+ kms of nearest place where facility is available is given).								
						Pre-Primary school (PP)	Primary school (P)	Middle school (M)	Secondary School (S)	Senior Secondary school (SS)	Degree college of arts science & commerce (ASC)	Engineering college(EC)	Medical college (MC)	Management institute (MI)
1	2	3	4	5	6	7	8	9	10	11	12	13	14	15
Name of CD Block:-Sulya														
1	Peruvaje	617753	1134.6	3011	612	1	2	2	a	a	1	c	c	c
2	Kodiyala	617754	1101.7	2314	497	3	3	1	b	b	c	c	c	c
3	Balila	617755	619.4	1992	415	1	2	1	1	b	b	c	c	c
4	Bellare	617756	1071.4	5259	1096	1	5	5	1	1	1	c	c	c
5	Kalanja	617757	656.9	2154	476	3	3	2	c	a	c	c	c	c
6	Mupperia	617758	512.7	1707	360	a	1	1	b	b	b	c	c	c
7	Aivarnadu	617759	2782.3	4814	1080	1	5	6	1	1	b	b	a	b
8	Jalsoor	617760	1451.5	6623	1353	2	5	3	1	b	b	b	a	b
9	Kanaka Majalu	617761	720.2	2425	489	a	3	7	1	b	c	c	c	c
10	Mandekolu	617762	4045.8	5609	1186	a	3	1	a	b	c	c	c	c
11	Ajjavara	617763	2451.8	6965	1425	9	6	4	1	b	b	b	b	b
12	Amarapadnoor	617764	1237.9	2635	571	a	3	3	1	b	c	c	c	c
13	Amaramudnur	617765	2147.6	4052	895	1	1	3	1	b	c	c	c	c
14	Nellurkembraje	617766	1400.4	2848	648	a	3	2	a	1	c	c	c	c
15	Ubaradka Mittur	617767	2431.3	3362	760	a	3	2	1	b	b	b	b	b
16	Aletty	617768	6648.4	8229	1806	b	9	4	2	1	b	b	b	b
17	Thodikana	617769	2140.8	2174	518	c	2	2	b	b	c	c	c	c
18	Aranthodu	617770	3952.5	3746	852	c	3	2	1	1	c	c	c	c
19	Markanja	617771	1974.7	3436	837	a	3	2	1	1	c	c	c	c
20	Madappady	617772	5557.2	1757	406	a	3	1	b	b	c	c	c	c

Number of educational amenities available. (If not available within the village , the distance range code viz; a for < 5 Kms, b for 5-10 Kms and c for 10+ kms of nearest place where facility is available is given).					Number of Medical Amenities available. (If not available within the village , the distance range code viz; a for < 5 Kms, b for 5-10 Kms and c for 10+ kms of nearest place where facility is available is given).											
Polytechnic (Pt)	Vocational training school /ITI	Non-formal training centre (NFTC)	Special school for disabled (SSD)	Others (specify)	Community health centre (CHC)	Primary health centre (PHC)	Primary health sub centre (PHS)	Maternity and child welfare centre (MCW)	T.B. clinic (TBC)	Hospital-allopathic (HA)	Hospital-alternative medicine (HO)	Dispensary (D)	Veterinary hospital (VH)	Mobile health clinic(MHC)	Family welfare centre (FWC)	Location code no.
16	17	18	19	20	21	22	23	24	25	26	27	28	29	30	31	3
																Location CodeNo:-0133
c	b	b	c		c	a	1	a	a	a	a	a	a	c	1	617753
c	c	c	c		c	b	1	b	b	c	b	b	c	c	1	617754
c	c	c	c		c	b	1	b	b	c	c	b	a	c	1	617755
c	c	c	c		c	1	2	1	1	c	c	c	1	c	2	617756
c	c	c	c		c	a	1	a	a	c	c	a	1	c	1	617757
b	b	b	c		c	b	1	b	b	c	c	b	a	c	1	617758
b	b	b	c		b	b	1	b	b	b	b	b	b	b	1	617759
b	b	b	c		b	b	2	b	b	b	b	b	b	b	2	617760
c	c	c	c	c	c	c	1	c	c	c	c	c	c	c	1	617761
c	c	c	c		c	c	2	c	c	c	c	c	1	c	2	617762
b	b	b	c		b	b	3	b	b	b	b	b	b	b	3	617763
c	c	c	c		c	c	1	c	c	c	c	c	a	c	1	617764
c	c	c	c		c	c	3	c	c	c	c	c	c	c	3	617765
c	c	c	c		c	c	1	c	c	c	c	c	c	c	1	617766
b	b	b	c		b	b	1	b	b	b	b	b	b	b	1	617767
b	b	b	c		b	b	3	b	b	b	b	b	b	b	3	617768
c	c	c	c		c	c	1	c	c	c	c	c	b	c	1	617769
c	c	c	c		c	1	1	1	1	c	c	c	1	c	1	617770
c	c	c	c		c	c	1	c	c	c	c	c	1	c	1	617771
c	c	b	c		c	b	1	b	b	c	b	b	b	c	1	617772

			Number of Non-Government Medical Amenities available.							Availability of drinking water - (Yes / No)			
Sl.no	Name of the village	Location code no.	Charitable non Govt. hospital/Nursing home.	Medical practitioner with MBBS Degree	Medical practitioner with other degree	Medical practitioner with no degree	Traditional practitioner and faith healer .	Medicine Shop	Others	Tap water (Treated/Untreated)	Well water (Covered / Uncovered well)	Hand Pump	Tube wells / Bore well
1	2	3	32	33	34	35	36	37	38	39	40	41	42
Name of CD Block:-Sulya													
1	Peruvaje	617753	0	0	0	0	0	0	0	Yes	Yes	Yes	Yes
2	Kodiyala	617754	0	0	0	0	0	0	0	Yes	Yes	Yes	Yes
3	Balila	617755	0	0	0	0	0	0	0	Yes	Yes	Yes	Yes
4	Bellare	617756	0	4	0	0	1	3	0	Yes	Yes	Yes	Yes
5	Kalanja	617757	0	0	0	0	0	0	0	Yes	Yes	Yes	Yes
6	Mupperia	617758	0	0	0	0	0	0	0	Yes	Yes	Yes	Yes
7	Aivarnadu	617759	0	0	0	0	2	0	0	Yes	Yes	Yes	Yes
8	Jalsoor	617760	0	1	3	0	2	1	0	Yes	Yes	Yes	Yes
9	Kanaka Majalu	617761	0	0	0	0	0	0	0	Yes	Yes	Yes	Yes
10	Mandekolu	617762	0	1	0	0	0	0	0	Yes	Yes	Yes	Yes
11	Ajjavara	617763	0	0	0	0	0	0	0	Yes	Yes	Yes	Yes
12	Amarapadnoor	617764	0	0	1	0	0	0	0	Yes	Yes	Yes	Yes
13	Amaramudnur	617765	0	1	2	0	0	0	0	Yes	Yes	Yes	Yes
14	Nellurkembraje	617766	0	3	1	0	1	0	0	Yes	Yes	Yes	Yes
15	Ubaradka Mittur	617767	0	0	0	0	0	0	0	Yes	Yes	Yes	Yes
16	Aletty	617768	0	0	0	0	0	0	0	Yes	Yes	Yes	Yes
17	Thodikana	617769	0	0	0	0	0	0	0	Yes	Yes	Yes	Yes
18	Aranthodu	617770	0	0	0	0	0	1	0	Yes	Yes	Yes	Yes
19	Markanja	617771	0	0	1	0	3	0	0	Yes	Yes	Yes	Yes
20	Madappady	617772	0	0	1	0	2	0	0	Yes	Yes	Yes	Yes

Village Directory
Land use(as in 2009)

Availability of drinking water - (Yes / No)				Availability of toilet & others (Yes / No)				Communication and transport facilities (If amenities available code -Yes is given except for Village Pin Code ,If not available within the village , the distance range code viz; a for < 5 Kms, b for 5-10 Kms and c for 10+ kms of nearest place where facility is available is given).							
Spring	River / Canal	Tank / Pond / Lake	Others	Community toilet including bath.	Community toilet excluding bath.	Rural sanitary mart or sanitary hardware outlet available near the village.	Community bio- gas or recycle of waste for productive use.	Post office(PO)	Sub post office (SPO)	Post & Telegraph office (P&TO)	Village Pin Code	Telephones (Land lines)	Public call office (PCO)	Mobile phone coverage	Location code no.
43	44	45	46	47	48	49	50	51	52	53	54	55	56	57	3
															Location CodeNo:-0133
No	Yes	No	No	No	No	No	No	a	Yes	a	574212	Yes	a	Yes	617753
Yes	Yes	No	No	No	No	No	No	b	b	b	574212	Yes	b	Yes	617754
No	No	Yes	No	Yes	No	No	No	b	b	c	574212	Yes	b	b	617755
No	Yes	Yes	No	No	No	Yes	No	Yes	Yes	Yes	574212	Yes	Yes	Yes	617756
No	No	No	No	No	No	No	No	a	a	a	574212	Yes	a	Yes	617757
No	No	No	No	No	No	No	No	b	b	c	574212	Yes	b	b	617758
No	Yes	Yes	No	No	No	No	Yes	b	Yes	b	574239	Yes	Yes	Yes	617759
No	Yes	No	No	No	Yes	No	No	b	Yes	b	574239	Yes	Yes	Yes	617760
Yes	No	No	No	No	No	No	No	c	Yes	c	574223	Yes	a	Yes	617761
No	Yes	No	No	No	No	No	No	c	b	c	574239	Yes	Yes	Yes	617762
No	Yes	No	No	No	Yes	No	No	b	b	b	574239	Yes	b	Yes	617763
Yes	No	Yes	No	No	No	Yes	No	c	b	c	574212	Yes	Yes	Yes	617764
No	No	No	No	No	No	No	No	c	Yes	c	574212	Yes	Yes	Yes	617765
No	Yes	No	No	No	No	No	No	c	a	a	574248	Yes	Yes	Yes	617766
No	Yes	No	No	No	No	No	No	b	Yes	b	574248	Yes	b	Yes	617767
Yes	Yes	No	No	No	No	No	No	b	b	b	574239	Yes	b	Yes	617768
No	Yes	No	No	No	No	No	No	c	b	b	574314	Yes	Yes	Yes	617769
No	Yes	No	No	No	No	No	No	a	Yes	Yes	574314	Yes	Yes	Yes	617770
No	Yes	No	No	No	No	No	No	b	b	b	574248	Yes	Yes	Yes	617771
No	Yes	No	No	Yes	Yes	No	No	c	b	c	574218	Yes	Yes	Yes	617772

Communication and transport facilities (If amenities available code - Yes is given except for Village Pin Code ,If not available within the village , the distance range code viz; a for < 5 Kms, b for 5-10 Kms and c for 10+ kms of nearest place where facility is available is given).

Sl.no	Name of the village	Location code no.	Internet cafes/ Common service centre (CSC)	Private courier facility	Bus service (Public & Private)	Railway stations	Auto/Modified Autos	Taxis and Vans	Tractors	Cycle-pulled rickshaws(Manual & Machine driven)	Carts driven by animals	Sea /River ferry service
1	2	3	58	59	60	61	62	63	64	65	66	67
Name of CD Block:-Sulya												
1	Peruvaje	617753	Yes	c	Yes	b	Yes	Yes	Yes	c	b	c
2	Kodiyala	617754	c	c	Yes	b	Yes	c	b	c	b	c
3	Balila	617755	c	c	Yes	b	Yes	c	a	c	b	c
4	Bellare	617756	Yes	Yes	Yes	b	Yes	Yes	Yes	c	b	c
5	Kalanja	617757	c	c	Yes	c	Yes	Yes	a	c	b	c
6	Mupperia	617758	c	c	Yes	b	Yes	c	a	c	b	c
7	Aivarnadu	617759	b	b	Yes	c	Yes	Yes	a	b	b	c
8	Jalsoor	617760	b	Yes	Yes	c	Yes	Yes	c	b	b	c
9	Kanaka Majalu	617761	c	c	Yes	c	Yes	Yes	Yes	c	b	c
10	Mandekolu	617762	c	c	Yes	c	Yes	c	a	c	b	c
11	Ajjavara	617763	b	b	Yes	c	Yes	b	a	b	b	c
12	Amarapadnoor	617764	c	c	Yes	c	Yes	Yes	Yes	c	a	c
13	Amaramudnur	617765	c	Yes	Yes	c	Yes	Yes	a	c	b	c
14	Nellurkembraje	617766	c	Yes	Yes	c	Yes	Yes	Yes	c	b	c
15	Ubaradka Mittur	617767	b	b	Yes	a	Yes	Yes	Yes	b	b	c
16	Aletty	617768	b	b	Yes	c	Yes	b	Yes	b	b	c
17	Thodikana	617769	c	c	Yes	c	b	c	a	c	b	c
18	Aranthodu	617770	c	c	Yes	c	Yes	Yes	a	c	b	c
19	Markanja	617771	c	c	Yes	c	b	c	c	c	b	c
20	Madappady	617772	c	c	Yes	c	b	Yes	a	c	b	c

Village Directory
Land use(as in 2009)

Village connected to highways,village roads, banks & credit societies (If amenities available code -Yes is given, If not available within the village , the distance range code viz; a for < 5 Kms, b for 5-10 Kms and c for 10+ kms of nearest place where facility is available is given).								Availability of miscellaneous facilities (If amenities available code -Yes is given, If not available within the village , the distance range code viz; a for < 5 Kms, b for 5-10 Kms and c for 10+ kms of nearest place where facility is available is								
Connected to national highway(NH)	Connected to state highway(SH)	Connected to major district road (MDR)	Connected to others district road	Pucca roads	Kutchcha roads	Water bounded macadam(WBM) roads	Navigable waterway (river/canal)(NW)	Footpaths (FP)	Commercial & Co-operative Banks	ATM	Agricultural Credit Societies	Self-Help Group (SHG)	Public distribution system (PDS) shop	Mandis / Regular market	Weekly Haat	Location code no.
68	69	70	71	72	73	74	75	76	77	78	79	80	81	82	83	3
																Location CodeNo:-0133
c	c	Yes	Yes	Yes	Yes	Yes	c	Yes	b	c	b	Yes	Yes	c	b	617753
c	c	Yes	Yes	Yes	Yes	Yes	c	Yes	a	c	b	Yes	Yes	c	b	617754
c	c	Yes	Yes	Yes	Yes	a	c	Yes	a	c	b	Yes	a	c	b	617755
c	c	Yes	Yes	Yes	Yes	Yes	c	Yes	b	b	Yes	Yes	Yes	c	b	617756
c	c	Yes	Yes	Yes	Yes	a	c	Yes	b	c	Yes	Yes	Yes	c	b	617757
c	c	Yes	Yes	Yes	Yes	a	c	Yes	c	c	c	Yes	a	c	b	617758
c	b	Yes	Yes	Yes	Yes	Yes	c	Yes	a	b	Yes	Yes	Yes	b	a	617759
c	Yes	Yes	Yes	Yes	Yes	b	c	Yes	Yes	b	b	Yes	Yes	b	b	617760
c	Yes	c	Yes	Yes	Yes	b	c	Yes	a	c	Yes	Yes	Yes	c	b	617761
c	c	Yes	Yes	Yes	Yes	Yes	c	Yes	a	c	Yes	Yes	Yes	c	b	617762
c	b	Yes	Yes	Yes	Yes	Yes	c	Yes	a	b	a	Yes	Yes	b	b	617763
b	c	c	c	Yes	Yes	b	c	Yes	b	c	b	Yes	Yes	a	b	617764
c	Yes	c	Yes	Yes	Yes	b	c	Yes	Yes	c	b	Yes	Yes	c	a	617765
c	Yes	Yes	Yes	Yes	Yes	Yes	c	Yes	b	c	Yes	Yes	Yes	c	Yes	617766
c	Yes	b	Yes	Yes	Yes	a	c	Yes	a	a	Yes	Yes	Yes	b	b	617767
c	b	Yes	Yes	Yes	Yes	Yes	c	Yes	a	b	b	Yes	Yes	b	Yes	617768
c	c	Yes	Yes	Yes	Yes	a	c	Yes	b	b	b	Yes	Yes	c	b	617769
c	Yes	Yes	Yes	Yes	Yes	b	c	Yes	Yes	b	Yes	Yes	Yes	b	b	617770
c	c	Yes	Yes	Yes	Yes	a	c	Yes	b	c	Yes	Yes	Yes	b	b	617771
c	c	c	c	Yes	Yes	Yes	c	Yes	a	c	Yes	Yes	a	c	Yes	617772

Availability of miscellaneous facilities (If amenities available code -Yes is given, If not available within the village , the distance range code viz; a for < 5 Kms, b for 5-10 Kms and c for 10+ kms of nearest place where facility is available is given).

Sl.no	Name of the village	Location code no.	Agricultural marketing society	Integrated Child Development Scheme (Nutritional Centres)	Anganwadi Centre (Nutritional Centres)	Others (Nutritional Centres)	ASHA (Accredited Social Health Activist)	Community centre with/without TV	Sports Field,	Sports Club / Recreation Centre	Cinema / Video Hall	Public Library	Public Reading Room	Newspaper Supply	Assembly Polling station	Birth & Death Registration Office
1	2	3	84	85	86	87	88	89	90	91	92	93	94	95	96	97
Name of CD Block:-Sulya																
1	Peruvaje	617753	c	Yes	Yes	c	Yes	b	Yes	c	Yes	b	b	Yes	Yes	Yes
2	Kodiyala	617754	c	Yes	Yes	c	Yes	c	b	c	c	a	a	Yes	Yes	Yes
3	Balila	617755	c	Yes	Yes	c	Yes	c	b	c	c	Yes	Yes	Yes	Yes	Yes
4	Bellare	617756	b	Yes	Yes	c	Yes	b	Yes	b	b	Yes	Yes	Yes	Yes	Yes
5	Kalanja	617757	c	Yes	Yes	c	Yes	c	b	c	c	b	b	Yes	Yes	Yes
6	Mupperia	617758	c	Yes	Yes	c	Yes	c	b	c	c	b	b	Yes	Yes	Yes
7	Aivarnadu	617759	a	Yes	Yes	b	Yes	a	b	c	b	a	a	Yes	Yes	Yes
8	Jalsoor	617760	b	Yes	Yes	b	Yes	b	b	b	b	Yes	Yes	Yes	Yes	Yes
9	Kanaka Majalu	617761	c	Yes	Yes	c	Yes	c	b	c	Yes	Yes	Yes	Yes	Yes	Yes
10	Mandekolu	617762	c	Yes	Yes	c	Yes	c	b	c	c	c	c	Yes	Yes	Yes
11	Ajjavara	617763	b	Yes	Yes	b	Yes	b	b	c	b	Yes	Yes	Yes	Yes	Yes
12	Amarapadnoor	617764	b	Yes	Yes	c	Yes	b	b	c	c	c	c	Yes	Yes	Yes
13	Amaramudnur	617765	c	Yes	Yes	c	Yes	a	b	c	c	Yes	Yes	Yes	Yes	Yes
14	Nellurkembraje	617766	c	Yes	Yes	c	Yes	c	Yes	c	c	Yes	Yes	Yes	Yes	Yes
15	Ubaradka Mittur	617767	b	Yes	Yes	b	Yes	b	Yes	c	b	b	b	Yes	Yes	Yes
16	Aletty	617768	b	Yes	Yes	Yes	Yes	Yes	b	c	b	Yes	Yes	Yes	Yes	Yes
17	Thodikana	617769	c	Yes	Yes	c	Yes	c	Yes	c	c	b	b	Yes	Yes	Yes
18	Aranthodu	617770	b	Yes	Yes	c	Yes	b	b	c	c	Yes	Yes	Yes	Yes	Yes
19	Markanja	617771	c	Yes	Yes	c	Yes	c	b	c	c	Yes	Yes	Yes	Yes	Yes
20	Madappady	617772	c	Yes	Yes	c	Yes	Yes	Yes	c	b	Yes	Yes	Yes	Yes	Yes

Village Directory
Land use(as in 2009)

Availability of electricity (Yes/No)				Land Use								
				Nearest Town		Area under different types of land use (in hectares rounded up to one decimal place)						
Power Supply for Domestic Use (ED)	Power Supply for Agricultural Use (EAG)	Power Supply for Commercial Use (EC)	Power Supply for All Uses (EA)	Name	Distance range code i.e. a for < 5 Kms, b for 5-10 Kms and c for 10+ kms .	Forests	Area under Non-agricultural Uses	Barren and Un-cultivable land	Permanent Pastures and Other Grazing Lands	Land Under Miscellaneous Tree Crops etc.	Culturable Waste Land	Location code no.
98	99	100	101	102	103	104	105	106	107	108	109	3
												Location CodeNo:-0133
No	No	No	Yes	SULYA	c	8.2	7	269.3	1.2	2.4	241.8	617753
No	No	No	Yes	SULYA	c	400.4	1.8	180.1	0	9.7	9.2	617754
No	No	No	Yes	SULYA	c	26.9	36.9	36.8	3.3	20.4	6.7	617755
No	No	No	Yes	SULYA	c	52.3	58.6	76.5	2.5	190.9	10.8	617756
No	No	No	Yes	SULYA	c	11.1	188.1	83.1	38.4	44.7	40.9	617757
No	No	No	Yes	SULYA	c	10.7	29.8	10.9	2.4	16	15.2	617758
No	No	No	Yes	SULYA	b	942.9	49.6	23.2	117.6	11.3	43.7	617759
No	No	No	Yes	SULYA	b	159.1	107	22.2	18.8	147.6	101	617760
No	No	No	Yes	SULYA	c	202.8	6.8	5.2	0.3	1.2	2.7	617761
No	No	No	Yes	SULYA	c	2314.9	72.1	6.5	32.1	233.4	318.1	617762
No	No	No	Yes	SULYA	b	260.5	128	46.6	12.7	26	580	617763
No	No	No	Yes	SULYA	c	112.6	76.2	0	189.5	139.2	101.4	617764
No	No	No	Yes	SULYA	c	674.5	120.4	74.2	149.4	167.3	75.8	617765
No	No	No	Yes	SULYA	c	257.1	61.1	25.3	22.3	55.5	160.2	617766
No	No	No	Yes	SULYA	b	1100	95.2	50.2	10.2	11.2	154.1	617767
No	No	No	Yes	SULYA	b	4258.8	59.6	16.4	5.3	461.1	280.2	617768
No	No	No	Yes	SULYA	c	519.6	25.2	85.4	0	1071.3	0	617769
No	No	No	Yes	SULYA	c	2786.9	68.7	69.6	0	39.4	60	617770
No	No	No	Yes	SULYA	c	778.4	95.3	175.2	185.4	37.3	57.8	617771
No	No	No	Yes	SULYA	c	4586.8	120.8	6.5	7.6	42.4	230.5	617772

			Land Use					Area irrigated by source (in hectare).				
			Area under different types of land use (in hectares rounded up to one decimal place)									
Sl.no	Name of the village	Location code no.	Fallow lands other than current fallows	Current Fallows	Net Area Sown	Total Irrigated Land Area	Total Un-irrigated Land Area	Canals (C)	Wells/Tube-wells(W/TW)	Tanks/Lakes(T/L)	Water Falls(WF)	Others(O)
1	2	3	110	111	112	113	114	115	116	117	118	119
Name of CD Block:-Sulya												
1	Peruvaje	617753	0	0	604.8	492.8	112	0	178.3	150.6	0	163.9
2	Kodiyala	617754	20	10	470.5	187.8	282.7	0	107.8	0	0	80
3	Balila	617755	46.4	7.5	434.4	145.8	288.6	0	118.2	0	0	27.6
4	Bellare	617756	0	0	679.9	251.4	428.5	0	187.5	50.6	0	13.4
5	Kalanja	617757	23.3	81	146.2	95.4	50.8	0	20.4	0	0	75
6	Mupperia	617758	69.8	6.2	351.6	90.3	261.4	0	64.8	0	0	25.4
7	Aivarnadu	617759	5.3	0.7	1588	1189.5	398.5	0	694.8	0	0	494.8
8	Jalsoor	617760	16.7	1.2	877.8	246.7	631.2	0	164.7	0	0	82
9	Kanaka Majalu	617761	2.1	2	497	183.2	313.8	0	183.2	0	0	0
10	Mandekolu	617762	143	21.3	904.4	631.7	272.8	0	384.9	0	0	246.7
11	Ajjavara	617763	112.8	42.2	1243.1	922.2	320.9	0	296.8	0	0	625.4
12	Amarapadnoor	617764	0	0	618.9	278.5	340.4	0	278.5	0	0	0
13	Amaramudnur	617765	1.5	13.2	871.4	308	563.4	0	258.2	0	0	49.8
14	Nellurkembraje	617766	55.1	40.1	723.9	407.8	316.1	0	310.8	0	0	97
15	Ubaradka Mittur	617767	80.2	25.1	905.2	615.2	290.1	0	415.1	0	0	200
16	Aletty	617768	0	0	1566.9	617.2	949.8	0	417.1	100	0	100
17	Thodikana	617769	0	0	439.3	293	146.3	0	210.8	0	30.3	51.8
18	Aranthodu	617770	0	0	927.9	519.6	408.2	0	315.2	0	0	204.4
19	Markanja	617771	8.6	1.4	635.4	337.5	297.9	0	289.6	0	0	47.9
20	Madappady	617772	60	55	447.6	222.6	225	0	157.6	0	0	65

Name of three most important commodities manufactured

First	Second	Third	Name of the village	Location code no.
120	121	122	2	3
				Location CodeNo:-0133
-	-	-	Peruvaje	617753
-	-	-	Kodiyala	617754
-	-	-	Balila	617755
-	-	-	Bellare	617756
-	-	-	Kalanja	617757
-	-	-	Mupperia	617758
-	-	-	Aivarnadu	617759
-	-	-	Jalsoor	617760
-	Agricultural Equipments	-	Kanaka Majalu	617761
-	-	-	Mandekolu	617762
-	-	-	Ajjavara	617763
-	-	-	Amarapadnoor	617764
-	-	-	Amaramudnur	617765
-	Rubber	-	Nellurkembraje	617766
-	-	-	Ubaradka Mittur	617767
Plywood	-	-	Aletty	617768
-	-	-	Thodikana	617769
-	-	-	Aranthodu	617770
-	-	-	Markanja	617771
-	-	-	Madappady	617772

Name of District:-Dakshina Kannada

Amenities and

Sl.no	Name of the village	Location code no.	Total area of the village (in hectares rounded up to one decimal place)	Total population (2011 census)	Number of households (2011 census)	Number of educational amenities available. (If not available within the village , the distance range code viz; a for < 5 Kms, b for 5-10 Kms and c for 10+ kms of nearest place where facility is available is given).								
						Pre-Primary school (PP)	Primary school (P)	Middle school (M)	Secondary School (S)	Senior Secondary school (SS)	Degree college of arts science & commerce (ASC)	Engineering college(EC)	Medical college (MC)	Management institute (MI)
1	2	3	4	5	6	7	8	9	10	11	12	13	14	15
Name of CD Block:-Sulya														
21	Sampaje	617773	1756.6	5429	1267	3	5	3	b	b	c	c	c	c
22	Murulya	617774	1028.6	2597	555	a	4	2	a	b	c	c	c	c
23	Yedamangala	617775	1622.7	3698	845	3	5	1	1	b	c	c	c	c
24	Yenmooru	617776	1081	1679	364	a	2	1	1	b	c	c	c	c
25	Aivathoklu	617777	1049.4	3453	746	1	4	3	1	1	c	c	c	c
26	Pambethady	617778	656.2	1267	287	a	2	2	b	b	b	c	c	c
27	Kalmadka	617779	1183.2	2241	454	a	2	2	b	1	c	c	c	c
28	Kuthkunja	617780	1697.3	1671	390	a	2	2	b	c	c	c	c	c
29	Kenya	617781	842.7	1185	285	a	3	a	a	a	c	c	c	c
30	Balpa	617782	1552.2	2973	698	a	4	1	a	b	b	c	c	c
31	Guthigaru	617783	2662.4	4211	962	1	8	5	2	1	c	c	c	c
32	Devachalla	617784	3468.6	3820	891	8	6	3	1	a	c	c	c	c
33	Nalkooru	617785	2427.8	2525	616	3	3	1	b	b	c	c	c	c
34	Yenekallu	617786	2762.8	2684	667	1	3	2	1	b	b	c	c	c
35	Subramanya	617787	3473.2	4443	1012	1	3	3	2	1	2	c	a	c
36	Inakidu	617788	1559.7	949	234	a	1	1	b	b	c	c	c	c
37	Balagodu	617789	3645.7	1313	329	a	2	1	a	c	c	c	b	c
38	Hariharapallathadka	617790	1215.4	1011	233	1	1	1	1	1	b	c	a	c
39	Kollamogru	617791	1327.4	1841	466	1	5	2	1	b	b	c	c	c
40	Kalmakaru	617792	1890.6	1167	297	a	1	1	b	b	c	c	b	c
	Block Total		**80942.6**	**125269**	**27880**	**45**	**134**	**91**	**24**	**11**	**4**	**0**	**0**	**0**
	District Total		**424613.9**	**1093563**	**225243**	**173**	**860**	**623**	**203**	**83**	**22**	**1**	**0**	**0**

Number of educational amenities available. (If not available within the village , the distance range code viz; a for < 5 Kms, b for 5-10 Kms and c for 10+ kms of nearest place where facility is available is given).

Number of Medical Amenities available. (If not available within the village , the distance range code viz; a for < 5 Kms, b for 5-10 Kms and c for 10+ kms of nearest place where facility is available is given).

Polytechnic (Pt)	Vocational training school /ITI	Non-formal training centre (NFTC)	Special school for disabled (SSD)	Others (specify)	Community health centre (CHC)	Primary health centre (PHC)	Primary health sub centre (PHS)	Maternity and child welfare centre (MCW)	T.B. clinic (TBC)	Hospital-allopathic (HA)	Hospital-alternative medicine (HO)	Dispensary (D)	Veterinary hospital (VH)	Mobile health clinic(MHC)	Family welfare centre (FWC)	Location code no.
16	17	18	19	20	21	22	23	24	25	26	27	28	29	30	31	3
																Location CodeNo:-0133
c	c	b	c		c	c	2	c	c	c	c	c	c	c	2	617773
c	b	b	c		c	b	1	b	b	c	c	b	a	c	1	617774
c	b	b	c	c	c	b	2	b	b	c	c	c	b	c	2	617775
c	b	b	c		c	b	1	b	b	c	c	b	b	c	1	617776
c	b	b	c		c	1	1	1	1	c	c	c	1	c	1	617777
c	a	c	c		c	b	1	b	b	c	c	b	a	c	1	617778
c	1	c	c		c	b	2	b	b	c	c	c	c	c	2	617779
c	a	c	c		a	b	b	b	b	c	c	b	b	c	b	617780
c	b	b	c		c	b	1	b	b	c	c	b	b	c	1	617781
c	b	b	c	b	c	b	1	b	b	c	c	c	b	c	1	617782
c	c	c	c		c	1	1	1	1	c	c	c	1	c	1	617783
c	c	c	c		c	a	1	a	a	c	c	a	a	c	1	617784
c	c	c	c		c	b	b	b	b	c	c	b	b	c	b	617785
c	c	b	c		c	b	1	b	b	c	c	c	b	c	1	617786
c	c	c	c		c	1	1	1	1	c	c	c	1	c	1	617787
c	c	c	c		c	b	1	b	b	c	c	c	c	c	1	617788
c	c	c	c		c	c	1	c	c	c	c	c	b	c	1	617789
c	c	c	c		c	b	1	b	b	c	c	c	c	c	1	617790
c	c	c	c		c	1	1	1	1	c	c	c	c	c	1	617791
c	c	c	c		c	b	1	b	b	c	c	c	c	c	1	617792
0	**1**	**0**	**0**	**0**	**0**	**6**	**50**	**6**	**6**	**0**	**0**	**0**	**8**	**0**	**50**	
3	**8**	**4**	**1**	**3**	**3**	**55**	**360**	**55**	**55**	**0**	**11**	**23**	**86**	**5**	**360**	

			Number of Non-Government Medical Amenities available.							Availability of drinking water - (Yes / No)			
Sl.no	Name of the village	Location code no.	Charitable non Govt. hospital/Nursing home.	Medical practitioner with MBBS Degree	Medical practitioner with other degree	Medical practitioner with no degree	Traditional practitioner and faith healer .	Medicine Shop	Others	Tap water (Treated/Untreated)	Well water (Covered / Uncovered well)	Hand Pump	Tube wells / Bore well
1	2	3	32	33	34	35	36	37	38	39	40	41	42
Name of CD Block:-Sulya													
21	Sampaje	617773	0	3	0	0	0	0	0	Yes	Yes	Yes	Yes
22	Murulya	617774	0	0	0	0	0	0	0	Yes	Yes	Yes	Yes
23	Yedamangala	617775	0	0	0	0	0	0	0	Yes	Yes	Yes	Yes
24	Yenmooru	617776	0	0	0	1	0	0	0	Yes	Yes	Yes	Yes
25	Aivathoklu	617777	1	2	1	0	0	1	0	Yes	Yes	Yes	Yes
26	Pambethady	617778	0	0	0	0	0	0	0	Yes	Yes	Yes	Yes
27	Kalmadka	617779	0	3	1	0	1	0	0	Yes	Yes	Yes	Yes
28	Kuthkunja	617780	0	0	0	0	1	0	0	Yes	Yes	Yes	Yes
29	Kenya	617781	0	0	0	0	0	0	0	Yes	Yes	Yes	Yes
30	Balpa	617782	0	0	2	0	0	0	0	Yes	Yes	Yes	Yes
31	Guthigaru	617783	0	1	2	2	0	1	0	Yes	Yes	Yes	Yes
32	Devachalla	617784	0	0	0	0	0	0	0	Yes	Yes	Yes	Yes
33	Nalkooru	617785	0	0	1	0	0	0	0	Yes	Yes	Yes	Yes
34	Yenekallu	617786	0	0	2	0	1	0	0	Yes	Yes	Yes	Yes
35	Subramanya	617787	0	2	2	0	0	1	0	Yes	Yes	Yes	Yes
36	Inakidu	617788	0	0	1	0	1	0	0	Yes	Yes	Yes	Yes
37	Balagodu	617789	0	0	1	0	0	0	0	Yes	Yes	Yes	Yes
38	Hariharapallathadka	617790	0	0	0	0	0	0	0	Yes	Yes	Yes	Yes
39	Kollamogru	617791	0	0	0	0	0	0	0	Yes	Yes	Yes	Yes
40	Kalmakaru	617792	0	0	0	0	0	0	0	Yes	Yes	Yes	Yes
	Block Total		**1**	**21**	**22**	**3**	**15**	**8**	**0**	**40**	**40**	**40**	**40**
	Block Total		**10**	**159**	**140**	**52**	**109**	**86**	**0**	**326**	**329**	**330**	**331**

Village Directory
Land use(as in 2009)

Availability of drinking water - (Yes / No)				Availability of toilet & others (Yes / No)				Communication and transport facilities (If amenities available code -Yes is given except for Village Pin Code ,If not available within the village , the distance range code viz; a for < 5 Kms, b for 5-10 Kms and c for 10+ kms of nearest place where facility is available is given).							
Spring	River / Canal	Tank / Pond / Lake	Others	Community toilet including bath.	Community toilet excluding bath.	Rural sanitary mart or sanitary hardware outlet available near the village.	Community bio- gas or recycle of waste for productive use.	Post office(PO)	Sub post office (SPO)	Post & Telegraph office (P&TO)	Village Pin Code	Telephones (Land lines)	Public call office (PCO)	Mobile phone coverage	Location code no.
43	44	45	46	47	48	49	50	51	52	53	54	55	56	57	3
															Location CodeNo:-0133
No	Yes	Yes	No	Yes	Yes	No	No	c	Yes	c	574239	Yes	Yes	Yes	617773
No	No	No	No	No	No	No	No	b	Yes	b	574328	Yes	Yes	Yes	617774
No	Yes	No	No	No	No	No	No	c	b	b	574221	Yes	Yes	Yes	617775
No	No	No	No	No	No	No	No	b	Yes	b	574328	Yes	Yes	a	617776
No	Yes	Yes	No	Yes	No	Yes	No	c	Yes	Yes	574232	Yes	Yes	Yes	617777
No	No	Yes	No	No	No	No	No	Yes	b	b	574232	Yes	b	Yes	617778
No	Yes	No	No	No	No	No	No	c	b	b	574212	Yes	Yes	Yes	617779
No	Yes	Yes	No	No	Yes	No	No	c	Yes	Yes	574232	Yes	Yes	Yes	617780
Yes	Yes	No	No	No	No	No	No	c	a	a	574237	Yes	a	a	617781
Yes	Yes	Yes	No	No	No	No	No	c	b	b	574232	Yes	Yes	Yes	617782
No	Yes	No	No	No	Yes	Yes	No	c	Yes	c	574218	Yes	Yes	Yes	617783
No	Yes	No	No	No	No	No	No	c	a	c	574218	Yes	a	Yes	617784
No	Yes	No	No	No	Yes	Yes	No	c	b	c	574518	Yes	Yes	Yes	617785
No	Yes	No	No	No	No	No	No	c	b	c	574538	Yes	Yes	Yes	617786
Yes	Yes	No	No	No	No	No	No	c	Yes	Yes	574238	Yes	Yes	Yes	617787
No	Yes	No	No	No	No	No	No	b	b	b	574238	Yes	Yes	Yes	617788
No	Yes	No	No	No	No	No	No	c	Yes	c	574218	Yes	Yes	Yes	617789
No	Yes	No	No	No	No	No	No	c	b	b	574218	Yes	Yes	Yes	617790
No	Yes	No	No	Yes	Yes	Yes	No	c	Yes	c	574218	Yes	Yes	Yes	617791
No	Yes	No	No	No	No	No	No	c	b	c	574218	Yes	Yes	Yes	617792
7	**31**	**9**	**0**	**5**	**8**	**6**	**1**	**2**	**17**	**5**	**40**	**40**	**28**	**36**	
13	**208**	**91**	**15**	**30**	**38**	**127**	**18**	**185**	**116**	**57**	**331**	**326**	**247**	**322**	

Communication and transport facilities (If amenities available code - Yes is given except for Village Pin Code ,If not available within the village , the distance range code viz; a for < 5 Kms, b for 5-10 Kms and c for 10+ kms of nearest place where facility is available is given).

Sl.no	Name of the village	Location code no.	Internet cafes/ Common service centre (CSC)	Private courier facility	Bus service (Public & Private)	Railway stations	Auto/Modified Autos	Taxis and Vans	Tractors	Cycle-pulled rickshaws(Manual & Machine driven)	Carts driven by animals	Sea /River ferry service
1	2	3	58	59	60	61	62	63	64	65	66	67
Name of CD Block:-Sulya												
21	Sampaje	617773	Yes	Yes	Yes	c	Yes	Yes	a	c	b	c
22	Murulya	617774	c	c	Yes	b	Yes	Yes	a	c	b	c
23	Yedamangala	617775	c	c	Yes	Yes	Yes	Yes	a	c	b	c
24	Yenmooru	617776	c	c	Yes	b	Yes	Yes	a	c	b	c
25	Aivathoklu	617777	c	Yes	Yes	b	Yes	Yes	a	c	b	c
26	Pambethady	617778	c	c	Yes	c	Yes	Yes	a	c	b	c
27	Kalmadka	617779	c	c	Yes	c	Yes	Yes	a	c	b	c
28	Kuthkunja	617780	c	c	Yes	b	Yes	Yes	a	c	a	a
29	Kenya	617781	c	c	Yes	c	Yes	c	a	c	b	c
30	Balpa	617782	c	c	Yes	c	Yes	Yes	a	c	b	c
31	Guthigaru	617783	Yes	Yes	Yes	c	Yes	Yes	Yes	c	b	c
32	Devachalla	617784	c	c	Yes	c	Yes	Yes	c	c	b	c
33	Nalkooru	617785	c	c	Yes	c	Yes	Yes	b	c	b	c
34	Yenekallu	617786	c	c	Yes	c	Yes	Yes	a	c	b	c
35	Subramanya	617787	Yes	Yes	Yes	c	Yes	Yes	a	c	b	c
36	Inakidu	617788	c	c	Yes	c	b	c	b	c	b	c
37	Balagodu	617789	c	c	Yes	c	b	Yes	a	c	b	c
38	Hariharapallathadka	617790	c	c	Yes	c	Yes	Yes	a	c	b	c
39	Kollamogru	617791	c	c	Yes	c	Yes	Yes	Yes	c	b	c
40	Kalmakaru	617792	c	c	Yes	c	Yes	Yes	b	c	b	c
	Block Total		**5**	**8**	**40**	**1**	**35**	**30**	**9**	**0**	**0**	**0**
	District Total		**60**	**41**	**328**	**22**	**291**	**214**	**64**	**14**	**4**	**14**

Village Directory
Land use(as in 2009)

Village connected to highways,village roads, banks & credit societies (If amenities available code -Yes is given, If not available within the village , the distance range code viz; a for < 5 Kms, b for 5-10 Kms and c for 10+ kms of nearest place where facility is available is given).								Availability of miscellaneous facilities (If amenities available code -Yes is given, If not available within the village , the distance range code viz; a for < 5 Kms, b for 5-10 Kms and c for 10+ kms of nearest place where facility is available is								
Connected to national highway(NH)	Connected to state highway(SH)	Connected to major district road (MDR)	Connected to others district road	Pucca roads	Kutchcha roads	Water bounded macadam(WBM) roads	Navigable waterway (river/canal)(NW)	Footpaths (FP)	Commercial & Co-operative Banks	ATM	Agricultural Credit Societies	Self-Help Group (SHG)	Public distribution system (PDS) shop	Mandis / Regular market	Weekly Haat	Location code no.
68	69	70	71	72	73	74	75	76	77	78	79	80	81	82	83	3
																Location CodeNo:-0133
c	Yes	Yes	Yes	Yes	Yes	Yes	c	Yes	b	b	Yes	Yes	Yes	c	b	617773
c	Yes	Yes	Yes	Yes	Yes	a	c	Yes	a	c	Yes	Yes	Yes	c	a	617774
c	c	Yes	Yes	Yes	Yes	a	c	Yes	a	b	Yes	Yes	Yes	c	b	617775
c	Yes	Yes	Yes	Yes	Yes	b	c	Yes	b	c	c	Yes	a	c	b	617776
c	Yes	Yes	Yes	Yes	Yes	Yes	c	Yes	b	c	Yes	Yes	Yes	c	b	617777
c	Yes	Yes	Yes	Yes	Yes	a	c	Yes	a	c	Yes	Yes	a	c	a	617778
c	Yes	Yes	Yes	Yes	Yes	Yes	c	Yes	a	c	Yes	Yes	Yes	c	b	617779
c	Yes	Yes	Yes	Yes	Yes	Yes	c	Yes	a	c	Yes	Yes	a	c	b	617780
c	Yes	Yes	c	Yes	Yes	a	c	Yes	a	c	c	Yes	b	c	Yes	617781
c	Yes	Yes	Yes	Yes	Yes	Yes	c	Yes	a	c	a	Yes	Yes	c	b	617782
c	Yes	Yes	Yes	Yes	Yes	b	c	Yes	Yes	c	Yes	Yes	Yes	c	Yes	617783
c	Yes	Yes	Yes	Yes	Yes	Yes	c	Yes	a	c	b	Yes	Yes	c	Yes	617784
c	Yes	Yes	Yes	Yes	Yes	Yes	c	Yes	a	b	b	Yes	Yes	c	b	617785
c	Yes	Yes	Yes	Yes	Yes	Yes	c	Yes	Yes	c	b	Yes	Yes	c	Yes	617786
c	Yes	Yes	Yes	Yes	Yes	Yes	c	Yes	Yes	Yes	b	Yes	Yes	c	Yes	617787
c	c	c	Yes	Yes	Yes	Yes	c	Yes	b	b	b	Yes	a	b	b	617788
c	c	c	Yes	Yes	Yes	b	c	Yes	b	b	b	Yes	a	c	Yes	617789
c	c	Yes	Yes	Yes	Yes	Yes	c	Yes	a	c	a	Yes	a	c	b	617790
c	c	Yes	Yes	Yes	Yes	Yes	c	Yes	Yes	c	Yes	Yes	a	c	b	617791
c	c	Yes	Yes	Yes	Yes	Yes	a	Yes	b	c	b	Yes	a	c	b	617792
0	**20**	**33**	**37**	**40**	**40**	**22**	**0**	**40**	**7**	**1**	**19**	**40**	**28**	**0**	**9**	
40	**119**	**264**	**286**	**331**	**331**	**213**	**11**	**331**	**48**	**16**	**55**	**328**	**264**	**26**	**30**	

Availability of miscellaneous facilities (If amenities available code -Yes is given, If not available within the village , the distance range code viz; a for < 5 Kms, b for 5-10 Kms and c for 10+ kms of nearest place where facility is available is given).

Sl.no	Name of the village	Location code no.	Agricultural marketing society	Integrated Child Development Scheme (Nutritional Centres)	Anganwadi Centre (Nutritional Centres)	Others (Nutritional Centres)	ASHA (Accredited Social Health Activist)	Community centre with/without TV	Sports Field,	Sports Club / Recreation Centre	Cinema / Video Hall	Public Library	Public Reading Room	Newspaper Supply	Assembly Polling station	Birth & Death Registration Office
1	2	3	84	85	86	87	88	89	90	91	92	93	94	95	96	97
Name of CD Block:-Sulya																
21	Sampaje	617773	c	Yes	Yes	a	Yes	Yes	b	c	b	b	b	Yes	Yes	Yes
22	Murulya	617774	c	Yes	Yes	c	Yes	a	a	c	c	a	a	Yes	Yes	Yes
23	Yedamangala	617775	c	Yes	Yes	c	Yes	b	b	c	c	Yes	Yes	Yes	Yes	Yes
24	Yenmooru	617776	c	Yes	Yes	c	Yes	b	b	c	c	Yes	Yes	Yes	Yes	Yes
25	Aivathoklu	617777	c	Yes	Yes	c	Yes	b	b	c	c	Yes	Yes	Yes	Yes	Yes
26	Pambethady	617778	c	Yes	Yes	c	Yes	a	Yes	c	c	Yes	Yes	Yes	Yes	Yes
27	Kalmadka	617779	c	Yes	Yes	c	Yes	c	b	c	c	Yes	Yes	Yes	Yes	Yes
28	Kuthkunja	617780	c	Yes	Yes	c	Yes	c	b	c	c	Yes	Yes	Yes	Yes	Yes
29	Kenya	617781	c	Yes	Yes	c	Yes	c	b	c	c	Yes	Yes	Yes	Yes	Yes
30	Balpa	617782	c	Yes	Yes	c	Yes	c	b	Yes	c	Yes	Yes	Yes	Yes	Yes
31	Guthigaru	617783	c	Yes	Yes	c	Yes	c	Yes	c	c	c	Yes	Yes	Yes	Yes
32	Devachalla	617784	c	Yes	Yes	c	Yes	c	Yes	c	c	a	a	Yes	Yes	Yes
33	Nalkooru	617785	c	Yes	Yes	c	Yes	b	Yes	Yes	c	Yes	Yes	Yes	Yes	Yes
34	Yenekallu	617786	c	Yes	Yes	c	Yes	c	b	c	c	c	Yes	Yes	Yes	Yes
35	Subramanya	617787	c	Yes	Yes	c	Yes	c	Yes	c	c	Yes	Yes	Yes	Yes	Yes
36	Inakidu	617788	b	Yes	Yes	b	Yes	b	b	b	b	Yes	Yes	Yes	a	Yes
37	Balagodu	617789	b	Yes	Yes	c	Yes	b	Yes	b	b	Yes	Yes	Yes	Yes	Yes
38	Hariharapallathadka	617790	c	Yes	Yes	c	Yes	c	Yes	c	c	Yes	Yes	Yes	Yes	Yes
39	Kollamogru	617791	c	Yes	Yes	c	b	c	b	c	c	Yes	Yes	Yes	Yes	Yes
40	Kalmakaru	617792	c	Yes	Yes	c	Yes	b	b	b	b	c	Yes	Yes	Yes	Yes
	Block Total		**0**	**40**	**40**	**1**	**39**	**3**	**13**	**2**	**2**	**25**	**28**	**40**	**39**	**40**
	District Total		**3**	**328**	**328**	**6**	**301**	**49**	**117**	**37**	**8**	**194**	**202**	**331**	**317**	**331**

Village Directory
Land use(as in 2009)

Availability of electricity (Yes/No)				Land Use								
				Nearest Town		Area under different types of land use (in hectares rounded up to one decimal place)						
Power Supply for Domestic Use (ED)	Power Supply for Agricultural Use (EAG)	Power Supply for Commercial Use (EC)	Power Supply for All Uses (EA)	Name	Distance range code i.e. a for < 5 Kms, b for 5-10 Kms and c for 10+ kms .	Forests	Area under Non-agricultural Uses	Barren and Un-cultivable land	Permanent Pastures and Other Grazing Lands	Land Under Miscellaneous Tree Crops etc.	Culturable Waste Land	Location code no.
98	99	100	101	102	103	104	105	106	107	108	109	3
												Location CodeNo:-0133
No	No	No	Yes	SULYA	c	717.6	73.3	63	211	12.8	18.2	617773
No	No	No	Yes	SULYA	c	176.3	180.6	0	5.4	235.8	0	617774
No	No	No	Yes	SULYA	c	711.4	85.9	0	16.2	198.4	0	617775
No	No	No	Yes	SULYA	c	546.4	88.7	0	3.7	190.5	0	617776
No	No	No	Yes	SULYA	c	187.9	42.4	0	0	91.9	302.4	617777
No	No	No	Yes	SULYA	c	116.2	44.2	0	0	22.3	1.9	617778
No	No	No	Yes	SULYA	c	440.4	39.4	2.9	0.9	189.7	0	617779
No	No	No	Yes	SULYA	c	1025.7	25.7	0	6	85.4	190.5	617780
No	No	No	Yes	SULYA	c	307.9	75.4	3.7	1.2	3	87.3	617781
No	No	No	Yes	SULYA	c	855.5	5.2	142	0	104	30	617782
No	No	No	Yes	SULYA	c	1510	11.2	516.3	38	0	45.2	617783
No	No	No	Yes	SULYA	c	1612.2	596	2	0	0	199.9	617784
No	No	No	Yes	SULYA	c	1395.5	59	368.3	30.7	3.9	0	617785
No	No	No	Yes	SULYA	c	1456.8	78.3	6.4	6	704.4	0	617786
No	No	No	Yes	SULYA	c	3047.5	86.8	0.4	15.7	72.7	64.3	617787
No	No	No	Yes	SULYA	c	1107	29.8	0	12.5	147	89.6	617788
No	No	No	Yes	SULYA	c	3260	28.4	0	0	89	59.2	617789
No	No	No	Yes	SULYA	c	609.1	81.6	48.2	16.2	173.5	59.5	617790
No	No	No	Yes	SULYA	c	730.9	151.3	24.3	98	7	11	617791
No	No	No	Yes	SULYA	c	1120.1	116	115.1	111	64	119.4	617792
0	**0**	**0**	**40**		**0**	**0**	**40398.9**	**3307.4**	**2555.8**	**1371.5**	**5123.6**	**3768.5**	
0	**0**	**0**	**331**		**0**	**0**	**141392.1**	**27275.3**	**36541.4**	**7905.3**	**33961.2**	**32511**	

			Land Use					Area irrigated by source (in hectare).				
			Area under different types of land use (in hectares rounded up to one decimal place)									
Sl.no	Name of the village	Location code no.	Fallow lands other than current fallows	Current Fallows	Net Area Sown	Total Irrigated Land Area	Total Un-irrigated Land Area	Canals (C)	Wells/Tube-wells(W/TW)	Tanks/Lakes(T/L)	Water Falls(WF)	Others(O)
1	2	3	110	111	112	113	114	115	116	117	118	119
Name of CD Block:-Sulya												
21	Sampaje	617773	8.7	0.6	651.4	447.9	203.5	0	447.9	0	0	0
22	Murulya	617774	0	0	430.5	214.6	215.9	0	214.6	0	0	0
23	Yedamangala	617775	0	0	610.8	368.2	242.6	0	368	0	0	0.2
24	Yenmooru	617776	0	0	251.8	148.1	103.6	0	148.1	0	0	0
25	Aivathoklu	617777	4	5	415.7	311.1	104.6	0	296.8	0	0	14.3
26	Pambethady	617778	8	0	463.6	396.4	67.2	0	260	22.3	0	114.1
27	Kalmadka	617779	0	0	510	259.7	250.3	0	246.3	0	0	13.3
28	Kuthkunja	617780	0	0	364	265.3	98.7	0	110.1	0	0	155.2
29	Kenya	617781	1.8	1.5	360.9	223.9	137	0	141.9	22	0	60
30	Balpa	617782	1.7	0.2	413.7	263.3	150.4	0	183.4	4.8	0	75.1
31	Guthigaru	617783	0	0	541.6	209.4	332.2	0	195.2	0	0	14.2
32	Devachalla	617784	2.6	0	1055.9	549.5	506.4	0	549.5	0	0	0
33	Nalkooru	617785	0	0	570.5	130	440.5	0	10	120	0	0
34	Yenekallu	617786	0	0	511	153.4	357.6	0	130.7	0	0	22.7
35	Subramanya	617787	0	6.1	179.8	160.4	19.4	0	50	0	0	110.4
36	Inakidu	617788	0	0	173.7	142.8	30.9	0	67.8	0	0	75
37	Balagodu	617789	0	0	209	173.7	35.3	0	38.1	0	0	135.6
38	Hariharapallathadka	617790	6.5	0.3	220.4	154.3	66.1	0	154.3	0	0	0
39	Kollamogru	617791	4.5	0.4	300	284.7	15.3	0	272.1	0	0	12.6
40	Kalmakaru	617792	7.1	0.2	237.8	188.7	49.1	0	182.1	0	0	6.7
	Block Total		**689.7**	**321.2**	**23406.3**	**13081.6**	**10325**	**0**	**9121.2**	**470.3**	**30.3**	
	District Total		**7572.8**	**5213.2**	**132242.8**	**71888.1**	**60355.1**	**217.1**	**53477.3**	**2170.1**	**167**	

Name of three most important commodities manufactured

First	Second	Third	Name of the village	Location code no.
120	121	122	2	3
				Location CodeNo:-0133
-	-	-	Sampaje	617773
-	-	-	Murulya	617774
-	-	-	Yedamangala	617775
-	-	-	Yenmooru	617776
-	-	-	Aivathoklu	617777
-	-	-	Pambethady	617778
-	-	-	Kalmadka	617779
-	-	-	Kuthkunja	617780
-	-	-	Kenya	617781
-	Bricks	Hollow Blocks	Balpa	617782
-	-	-	Guthigaru	617783
-	-	-	Devachalla	617784
-	-	-	Nalkooru	617785
-	-	-	Yenekallu	617786
-	-	-	Subramanya	617787
-	-	-	Inakidu	617788
-	-	-	Balagodu	617789
-	-	-	Hariharapallathadka	617790
-	-	-	Kollamogru	617791
-	Rubber	-	Kalmakaru	617792

APPENDICES TO VILLAGE DIRECTORY

APPENDIX I -

SUMMARY SHOWING TOTAL NUMBER OF VILLAGES HAVING EDUCATIONAL,

Sl. No.	Name of CD block	Total number of inhabited villages in the C. D. block	Total population of C.D. block	Villages having educational institutions					
				Pre-primary school	Primary school	Middle school	Secondary school	Senior secondary school (SS)	Degree college of arts sceince & commerce
1	2	3	4	5	6	7	8	9	10
1	0129-Mangalore	74	210033	24	73	58	38	9	3
2	0130-Bantval	72	279482	24	71	62	33	22	7
3	0131-Beltangadi	79	251802	17	79	73	36	16	4
4	0132-Puttur	66	226977	22	65	63	35	18	4
5	0133-Sulya	40	125269	19	40	39	21	11	3
	Total	**331**	**1093563**	**106**	**328**	**295**	**163**	**76**	**21**

SUMMARY SHOWING TOTAL NUMBER OF VILLAGES HAVING EDUCATIONAL,

Sl. No.	Name of CD block	Villages having Medical institutions							
		Community health centre	Primary health centre	Primary health sub centre	Maternity and child welfare centre	T.B. clinic	Hospital-allopathic	Hospital-alternative medicine	Dispensary
1	2	20	21	22	23	24	25	26	27
1	0129-Mangalore	0	7	59	7	7	0	4	4
2	0130-Bantval	1	15	67	15	15	0	1	8
3	0131-Beltangadi	1	14	65	14	14	0	3	8
4	0132-Puttur	1	13	63	13	13	0	3	3
5	0133-Sulya	0	6	38	6	6	0	0	0
	Total	**3**	**55**	**292**	**55**	**55**	**0**	**11**	**23**

VILLAGE DIRECTORY

MEDICAL AND OTHER AMENITIES IN VILLAGE – C.D. BLOCK LEVEL Contd…,

Villages having educational institutions (contd.)									Sl. No.
Degree college of engineering	Medical college	Management institute	Polytechnic	Vocational training school /ITI	Non-formal training centre	Special school for disabled	Others (specify)	No educational facility	
11	12	13	14	15	16	17	18	19	1
0	0	0	1	2	0	0	0	1	1
0	0	0	1	0	0	0	0	1	2
1	0	0	1	2	4	1	0	0	3
0	0	0	0	2	0	0	2	1	4
0	0	0	0	1	0	0	0	0	5
1	**0**	**0**	**3**	**7**	**4**	**1**	**2**	**3**	

MEDICAL AND OTHER AMENITIES IN VILLAGE – C.D. BLOCK LEVEL Contd..,

Villages having Medical institutions (contd.) …								Sl. No.
Veterinary hospital	Mobile health clinic	Family welfare centre	Medical practioner (with MBBS Degree)	Medical practioner (with other degree)	Medicine shop	Others	No medical facility	
28	29	30	31	32	33	34	35	1
19	0	59	17	14	13	0	4	1
24	1	67	25	26	14	0	0	2
18	1	65	17	26	15	0	3	3
17	3	63	23	19	14	0	1	4
8	0	38	10	15	6	0	0	5
86	**5**	**292**	**92**	**100**	**62**	**0**	**8**	

APPENDIX I -

SUMMARY SHOWING TOTAL NUMBER OF VILLAGES HAVING EDUCATIONAL,

Sl. No.	Name of CD block	Villages having drinking water								
		Tap water (treated/ untreated)	Well water (coverd/ uncovered well)	Hand pump	Tubewell/ borewell	Spring	River/ canal	Tank/ pond/ lake	Others	No drinking water facility
1	2	36	37	38	39	40	41	42	43	44
1	0129-Mangalore	73	72	73	74	3	44	22	0	0
2	0130-Bantval	71	72	72	72	1	22	10	2	0
3	0131-Beltangadi	77	79	79	79	2	70	44	12	0
4	0132-Puttur	65	66	66	66	0	41	6	1	0
5	0133-Sulya	40	40	40	40	7	31	9	0	0
	Total	**326**	**329**	**330**	**331**	**13**	**208**	**91**	**15**	**0**

SUMMARY SHOWING TOTAL NUMBER OF VILLAGES HAVING EDUCATIONAL,

Sl. No.	Name of CD block	Villages having transport contd.,					Banks		Credit societies
		Railway station	Auto/ modified autos	Taxi & vans	Tractors	Navigable water ways (river/canal/sea ferry service)	Commercial & co-operative	ATM	Agricultural credit societies
1	2	54	55	56	57	58	59	60	61
1	0129-Mangalore	5	62	48	16	3	9	6	0
2	0130-Bantval	9	67	45	9	8	10	4	8
3	0131-Beltangadi	2	66	51	25	0	12	4	21
4	0132-Puttur	5	61	40	5	0	10	1	7
5	0133-Sulya	1	35	30	9	0	7	1	19
	Total	**22**	**291**	**214**	**64**	**11**	**48**	**16**	**55**

VILLAGE DIRECTORY

MEDICAL AND OTHER AMENITIES IN VILLAGE – C.D. BLOCK LEVEL Contd…,

Villages having Post & Telegraph							Villages having transport		Sl. No.
Post office	Sub post office	Post & telegraph office	Phone (land lines)	Public call office	Mobile phone coverage	Internet cafes/ Common service centre	Village roads-pucca road	Bus service (public/private)	
45	46	47	48	49	50	51	52	53	1
23	41	11	69	57	72	16	74	72	1
43	35	15	72	61	71	14	72	71	2
69	8	22	79	67	78	22	79	79	3
48	15	4	66	34	65	3	66	66	4
2	17	5	40	28	36	5	40	40	5
185	**116**	**57**	**326**	**247**	**322**	**60**	**331**	**328**	

MEDICAL AND OTHER AMENITIES IN VILLAGE – C.D. BLOCK LEVEL Concld.

Villages having recreation facility				Miscellaneous				Villages having power supply		Sl. No.
Cinema / video halls	Public library	Public reading rooms	Availability of news paper	Public distribution system (PDS) shop	Weekly haat	Asembly polling station	Birth & death registration office	Available	Not available	
62	63	64	65	66	67	68	69	70	71	1
1	39	40	74	64	5	69	74	74	0	1
4	45	46	72	61	8	69	72	72	0	2
1	45	48	79	59	4	75	79	79	0	3
0	40	40	66	52	4	65	66	66	0	4
2	25	28	40	28	9	39	40	40	0	5
8	**194**	**202**	**331**	**264**	**30**	**317**	**331**	**331**	**0**	

APPENDIX IA - VILLAGE DIRECTORY

VILLAGES BY NUMBER OF PRIMARY SCHOOLS

Sl.No.	Name of C.D.Block	Total number of inhabited villages	Number of primary schools				
			None	One	Two	Three	Four +
1	2	3	4	5	6	7	8
1	0129-Mangalore	74	1	36	15	14	8
2	0130-Bantval	72	1	20	17	15	19
3	0131-Beltangadi	79	0	24	23	18	14
4	0132-Puttur	66	1	13	18	12	22
5	0133-Sulya	40	0	5	8	14	13
	Total	**331**	**3**	**98**	**81**	**73**	**76**

APPENDIX IB - VILLAGE DIRECTORY

VILLAGES BY PRIMARY, MIDDLE AND SECONDARY SCHOOLS

Sl.No.	Name of CD Block	Total number of inhabited villages	Type of educational institutions available			
			No school	At least one primary school and no middle school	At least one primary school and one middle school	At least one middle school and one secondary school
1	2	3	4	5	6	7
1	0129-Mangalore	74	1	15	58	37
2	0130-Bantval	72	1	9	62	33
3	0131-Beltangadi	79	0	6	73	35
4	0132-Puttur	66	1	2	63	35
5	0133-Sulya	40	0	1	39	21
	Total	**331**	**3**	**33**	**295**	**161**

APPENDIX IC - VILLAGE DIRECTORY

VILLAGES WITH DIFFERENT SOURCES OF DRINKING WATER FACILITIES AVAILABLE

Sl.No.	Name of C.D.Block	Number of villages with different sources of drinking water facilities available				
		Only tap (treated/ untreated)	Only well (covered / uncovered)	Only tubewell /borewell	Only handpump	More than one source only from tap, well, tubewell,hand pump
1	2	3	4	5	6	7
1	0129-Mangalore	0	0	0	0	74
2	0130-Bantval	0	0	0	0	72
3	0131-Beltangadi	0	0	0	0	79
4	0132-Puttur	0	0	0	0	66
5	0133-Sulya	0	0	0	0	40
	Total	**0**	**0**	**0**	**0**	**331**

APPENDIX II- VILLAGE DIRECTORY

VILLAGES WITH 5000 AND ABOVE POPULATION WHICH DO NOT HAVE ONE OR MORE AMENITIES

Sl. No.	Name of CD Block	Name of village	Location code number	Population	Amenities not available (indicate N.A. where amenity not available)						
					Senior secondary school	College	Primary health sub centre	Tap drinking water	Bus facility	Approach by pucca road	Banks
1	2	3	4	5	6	7	8	9	10	11	12
1	0129-Mangalore	Tenkamijar	617455	5050	Available	N.A.	Available	Available	Available	Available	N.A.
2	0129-Mangalore	Puthige	617460	8279	N.A.	N.A.	Available	Available	Available	Available	N.A.
3	0129-Mangalore	Beluvai	617461	10220	N.A.	N.A.	Available	Available	Available	Available	N.A.
4	0129-Mangalore	Tenkayeda padavu	617486	6228	Available	N.A.	Available	Available	Available	Available	N.A.
5	0129-Mangalore	Pavoor	617496	5987	N.A.	N.A.	Available	Available	Available	Available	N.A.
6	0129-Mangalore	Boliyar	617497	5753	N.A.	N.A.	N.A.	Available	Available	Available	N.A.
7	0130-Bantval	Amtady	617532	5574	N.A.	N.A.	Available	Available	Available	Available	Available
8	0130-Bantval	Maninalkur	617553	5106	Available	N.A.	Available	Available	Available	Available	N.A.
9	0130-Bantval	Ammunje	617556	5193	Available	Available	Available	Available	Available	Available	N.A.
10	0130-Bantval	Phajeer	617563	6550	N.A.	N.A.	Available	Available	Available	Available	N.A.
11	0130-Bantval	Naringana	617564	6562	Available	N.A.	Available	N.A.	Available	Available	N.A.
12	0130-Bantval	Balepuni	617565	5619	N.A.	N.A.	Available	Available	Available	Available	N.A.
13	0130-Bantval	Ira	617566	7376	N.A.	N.A.	Available	Available	Available	Available	N.A.
14	0130-Bantval	Sajipamuda	617567	7609	Available	N.A.	Available	Available	Available	Available	N.A.
15	0130-Bantval	Manchi	617570	8017	N.A.	N.A.	Available	Available	Available	Available	N.A.
16	0130-Bantval	Golthamajal	617571	6377	Available	N.A.	Available	Available	Available	Available	N.A.
17	0130-Bantval	Balthila	617572	6272	Available	Available	Available	Available	Available	Available	N.A.
18	0130-Bantval	Kadeshwalya	617574	5026	N.A.	N.A.	Available	Available	Available	Available	N.A.
19	0130-Bantval	Kolnadu	617575	12201	Available	N.A.	Available	Available	Available	Available	N.A.
20	0130-Bantval	Veerakamba	617577	5521	N.A.	N.A.	Available	Available	Available	Available	N.A.
21	0130-Bantval	Kedila	617583	5577	N.A.	N.A.	Available	Available	Available	Available	N.A.
22	0130-Bantval	Vittalpadanur	617585	6589	N.A.	N.A.	Available	Available	Available	Available	N.A.
23	0130-Bantval	Karopady	617587	6188	N.A.	N.A.	Available	Available	Available	Available	N.A.
24	0130-Bantval	Kanyana	617588	7650	Available	N.A.	Available	Available	Available	Available	Available
25	0130-Bantval	Alike	617591	5840	Available	N.A.	Available	Available	Available	Available	Available
26	0130-Bantval	Kepu	617595	6166	Available	N.A.	Available	Available	Available	Available	N.A.
27	0130-Bantval	Punacha	617596	7978	N.A.	N.A.	Available	Available	Available	Available	Available
28	0131-Beltangadi	Charmadi	617639	5169	N.A.	N.A.	Available	Available	Available	Available	N.A.
29	0131-Beltangadi	Laila	617644	7804	Available	N.A.	Available	Available	Available	Available	N.A.
30	0131-Beltangadi	Koyyur	617652	5130	Available	N.A.	Available	Available	Available	Available	N.A.
31	0131-Beltangadi	Ujire	617653	13429	Available	Available	Available	Available	Available	Available	N.A.
32	0131-Beltangadi	Neriya	617657	6802	N.A.	N.A.	Available	Available	Available	Available	N.A.
33	0131-Beltangadi	Machina	617660	5234	N.A.	N.A.	Available	Available	Available	Available	Available

APPENDIX II- VILLAGE DIRECTORY

VILLAGES WITH 5000 AND ABOVE POPULATION WHICH DO NOT HAVE ONE OR MORE AMENITIES

Sl. No.	Name of CD Block	Name of village	Location code number	Population	Amenities not available (indicate N.A. where amenity not available)						
					Senior secondary school	College	Primary health sub centre	Tap drinking water	Bus facility	Approach by pucca road	Banks
1	2	3	4	5	6	7	8	9	10	11	12
34	0131-Beltangadi	Ilanthila	617669	5552	N.A.	N.A.	Available	Available	Available	Available	N.A.
35	0131-Beltangadi	Dharmasthala	617674	9818	N.A.	N.A.	Available	Available	Available	Available	Available
36	0131-Beltangadi	Kokkada	617681	5127	Available	N.A.	Available	Available	Available	Available	Available
37	0132-Puttur	Hirebandadi	617694	5680	N.A.	N.A.	Available	Available	Available	Available	N.A.
38	0132-Puttur	Bajathuru	617695	5913	N.A.	N.A.	Available	Available	Available	Available	N.A.
39	0132-Puttur	Nelyadi	617699	5504	Available	N.A.	Available	Available	Available	Available	N.A.
40	0132-Puttur	Koila	617705	5961	N.A.	N.A.	Available	Available	Available	Available	N.A.
41	0132-Puttur	Kodimbala	617728	5950	Available	N.A.	Available	Available	Available	Available	Available
42	0132-Puttur	Aryapu (Rural)	617732	5980	N.A.	N.A.	Available	Available	Available	Available	N.A.
43	0132-Puttur	Narimogru	617735	6520	N.A.	N.A.	Available	Available	Available	Available	N.A.
44	0132-Puttur	Olamogru	617740	5845	Available	N.A.	Available	Available	Available	Available	N.A.
45	0132-Puttur	Keyyur	617745	5883	Available	N.A.	Available	Available	Available	Available	N.A.
46	0132-Puttur	Madnooru	617746	5062	Available	N.A.	Available	Available	Available	Available	Available
47	0132-Puttur	Nettanigemudnoor	617750	8447	Available	N.A.	Available	Available	Available	Available	Available
48	0132-Puttur	Kolthige	617751	6095	N.A.	N.A.	Available	Available	Available	Available	N.A.
49	0133-Sulya	Bellare	617756	5259	Available	Available	Available	Available	Available	Available	N.A.
50	0133-Sulya	Jalsoor	617760	6623	N.A.	N.A.	Available	Available	Available	Available	Available
51	0133-Sulya	Mandekolu	617762	5609	N.A.	N.A.	Available	Available	Available	Available	N.A.
52	0133-Sulya	Ajjavara	617763	6965	N.A.	N.A.	Available	Available	Available	Available	N.A.
53	0133-Sulya	Aletty	617768	8229	Available	N.A.	Available	Available	Available	Available	N.A.
54	0133-Sulya	Sampaje	617773	5429	N.A.	N.A.	Available	Available	Available	Available	N.A.

APPENDIX III - VILLAGE DIRECTORY

LAND UTILIZATION DATA IN RESPECT OF CENSUS TOWNS

Sl. No.	Name of Census Town	Land use (i.e. area under different types of land use in hectares)					
		Total area	Forest	Irrigated by source	Unirrigated	Culturable waste including gauchar & groves)	Area not available for cultivation
1	2	3	4	5	6	7	8
N.A							

APPENDIX IV - VILLAGE DIRECTORY

CD BLOCK WISE LIST OF INHABITED VILLAGES WHERE NO AMENITY OTHER THAN DRINKING WATER FACILITY IS AVAILABLE

Name of CD Block	Location code number	Name of village
1	2	3
0129- Mangalore	NIL	NIL
0130- Bantwal	NIL	NIL
0131- Beltangadi	NIL	NIL
0132- Puttur	NIL	NIL
0133- Sulya	NIL	NIL
	NIL	NIL

APPENDIX V- VILLAGE DIRECTORY

SUMMARY SHOWING NUMBER OF VILLAGES NOT HAVING SCHEDULED CASTES POPULATION

Sl.No.	Name of C.D. Block	Total villages	Uninhabited villages	Inhabited villages	Number of inhabited villages having no scheduled castes population
1	2	3	4	5	6
1	0129-Mangalore	74	0	74	1
2	0130-Bantval	72	0	72	0
3	0131-Beltangadi	79	0	79	0
4	0132-Puttur	66	0	66	0
5	0133-Sulya	40	0	40	0
	Total	**331**	**0**	**331**	**1**

APPENDIX VI - VILLAGE DIRECTORY

SUMMARY SHOWING NUMBER OF VILLAGES NOT HAVING SCHEDULED TRIBES POPULATION

Sl.No.	Name of C.D. Block	Total villages	Uninhabited villages	Inhabited villages	Number of inhabited villages having no scheduled tribes population
1	2	3	4	5	6
1	0129-Mangalore	74	0	74	4
2	0130-Bantval	72	0	72	1
3	0131-Beltangadi	79	0	79	2
4	0132-Puttur	66	0	66	2
5	0133-Sulya	40	0	40	0
	Total	**331**	**0**	**331**	**9**

APPENDIX VII A - VILLAGE DIRECTORY

LIST OF VILLAGES ACCORDING TO THE PROPORTION OF THE SCHEDULED CASTES TO THE TOTAL POPULATION BY RANGES.

Range of Scheduled Castes population (percentages)	Location code number	Name of village
1	2	3
CD Block: Mangalore(0129)		
Nil	617478	Permude
Less than 5	617426	Karnire
Less than 5	617434	Padupanamboor
Less than 5	617435	Sasihithlu
Less than 5	617436	Pavanje
Less than 5	617437	Haleangady
Less than 5	617440	Elinje
Less than 5	617447	Kilenjur
Less than 5	617448	Nadugodu
Less than 5	617454	Badagumijaru
Less than 5	617455	Tenkamijar
Less than 5	617474	Surinje
Less than 5	617477	Tenkayekkar
Less than 5	617479	Kalavar
Less than 5	617481	Paduperar
Less than 5	617482	Kompadavu
Less than 5	617486	Tenkayedapadavu
Less than 5	617491	Mogaru
Less than 5	617493	Ulaibettu
Less than 5	617494	Mallur
Less than 5	617495	Amblamogru
Less than 5	617496	Pavoor
Less than 5	617497	Boliyar
Less than 5	617498	Kinnya
5 - 10	617425	Athikari Bettu
5 - 10	617427	Balkunje
5 - 10	617428	Ulipady
5 - 10	617429	Kollur
5 - 10	617432	Kilpady
5 - 10	617433	Bellairu
5 - 10	617439	Elathur
5 - 10	617443	Kemral
5 - 10	617446	Attur
5 - 10	617450	Kadandale
5 - 10	617452	Kallamundkooru
5 - 10	617453	Niddodi
5 - 10	617457	Ervuailu
5 - 10	617458	Puchhamoguru
5 - 10	617459	Hosabettu
5 - 10	617460	Puthige
5 - 10	617464	Kellaputhige
5 - 10	617475	Delanthabettu
5 - 10	617476	Badagayekkaru
5 - 10	617483	Muchur
5 - 10	617484	Adyapady
5 - 10	617485	Kandavara
5 - 10	617487	Badagayedapadavu
5 - 10	617488	Killenjaru
5 - 10	617489	Kolavooru
5 - 10	617490	Muthuru
5 - 10	617492	Tankaulipady
11 - 20	617430	Kavathar
11 - 20	617431	Shimanthur
11 - 20	617438	Thokur-(10)
11 - 20	617441	Aikala
11 - 20	617442	Menna Bettu
11 - 20	617444	Koikude
11 - 20	617445	Panja
11 - 20	617449	Kondemula
11 - 20	617451	Paladka
11 - 20	617456	Thodaru
11 - 20	617461	Beluvai
11 - 20	617462	Padumarnadu
11 - 20	617463	Moodumarnadu
11 - 20	617465	Daregudde
11 - 20	617466	Panapila
11 - 20	617467	Nellikaru
11 - 20	617468	Valpadi
11 - 20	617469	Padukonaje
11 - 20	617470	Moodukonaje

APPENDIX VII A - VILLAGE DIRECTORY

LIST OF VILLAGES ACCORDING TO THE PROPORTION OF THE SCHEDULED CASTES TO THE TOTAL POPULATION BY RANGES.

Range of Scheduled Castes population (percentages)	Location code number	Name of village
1	2	3
11 - 20	617471	Shirthadi
11 - 20	617472	Mantrady
11 - 20	617473	Madya
11 - 20	617480	Malavoor
CD Block: Bantval(0130)		
Less than 5	599786	Kamlewadi
Less than 5	617525	Karpe
Less than 5	617528	Kukkipady
Less than 5	617529	Rayee
Less than 5	617530	Arala
Less than 5	617531	Kuriyala
Less than 5	617532	Amtady
Less than 5	617533	Panjikal
Less than 5	617534	Koila
Less than 5	617540	Mudanadugodu
Less than 5	617542	Kadabettu
Less than 5	617543	Moodapadukodi
Less than 5	617548	Sarapady
Less than 5	617554	Badaga Bellur
Less than 5	617555	Tenkabellur
Less than 5	617556	Ammunje
Less than 5	617559	Kallige
Less than 5	617562	Kurnad
Less than 5	617563	Phajeer
Less than 5	617564	Naringana
Less than 5	617566	Ira
Less than 5	617567	Sajipamuda
Less than 5	617569	Shambhoor
Less than 5	617570	Manchi
Less than 5	617571	Golthamajal
Less than 5	617577	Veerakamba
Less than 5	617580	Peraje
Less than 5	617585	Vittalpadanur
Less than 5	617589	Peruvai
Less than 5	617591	Alike
Less than 5	617592	Idkidu
Less than 5	617593	Kula
Less than 5	617594	Vittalmudnoor
5 - 10	617526	Sangabettu
5 - 10	617527	Eliyanadugodu
5 - 10	617535	Chennaithodi
5 - 10	617539	Budoli
5 - 10	617541	Kavalpadur
5 - 10	617545	Pilathabettu
5 - 10	617546	Kavalmudur
5 - 10	617547	Devasyapadur
5 - 10	617550	Badagakajekar
5 - 10	617551	Tenkakajekar
5 - 10	617552	Uli
5 - 10	617553	Maninalkur
5 - 10	617557	Meremajalu
5 - 10	617558	Kodman
5 - 10	617560	Sajipapadu
5 - 10	617561	Chelur
5 - 10	617565	Balepuni
5 - 10	617572	Balthila
5 - 10	617573	Barimar
5 - 10	617575	Kolnadu
5 - 10	617576	Bolanthuru
5 - 10	617579	Mani
5 - 10	617581	Biliyur
5 - 10	617583	Kedila
5 - 10	617584	Netlamudnur
5 - 10	617586	Salethur
5 - 10	617587	Karopady
5 - 10	617588	Kanyana
5 - 10	617590	Manila
5 - 10	617595	Kepu
5 - 10	617596	Punacha
11 - 20	617536	Ajjibettu

APPENDIX VII A - VILLAGE DIRECTORY

LIST OF VILLAGES ACCORDING TO THE PROPORTION OF THE SCHEDULED CASTES TO THE TOTAL POPULATION BY RANGES.

Range of Scheduled Castes population (percentages)	Location code number	Name of village
1	2	3
11 - 20	617537	Kudambettu
11 - 20	617538	Pilimogru
11 - 20	617544	Irvathur
11 - 20	617549	Devasyamudur
11 - 20	617568	Amtoor
11 - 20	617574	Kadeshwalya
11 - 20	617578	Ananthadi
11 - 20	617582	Perne
CD Block: Beltangadi(0131)		
Less than 5	617636	Navooru
Less than 5	617637	Mithabagilu
Less than 5	617638	Malavanthige
Less than 5	617639	Charmadi
Less than 5	617642	Kanyady
Less than 5	617645	Munduru
Less than 5	617662	Nyayatarpu
Less than 5	617664	Thannirpantha
Less than 5	617665	Puthila
Less than 5	617666	Thekkaru
Less than 5	617667	Barya
Less than 5	617669	Ilanthila
Less than 5	617670	Urvalu
Less than 5	617675	Chibidre
5 - 10	617608	Kuthluru
5 - 10	617609	Sulkeri
5 - 10	617612	Peradi
5 - 10	617617	Gunduri
5 - 10	617619	Karimanelu
5 - 10	617620	Moodukodi
5 - 10	617622	Kudyadi
5 - 10	617624	Sulkerimogru
5 - 10	617625	Shirlalu
5 - 10	617631	Kukkedi
5 - 10	617633	Balenja
5 - 10	617634	Thenkakaranduru
5 - 10	617640	Kadirudyavara
5 - 10	617641	Indabettu
5 - 10	617643	Nada
5 - 10	617647	Padangady
5 - 10	617648	Gardadi
5 - 10	617649	Maladi
5 - 10	617651	Odilnala
5 - 10	617653	Ujire
5 - 10	617654	Kalamanja
5 - 10	617656	Thotathadi
5 - 10	617657	Neriya
5 - 10	617659	Parenky
5 - 10	617660	Machina
5 - 10	617661	Kaliya
5 - 10	617668	Karaya
5 - 10	617671	Mogru
5 - 10	617672	Bandaru
5 - 10	617678	Kalanja
11 - 20	617606	Marodi
11 - 20	617607	Naravi
11 - 20	617610	Kokradi
11 - 20	617611	Savya
11 - 20	617613	Kashipatna
11 - 20	617614	Badakodi
11 - 20	617615	Hosangadi
11 - 20	617616	Arambodi
11 - 20	617621	Andinje
11 - 20	617623	Navara
11 - 20	617627	Badagakaranduru
11 - 20	617628	Pilya
11 - 20	617629	Nittade
11 - 20	617630	Bajire
11 - 20	617632	Nalkuru
11 - 20	617635	Savanalu

APPENDIX VII A - VILLAGE DIRECTORY

LIST OF VILLAGES ACCORDING TO THE PROPORTION OF THE SCHEDULED CASTES TO THE TOTAL POPULATION BY RANGES.

Range of Scheduled Castes population (percentages)	Location code number	Name of village
1	2	3
11 - 20	617644	Laila
11 - 20	617650	Sonandur
11 - 20	617652	Koyyur
11 - 20	617655	Mundaje
11 - 20	617658	Kukkala
11 - 20	617663	Kaniyooru
11 - 20	617673	Belalu
11 - 20	617674	Dharmasthala
11 - 20	617676	Puduvettu
11 - 20	617677	Shishila
11 - 20	617679	Nidle
11 - 20	617680	Patrame
11 - 20	617681	Kokkada
11 - 20	617682	Hathyadka
11 - 20	617683	Rekhya
11 - 20	617684	Shibaje
21 - 30	617618	Venooru
21 - 30	617626	Karambaru
21 - 30	617646	Melanthabettu

CD Block: Puttur(0132)

Less than 5	617698	Konalu
Less than 5	617704	Shiribagilu
Less than 5	617714	Bilinele
5 - 10	617686	Kabaka (Rural)
5 - 10	617687	Kudipadi
5 - 10	617688	Padnoor (Rural)
5 - 10	617689	Bannur (Rural)
5 - 10	617693	Nekkiladi
5 - 10	617695	Bajathuru
5 - 10	617696	G0Lithattu
5 - 10	617700	Kowkradi
5 - 10	617701	Ichlampady
5 - 10	617702	Konaje
5 - 10	617705	Koila
5 - 10	617706	Ramakunja
5 - 10	617715	Bantra
5 - 10	617718	Kudmaru
5 - 10	617720	Savanur
5 - 10	617732	Aryapu (Rural)
5 - 10	617735	Narimogru
5 - 10	617741	Irde
5 - 10	617742	Panaje
5 - 10	617747	Badagannur
11 - 20	617690	Kodimbady
11 - 20	617691	Chickamudnoor (Rural)
11 - 20	617692	Bellipadi
11 - 20	617694	Hirebandadi
11 - 20	617697	Alanthaya
11 - 20	617699	Nelyadi
11 - 20	617703	Shirady
11 - 20	617707	Haleneranki
11 - 20	617708	Perabe
11 - 20	617709	Kunthoor
11 - 20	617710	Ballya
11 - 20	617711	Noojibalthila
11 - 20	617712	Renjilady
11 - 20	617713	Kombaru
11 - 20	617716	Kutrupadi
11 - 20	617719	Alankaru
11 - 20	617723	Belandoor
11 - 20	617724	Kaimana
11 - 20	617725	Kaniyoor
11 - 20	617727	Kadaba
11 - 20	617728	Kodimbala
11 - 20	617729	102 Nekkilady
11 - 20	617730	Aithoor
11 - 20	617731	Balnadu (Rural)
11 - 20	617733	Kuriya
11 - 20	617734	Kemminje (Rural)
11 - 20	617736	Shanthigodu
11 - 20	617738	Mundoor
11 - 20	617739	Kedambady

APPENDIX VII A - VILLAGE DIRECTORY

LIST OF VILLAGES ACCORDING TO THE PROPORTION OF THE SCHEDULED CASTES TO THE TOTAL POPULATION BY RANGES.

Range of Scheduled Castes population (percentages)	Location code number	Name of village
1	2	3
11 - 20	617740	Olamogru
11 - 20	617743	Bettampady
11 - 20	617744	Ariyadka
11 - 20	617745	Keyyur
11 - 20	617748	Nidpalli
11 - 20	617749	Paduvannur
11 - 20	617750	Nettanigemudnoor
21 - 30	617717	Charvaka
21 - 30	617722	Palthadi
21 - 30	617726	Dolpady
21 - 30	617737	Sarve
21 - 30	617746	Madnooru
21 - 30	617751	Kolthige
31 - 40	617721	Punachpady
CD Block: Sulya(0133)		
Less than 5	617790	Hariharapallathadka
5 - 10	617764	Amarapadnoor
5 - 10	617768	Aletty
5 - 10	617770	Aranthodu
5 - 10	617772	Madappady
5 - 10	617777	Aivathoklu
5 - 10	617779	Kalmadka
5 - 10	617780	Kuthkunja
5 - 10	617784	Devachalla
5 - 10	617785	Nalkooru
5 - 10	617786	Yenekallu
5 - 10	617787	Subramanya
5 - 10	617792	Kalmakaru
11 - 20	617753	Peruvaje
11 - 20	617755	Balila
11 - 20	617756	Bellare
11 - 20	617757	Kalanja
11 - 20	617758	Mupperia
11 - 20	617759	Aivarnadu
11 - 20	617760	Jalsoor
11 - 20	617761	Kanaka Majalu
11 - 20	617762	Mandekolu
11 - 20	617765	Amaramudnur
11 - 20	617766	Nellurkembraje
11 - 20	617767	Ubaradka Mittur
11 - 20	617769	Thodikana
11 - 20	617771	Markanja
11 - 20	617773	Sampaje
11 - 20	617774	Murulya
11 - 20	617775	Yedamangala
11 - 20	617776	Yenmooru
11 - 20	617778	Pambethady
11 - 20	617781	Kenya
11 - 20	617782	Balpa
11 - 20	617783	Guthigaru
11 - 20	617788	Inakidu
11 - 20	617789	Balagodu
11 - 20	617791	Kollamogru
21 - 30	617754	Kodiyala
21 - 30	617763	Ajjavara

APPENDIX VII B - VILLAGE DIRECTORY

LIST OF VILLAGES ACCORDING TO THE PROPORTION OF THE SCHEDULED TRIBES TO THE TOTAL POPULATION BY RANGES.

Range of Scheduled Tribes population (percentages)	Location code number	Name of village
1	2	3
CD Block: Mangalore(0129)		
Nil	617434	Padupanamboor
Nil	617435	Sasihithlu
Nil	617447	Kilenjur
Nil	617492	Tankaulipady
Less than 5	617425	Athikari Bettu
Less than 5	617426	Karnire
Less than 5	617427	Balkunje
Less than 5	617428	Ulipady
Less than 5	617431	Shimanthur
Less than 5	617432	Kilpady
Less than 5	617433	Bellairu
Less than 5	617436	Pavanje
Less than 5	617437	Haleangady
Less than 5	617438	Thokur-(10)
Less than 5	617439	Elathur
Less than 5	617440	Elinje
Less than 5	617441	Aikala
Less than 5	617442	Menna Bettu
Less than 5	617443	Kemral
Less than 5	617444	Koikude
Less than 5	617445	Panja
Less than 5	617446	Attur
Less than 5	617448	Nadugodu
Less than 5	617449	Kondemula
Less than 5	617452	Kallamundkooru
Less than 5	617453	Niddodi
Less than 5	617454	Badagumijaru
Less than 5	617455	Tenkamijar
Less than 5	617456	Thodaru
Less than 5	617458	Puchhamoguru
Less than 5	617459	Hosabettu
Less than 5	617462	Padumarnadu
Less than 5	617463	Moodumarnadu
Less than 5	617464	Kellaputhige
Less than 5	617465	Daregudde
Less than 5	617466	Panapila
Less than 5	617467	Nellikaru
Less than 5	617468	Valpadi
Less than 5	617469	Padukonaje
Less than 5	617470	Moodukonaje
Less than 5	617471	Shirthadi
Less than 5	617472	Mantrady
Less than 5	617474	Surinje
Less than 5	617475	Delanthabettu
Less than 5	617476	Badagayekkaru
Less than 5	617477	Tenkayekkar
Less than 5	617478	Permude
Less than 5	617479	Kalavar
Less than 5	617480	Malavoor
Less than 5	617481	Paduperar
Less than 5	617482	Kompadavu
Less than 5	617484	Adyapady
Less than 5	617485	Kandavara
Less than 5	617487	Badagayedapadavu
Less than 5	617488	Killenjaru
Less than 5	617489	Kolavooru
Less than 5	617490	Muthuru
Less than 5	617491	Mogaru
Less than 5	617493	Ulaibettu
Less than 5	617494	Mallur
Less than 5	617495	Amblamogru
Less than 5	617496	Pavoor
Less than 5	617497	Boliyar
Less than 5	617498	Kinnya
5 - 10	617429	Kollur
5 - 10	617430	Kavathar
5 - 10	617450	Kadandale
5 - 10	617451	Paladka

APPENDIX VII B - VILLAGE DIRECTORY

LIST OF VILLAGES ACCORDING TO THE PROPORTION OF THE SCHEDULED TRIBES TO THE TOTAL POPULATION BY RANGES.

Range of Scheduled Tribes population (percentages)	Location code number	Name of village
1	2	3
5 - 10	617457	Ervuailu
5 - 10	617460	Puthige
5 - 10	617461	Beluvai
5 - 10	617473	Madya
5 - 10	617483	Muchur
5 - 10	617486	Tenkayedapadavu
CD Block: Bantval(0130)		
Nil	617561	Chelur
Less than 5	617526	Sangabettu
Less than 5	617527	Eliyanadugodu
Less than 5	617528	Kukkipady
Less than 5	617529	Rayee
Less than 5	617530	Arala
Less than 5	617531	Kuriyala
Less than 5	617532	Amtady
Less than 5	617533	Panjikal
Less than 5	617534	Koila
Less than 5	617536	Ajjibettu
Less than 5	617537	Kudambettu
Less than 5	617538	Pilimogru
Less than 5	617541	Kavalpadur
Less than 5	617542	Kadabettu
Less than 5	617543	Moodapadukodi
Less than 5	617544	Irvathur
Less than 5	617545	Pilathabettu
Less than 5	617547	Devasyapadur
Less than 5	617550	Badagakajekar
Less than 5	617554	Badaga Bellur
Less than 5	617555	Tenkabellur
Less than 5	617556	Ammunje
Less than 5	617557	Meremajalu
Less than 5	617558	Kodman
Less than 5	617559	Kallige
Less than 5	617560	Sajipapadu
Less than 5	617562	Kurnad
Less than 5	617563	Phajeer
Less than 5	617564	Naringana
Less than 5	617565	Balepuni
Less than 5	617566	Ira
Less than 5	617567	Sajipamuda
Less than 5	617568	Amtoor
Less than 5	617569	Shambhoor
Less than 5	617571	Golthamajal
Less than 5	617575	Kolnadu
Less than 5	617576	Bolanthuru
Less than 5	617578	Ananthadi
Less than 5	617583	Kedila
Less than 5	617593	Kula
5 - 10	617535	Chennaithodi
5 - 10	617539	Budoli
5 - 10	617540	Mudanadugodu
5 - 10	617546	Kavalmudur
5 - 10	617548	Sarapady
5 - 10	617551	Tenkakajekar
5 - 10	617552	Uli
5 - 10	617570	Manchi
5 - 10	617572	Balthila
5 - 10	617573	Barimar
5 - 10	617577	Veerakamba
5 - 10	617579	Mani
5 - 10	617581	Biliyur
5 - 10	617584	Netlamudnur
5 - 10	617585	Vittalpadanur
5 - 10	617586	Salethur
5 - 10	617588	Kanyana
5 - 10	617592	Idkidu
11 - 20	617525	Karpe
11 - 20	617549	Devasyamudur

APPENDIX VII B - VILLAGE DIRECTORY

LIST OF VILLAGES ACCORDING TO THE PROPORTION OF THE SCHEDULED TRIBES TO THE TOTAL POPULATION BY RANGES.

Range of Scheduled Tribes population (percentages)	Location code number	Name of village
1	2	3
11 - 20	617553	Maninalkur
11 - 20	617574	Kadeshwalya
11 - 20	617580	Peraje
11 - 20	617582	Perne
11 - 20	617587	Karopady
11 - 20	617589	Peruvai
11 - 20	617590	Manila
11 - 20	617591	Alike
11 - 20	617594	Vittalmudnoor
21 - 30	617595	Kepu
21 - 30	617596	Punacha
CD Block: Beltangadi(0131)		
Nil	617612	Peradi
Nil	617622	Kudyadi
Less than 5	617606	Marodi
Less than 5	617607	Naravi
Less than 5	617610	Kokradi
Less than 5	617611	Savya
Less than 5	617613	Kashipatna
Less than 5	617615	Hosangadi
Less than 5	617616	Arambodi
Less than 5	617617	Gunduri
Less than 5	617618	Venooru
Less than 5	617621	Andinje
Less than 5	617626	Karambaru
Less than 5	617627	Badagakaranduru
Less than 5	617628	Pilya
Less than 5	617629	Nittade
Less than 5	617630	Bajire
Less than 5	617631	Kukkedi
Less than 5	617632	Nalkuru
Less than 5	617633	Balenja
Less than 5	617637	Mithabagilu
Less than 5	617639	Charmadi
Less than 5	617641	Indabettu
Less than 5	617647	Padangady
Less than 5	617648	Gardadi
Less than 5	617649	Maladi
Less than 5	617650	Sonandur
Less than 5	617652	Koyyur
Less than 5	617656	Thotathadi
Less than 5	617658	Kukkala
Less than 5	617659	Parenky
Less than 5	617661	Kaliya
Less than 5	617662	Nyayatarpu
Less than 5	617665	Puthila
Less than 5	617666	Thekkaru
Less than 5	617667	Barya
Less than 5	617668	Karaya
Less than 5	617671	Mogru
Less than 5	617672	Bandaru
Less than 5	617675	Chibidre
Less than 5	617676	Puduvettu
Less than 5	617678	Kalanja
Less than 5	617681	Kokkada
Less than 5	617683	Rekhya
Less than 5	617684	Shibaje
5 - 10	617609	Sulkeri
5 - 10	617620	Moodukodi
5 - 10	617634	Thenkakaranduru
5 - 10	617636	Navooru
5 - 10	617642	Kanyady
5 - 10	617643	Nada
5 - 10	617644	Laila
5 - 10	617645	Munduru
5 - 10	617646	Melanthabettu
5 - 10	617651	Odilnala

APPENDIX VII B - VILLAGE DIRECTORY

LIST OF VILLAGES ACCORDING TO THE PROPORTION OF THE SCHEDULED TRIBES TO THE TOTAL POPULATION BY RANGES.

Range of Scheduled Tribes population (percentages)	Location code number	Name of village
1	2	3
5 - 10	617654	Kalamanja
5 - 10	617660	Machina
5 - 10	617664	Thannirpantha
5 - 10	617669	Ilanthila
5 - 10	617670	Urvalu
5 - 10	617673	Belalu
5 - 10	617674	Dharmasthala
5 - 10	617679	Nidle
5 - 10	617680	Patrame
5 - 10	617682	Hathyadka
11 - 20	617608	Kuthluru
11 - 20	617619	Karimanelu
11 - 20	617623	Navara
11 - 20	617624	Sulkerimogru
11 - 20	617625	Shirlalu
11 - 20	617635	Savanalu
11 - 20	617638	Malavanthige
11 - 20	617640	Kadirudyavara
11 - 20	617653	Ujire
11 - 20	617655	Mundaje
11 - 20	617657	Neriya
11 - 20	617663	Kaniyooru
11 - 20	617677	Shishila
21 - 30	617614	Badakodi
CD Block: Puttur(0132)		
Nil	617701	Ichlampady
Nil	617726	Dolpady
Less than 5	617686	Kabaka (Rural)
Less than 5	617687	Kudipadi
Less than 5	617689	Bannur (Rural)
Less than 5	617691	Chickamudnoor (Rural)
Less than 5	617692	Bellipadi
Less than 5	617694	Hirebandadi
Less than 5	617695	Bajathuru
Less than 5	617696	G0Lithattu
Less than 5	617698	Konalu
Less than 5	617699	Nelyadi
Less than 5	617700	Kowkradi
Less than 5	617702	Konaje
Less than 5	617703	Shirady
Less than 5	617705	Koila
Less than 5	617706	Ramakunja
Less than 5	617707	Haleneranki
Less than 5	617708	Perabe
Less than 5	617709	Kunthoor
Less than 5	617710	Ballya
Less than 5	617711	Noojibalthila
Less than 5	617712	Renjilady
Less than 5	617713	Kombaru
Less than 5	617714	Bilinele
Less than 5	617715	Bantra
Less than 5	617716	Kutrupadi
Less than 5	617717	Charvaka
Less than 5	617718	Kudmaru
Less than 5	617719	Alankaru
Less than 5	617720	Savanur
Less than 5	617723	Belandoor
Less than 5	617724	Kaimana
Less than 5	617725	Kaniyoor
Less than 5	617727	Kadaba
Less than 5	617728	Kodimbala
Less than 5	617729	102 Nekkilady
Less than 5	617730	Aithoor
5 - 10	617688	Padnoor (Rural)
5 - 10	617690	Kodimbady
5 - 10	617704	Shiribagilu
5 - 10	617721	Punachpady
5 - 10	617722	Palthadi
5 - 10	617733	Kuriya
5 - 10	617734	Kemminje (Rural)

APPENDIX VII B - VILLAGE DIRECTORY

LIST OF VILLAGES ACCORDING TO THE PROPORTION OF THE SCHEDULED TRIBES TO THE TOTAL POPULATION BY RANGES.

Range of Scheduled Tribes population (percentages)	Location code number	Name of village
1	2	3
5 - 10	617735	Narimogru
5 - 10	617736	Shanthigodu
5 - 10	617737	Sarve
5 - 10	617739	Kedambady
5 - 10	617745	Keyyur
5 - 10	617746	Madnooru
5 - 10	617750	Nettanigemudnoor
5 - 10	617751	Kolthige
11 - 20	617693	Nekkiladi
11 - 20	617731	Balnadu (Rural)
11 - 20	617732	Aryapu (Rural)
11 - 20	617738	Mundoor
11 - 20	617740	Olamogru
11 - 20	617743	Bettampady
11 - 20	617744	Ariyadka
11 - 20	617747	Badagannur
11 - 20	617748	Nidpalli
11 - 20	617749	Paduvannur
21 - 30	617741	Irde
21 - 30	617742	Panaje
31 - 40	617697	Alanthaya
CD Block: Sulya(0133)		
5 - 10	617450	Kadandale
Less than 5	617754	Kodiyala
Less than 5	617756	Bellare
Less than 5	617759	Aivarnadu
Less than 5	617761	Kanaka Majalu
Less than 5	617773	Sampaje
Less than 5	617774	Murulya
Less than 5	617776	Yenmooru
Less than 5	617777	Aivathoklu
Less than 5	617782	Balpa
Less than 5	617786	Yenekallu
Less than 5	617788	Inakidu
Less than 5	617791	Kollamogru
Less than 5	617792	Kalmakaru
5 - 10	617753	Peruvaje
5 - 10	617755	Balila
5 - 10	617757	Kalanja
5 - 10	617760	Jalsoor
5 - 10	617762	Mandekolu
5 - 10	617763	Ajjavara
5 - 10	617765	Amaramudnur
5 - 10	617767	Ubaradka Mittur
5 - 10	617769	Thodikana
5 - 10	617770	Aranthodu
5 - 10	617771	Markanja
5 - 10	617772	Madappady
5 - 10	617775	Yedamangala
5 - 10	617781	Kenya
5 - 10	617783	Guthigaru
5 - 10	617784	Devachalla
5 - 10	617785	Nalkooru
5 - 10	617789	Balagodu
5 - 10	617790	Hariharapallathadka
11 - 20	617758	Mupperia
11 - 20	617766	Nellurkembraje
11 - 20	617768	Aletty
11 - 20	617778	Pambethady
11 - 20	617780	Kuthkunja
11 - 20	617787	Subramanya
21 - 30	617764	Amarapadnoor
21 - 30	617779	Kalmadka

APPENDIX VIII - VILLAGE DIRECTORY

NUMBER OF VILLAGES UNDER EACH GRAM PANCHAYAT (C.D.BLOCK WISE)

Panchayat Code	Name of Panchayat	Total geographical area	No. of villages	Location Code	No. of House holds	Total Population	Scheduled Caste Population	Scheduled Tribes population	Total Income	Total Expenditure
1	2	3	4	5	6	7	8	9	10	11

N.A

SECTION - II
TOWN DIRECTORY STATEMENTS

STATEMENT - I

STATUS AND GROWTH HISTORY

Sl. No.	Class, name and civic status of town	Location Code No.	Name of Taluk/ Tahsil/ Police Station/ Islands etc.	Name of CD block	Area (sq. Km.)	Number of households including houseless households (2011 Census)	Scheduled Castes Population (2011 Census)	Scheduled Tribes Population (2011 Census)	Population and growth rate (in brackets) of the town at the Censuses of	
									1901	1911
1	2	3	4	5	6	7	8	9	10	11
1	IV, Mulki (TP), TP	2957505561803179	Mangalore		10.1	3962	1704	241	0 (0)	5360 (0)
2	III, Mudbidri (TMC), TMC	2957505561803180	Mangalore		40.51	6517	2996	370	0 (0)	0 (0)
3	I, Mangalore (M Corp. + OG), M Corp.	2957505561803181	Mangalore		151.9	115036	21618	7409	44108 (0)	48412 (9.76)
4	II, Ullal (TMC), TMC	2957505561803182	Mangalore		11.11	9588	897	264	0 (0)	0 (0)
5	V, Talipady (CT), CT	2957505561617499	Mangalore	Mangal	11.94	1746	603	185	0 (0)	0 (0)
6	V, Bajpe (CT), CT	2957505561617500	Mangalore	Mangal	7.23	1976	303	107	0 (0)	0 (0)
7	V, Thokur-62 (CT), CT	2957505561617501	Mangalore	Mangal	5.32	1396	214	34	0 (0)	0 (0)
8	V, Kenjar (CT), CT	2957505561617502	Mangalore	Mangal	6.68	1135	456	17	0 (0)	0 (0)
9	V, Kolambe (CT), CT	2957505561617503	Mangalore	Mangal	8.96	1239	374	50	0 (0)	0 (0)
10	V, Muduperar (CT), CT	2957505561617504	Mangalore	Mangal	9.15	1226	89	17	0 (0)	0 (0)
11	V, Badagaulipady (CT), CT	2957505561617505	Mangalore	Mangal	8.02	1474	135	98	0 (0)	0 (0)
12	V, Mudushedde (CT), CT	2957505561617506	Mangalore	Mangal	5.94	1832	402	179	0 (0)	0 (0)
13	V, Mulur (CT), CT	2957505561617507	Mangalore	Mangal	5.16	1125	224	43	0 (0)	0 (0)
14	V, Addur (CT), CT	2957505561617508	Mangalore	Mangal	4.5	920	85	26	0 (0)	0 (0)

STATEMENT - I

STATUS AND GROWTH HISTORY

Population and growth rate (in brackets) of the town at the Censuses of										Density (2011 Census)	Sex ratio		
1921	1931	1941	1951	1961	1971	1981	1991	2001	2011		1991	2001	2011
12	13	14	15	16	17	18	19	20	21	22	23	24	25
5419 (1.1)	5504 (1.57)	6284 (14.17)	9798 (55.92)	10235 (4.46)	11525 (12.6)	12098 (4.97)	14100 (16.55)	16389 (16.23)	17274 (5.4)	1710	1087	1079	1083
0 (0)	0 (0)	0 (0)	0 (0)	0 (0)	0 (0)	13575 (0)	15868 (16.89)	25713 (62.04)	29431 (14.46)	727	1028	1083	1045
53877 (11.29)	66756 (23.9)	81069 (21.44)	117083 (44.42)	157167 (34.24)	195800 (24.58)	247836 (26.58)	281161 (13.45)	416262 (48.05)	499487 (19.99)	3289	1011	991	1015
0 (0)	0 (0)	0 (0)	0 (0)	13086 (0)	19322 (47.65)	25508 (32.02)	31181 (22.24)	49895 (60.02)	53773 (7.77)	4840	1031	1035	1025
0 (0)	0 (0)	0 (0)	0 (0)	0 (0)	0 (0)	0 (0)	0 (0)	0 (0)	7237 (0)	606	0	0	1164
0 (0)	0 (0)	0 (0)	0 (0)	0 (0)	0 (0)	0 (0)	0 (0)	8033 (0)	9701 (20.76)	1342	0	1070	873
0 (0)	0 (0)	0 (0)	0 (0)	0 (0)	0 (0)	0 (0)	0 (0)	6167 (0)	7433 (20.53)	1397	0	958	824
0 (0)	0 (0)	0 (0)	0 (0)	0 (0)	0 (0)	0 (0)	0 (0)	0 (0)	5338 (0)	799	0	0	964
0 (0)	0 (0)	0 (0)	0 (0)	0 (0)	0 (0)	0 (0)	0 (0)	0 (0)	5592 (0)	624	0	0	1025
0 (0)	0 (0)	0 (0)	0 (0)	0 (0)	0 (0)	0 (0)	0 (0)	0 (0)	5686 (0)	621	0	0	1148
0 (0)	0 (0)	0 (0)	0 (0)	0 (0)	0 (0)	0 (0)	0 (0)	0 (0)	7062 (0)	881	0	0	1105
0 (0)	0 (0)	0 (0)	0 (0)	0 (0)	0 (0)	0 (0)	0 (0)	7417 (0)	8155 (9.95)	1373	0	1068	1079
0 (0)	0 (0)	0 (0)	0 (0)	0 (0)	0 (0)	0 (0)	0 (0)	5056 (0)	5445 (7.69)	1055	0	1171	1221
0 (0)	0 (0)	0 (0)	0 (0)	0 (0)	0 (0)	0 (0)	0 (0)	0 (0)	5426 (0)	1206	0	0	985

STATEMENT - I

STATUS AND GROWTH HISTORY

Sl. No.	Class, name and civic status of town	Location Code No.	Name of Taluk/ Tahsil/ Police Station/ Islands etc.	Name of CD block	Area (sq. Km.)	Number of households including houseless households (2011 Census)	Scheduled Castes Population (2011 Census)	Scheduled Tribes Population (2011 Census)	Population and growth rate (in brackets) of the town at the Censuses of	
									1901	1911
1	2	3	4	5	6	7	8	9	10	11
15	V, Bondathila (CT), CT	2957505561617509	Mangalore	Mangal	8.07	1225	210	29	0 (0)	0 (0)
16	V, Neermarga (CT), CT	2957505561617510	Mangalore	Mangal	8.144	1292	167	43	0 (0)	0 (0)
17	V, Adyar (CT), CT	2957505561617511	Mangalore	Mangal	4.89	1413	302	69	0 (0)	0 (0)
18	V, Arkula (CT), CT	2957505561617512	Mangalore	Mangal	4.01	965	137	15	0 (0)	0 (0)
19	V, Harekala (CT), CT	2957505561617513	Mangalore	Mangal	6.17	1144	101	47	0 (0)	0 (0)
20	IV, Konaje (CT), CT	2957505561617514	Mangalore	Mangal	10.39	2289	696	249	0 (0)	0 (0)
21	V, Belma (CT), CT	2957505561617515	Mangalore	Mangal	3.63	1058	141	25	0 (0)	0 (0)
22	V, Munnur (CT), CT	2957505561617516	Mangalore	Mangal	4.37	1786	156	35	0 (0)	0 (0)
23	III, Someshwar (CT), CT	2957505561617517	Mangalore	Mangal	8.35	5121	243	191	0 (0)	0 (0)
24	IV, Kotekara (CT), CT	2957505561617518	Mangalore	Mangal	10.15	3379	462	73	0 (0)	0 (0)
25	V, Talapady (CT), CT	2957505561617519	Mangalore	Mangal	6.14	1696	438	36	0 (0)	0 (0)
26	IV, Manjanady (CT), CT	2957505561617520	Mangalore	Mangal	5.62	1757	147	115	0 (0)	0 (0)
27	III, Bantval (TMC), TMC	2957505562803183	Bantval		28.14	7939	963	463	0 (0)	0 (0)
28	VI, Kariyangala (CT), CT	2957505562617597	Bantval	Bantval	6.55	915	182	10	0 (0)	0 (0)

STATEMENT - I

STATUS AND GROWTH HISTORY

Population and growth rate (in brackets) of the town at the Censuses of										Density (2011 Census)	Sex ratio		
1921	1931	1941	1951	1961	1971	1981	1991	2001	2011		1991	2001	2011
12	13	14	15	16	17	18	19	20	21	22	23	24	25
0 (0)	0 (0)	0 (0)	0 (0)	0 (0)	0 (0)	0 (0)	0 (0)	0 (0)	5858 (0)	726	0	0	1058
0 (0)	0 (0)	0 (0)	0 (0)	0 (0)	0 (0)	0 (0)	0 (0)	0 (0)	5503 (0)	676	0	0	1056
0 (0)	0 (0)	0 (0)	0 (0)	0 (0)	0 (0)	0 (0)	0 (0)	6501 (0)	7034 (8.2)	1438	0	1012	1017
0 (0)	0 (0)	0 (0)	0 (0)	0 (0)	0 (0)	0 (0)	0 (0)	0 (0)	5077 (0)	1266	0	0	988
0 (0)	0 (0)	0 (0)	0 (0)	0 (0)	0 (0)	0 (0)	0 (0)	0 (0)	6814 (0)	1104	0	0	1020
0 (0)	0 (0)	0 (0)	0 (0)	0 (0)	0 (0)	0 (0)	0 (0)	0 (0)	11368 (0)	1094	0	0	1025
0 (0)	0 (0)	0 (0)	0 (0)	0 (0)	0 (0)	0 (0)	0 (0)	0 (0)	6452 (0)	1777	0	0	1075
0 (0)	0 (0)	0 (0)	0 (0)	0 (0)	0 (0)	0 (0)	0 (0)	8036 (0)	8919 (10.99)	2041	0	1066	1028
0 (0)	0 (0)	0 (0)	0 (0)	0 (0)	0 (0)	0 (0)	0 (0)	20097 (0)	24066 (19.75)	2882	0	1016	1034
0 (0)	0 (0)	0 (0)	0 (0)	0 (0)	0 (0)	0 (0)	0 (0)	14324 (0)	16505 (15.23)	1626	0	1098	1057
0 (0)	0 (0)	0 (0)	0 (0)	0 (0)	0 (0)	0 (0)	0 (0)	0 (0)	9532 (0)	1552	0	0	995
0 (0)	0 (0)	0 (0)	0 (0)	0 (0)	0 (0)	0 (0)	0 (0)	0 (0)	10401 (0)	1851	0	0	1014
0 (0)	0 (0)	0 (0)	0 (0)	0 (0)	0 (0)	31378 (0)	34313 (9.35)	36830 (7.34)	40155 (9.03)	1427	1022	1015	1015
0 (0)	0 (0)	0 (0)	0 (0)	0 (0)	0 (0)	0 (0)	0 (0)	0 (0)	4698 (0)	717	0	0	978

STATEMENT - I

STATUS AND GROWTH HISTORY

Sl. No.	Class, name and civic status of town	Location Code No.	Name of Taluk/ Tahsil/ Police Station/ Islands etc.	Name of CD block	Area (sq. Km.)	Number of households including houseless households (2011 Census)	Scheduled Castes Population (2011 Census)	Scheduled Tribes Population (2011 Census)	Population and growth rate (in brackets) of the town at the Censuses of	
									1901	1911
1	2	3	4	5	6	7	8	9	10	11
29	IV, Pudu (CT), CT	2957505562617598	Bantval	Bantval	6.84	2315	301	55	0 (0)	0 (0)
30	V, Thumbe (CT), CT	2957505562617599	Bantval	Bantval	5.34	1200	93	16	0 (0)	0 (0)
31	V, Sajipanadu (CT), CT	2957505562617600	Bantval	Bantval	3.79	940	60	25	0 (0)	0 (0)
32	V, Munnuru (CT), CT	2957505562617601	Bantval	Bantval	7.05	1509	111	159	0 (0)	0 (0)
33	V, Narikombu (CT), CT	2957505562617602	Bantval	Bantval	10.72	1493	247	154	0 (0)	0 (0)
34	V, Navoor (CT), CT	2957505562617603	Bantval	Bantval	9.57	1131	370	101	0 (0)	0 (0)
35	V, Kairangala (CT), CT	2957505562617604	Bantval	Bantval	6.93	960	149	71	0 (0)	0 (0)
36	IV, Vittal (CT), CT	2957505562617605	Bantval	Bantval	20.37	3441	932	1384	0 (0)	0 (0)
37	V, Beltangadi (TP), TP	2957505563803184	Beltangadi		8.87	1821	1105	249	0 (0)	0 (0)
38	V, Kuvettu (CT), CT	2957505563617685	Beltangadi	Beltang	8.69	1413	288	170	0 (0)	0 (0)
39	II, Puttur (TMC), TMC	2957505564803185	Puttur		35.08	11378	4766	2387	0 (0)	0 (0)
40	V, Uppinangady (CT), CT	2957505564617752	Puttur	Puttur	9.77	1544	502	94	0 (0)	0 (0)
41	IV, Sulya (TP), TP	2957505565803186	Sulya		17.13	4194	2072	1119	0 (0)	0 (0)

STATEMENT - I

STATUS AND GROWTH HISTORY

Population and growth rate (in brackets) of the town at the Censuses of										Density (2011 Census)	Sex ratio		
1921	1931	1941	1951	1961	1971	1981	1991	2001	2011		1991	2001	2011
12	13	14	15	16	17	18	19	20	21	22	23	24	25
0 (0)	0 (0)	0 (0)	0 (0)	0 (0)	0 (0)	0 (0)	0 (0)	12429 (0)	13533 (8.88)	1979	0	1000	1012
0 (0)	0 (0)	0 (0)	0 (0)	0 (0)	0 (0)	0 (0)	0 (0)	5561 (0)	6230 (12.03)	1167	0	1006	995
0 (0)	0 (0)	0 (0)	0 (0)	0 (0)	0 (0)	0 (0)	0 (0)	0 (0)	5847 (0)	1543	0	0	1038
0 (0)	0 (0)	0 (0)	0 (0)	0 (0)	0 (0)	0 (0)	0 (0)	0 (0)	8864 (0)	1257	0	0	990
0 (0)	0 (0)	0 (0)	0 (0)	0 (0)	0 (0)	0 (0)	0 (0)	0 (0)	7800 (0)	728	0	0	1019
0 (0)	0 (0)	0 (0)	0 (0)	0 (0)	0 (0)	0 (0)	0 (0)	0 (0)	5365 (0)	561	0	0	1067
0 (0)	0 (0)	0 (0)	0 (0)	0 (0)	0 (0)	0 (0)	0 (0)	0 (0)	5788 (0)	835	0	0	928
0 (0)	0 (0)	0 (0)	0 (0)	0 (0)	0 (0)	0 (0)	0 (0)	0 (0)	17618 (0)	865	0	0	1000
0 (0)	0 (0)	0 (0)	0 (0)	0 (0)	0 (0)	0 (0)	0 (0)	7305 (0)	7746 (6.04)	873	0	1003	1025
0 (0)	0 (0)	0 (0)	0 (0)	0 (0)	0 (0)	0 (0)	0 (0)	0 (0)	7041 (0)	810	0	0	1029
0 (0)	0 (0)	0 (0)	0 (0)	0 (0)	0 (0)	0 (0)	0 (0)	48070 (0)	53061 (10.38)	1513	0	982	1010
0 (0)	0 (0)	0 (0)	0 (0)	0 (0)	0 (0)	0 (0)	0 (0)	0 (0)	7813 (0)	800	0	0	1003
0 (0)	0 (0)	0 (0)	0 (0)	0 (0)	0 (0)	0 (0)	0 (0)	18028 (0)	19958 (10.71)	1165	0	924	1058

STATEMENT-II
PHYSICAL ASPECTS AND LOCATION OF TOWNS, 2009

Sl. No.	Name of town	Physical aspects			Name of and road distance (in kms.) from	
		Rainfall	Temperature (in centigrade)		State HQ.	District HQ.
		(in mm)	Maximum	Minimum		
1	2	3	4	5	6	7
1	Mulki (TP)	3544.3	35	25	Bangalore (380)	Mangalore (30)
2	Mudbidri (TMC)	2841.3	32	23	Bangalore (349)	Mangalore (35)
3	Mangalore (M Corp. + OG)	2841.3	37	17	Bangalore (350)	Mangalore (0)
4	Ullal (TMC)	3108.5	37	21	Bangalore (362)	Mangalore (13)
5	Talipady (CT)	2841.3	37	17	Bangalore (364)	Mangalore (25)
6	Bajpe (CT)	2841.3	37	17	Bangalore (356)	Mangalore (20)
7	Thokur-62 (CT)	2841.3	37	17	Bangalore (359)	Mangalore (18)
8	Kenjar (CT)	2841.3	37	17	Bangalore (357)	Mangalore (20)
9	Kolambe (CT)	2841.3	37	17	Bangalore (351)	Mangalore (22)
10	Muduperar (CT)	2841.3	37	17	Bangalore (348)	Mangalore (22)
11	Badagaulipady (CT)	2841.3	37	17	Bangalore (348)	Mangalore (21)
12	Mudushedde (CT)	2841.3	37	17	Bangalore (351)	Mangalore (13)
13	Mulur (CT)	2841.3	37	17	Bangalore (345)	Mangalore (16)
14	Addur (CT)	2841.3	37	17	Bangalore (340)	Mangalore (22)
15	Bondathila (CT)	2841.3	37	17	Bangalore (344)	Mangalore (16)
16	Neermarga (CT)	2841.3	37	17	Bangalore (344)	Mangalore (10)
17	Adyar (CT)	2841.3	37	17	Bangalore (339)	Mangalore (12)
18	Arkula (CT)	2841.3	37	17	Bangalore (336)	Mangalore (14)
19	Harekala (CT)	2841.3	37	17	Bangalore (342)	Mangalore (26)
20	Konaje (CT)	2841.3	37	17	Bangalore (339)	Mangalore (19)
21	Belma (CT)	2841.3	37	17	Bangalore (342)	Mangalore (16)
22	Munnur (CT)	2841.3	37	17	Bangalore (346)	Mangalore (14)
23	Someshwar (CT)	2841.3	37	17	Bangalore (356)	Mangalore (16)
24	Kotekara (CT)	2841.3	37	17	Bangalore (346)	Mangalore (15)
25	Talapady (CT)	2841.3	37	17	Bangalore (350)	Mangalore (18)
26	Manjanady (CT)	2841.3	37	17	Bangalore (345)	Mangalore (20)
27	Bantval (TMC)	3570.77	35	23	Bangalore (328)	Mangalore (26)
28	Kariyangala (CT)	3329.8	35	23	Bangalore (337)	Mangalore (19)
29	Pudu (CT)	3329.8	35	23	Bangalore (336)	Mangalore (13)
30	Thumbe (CT)	3329.8	35	23	Bangalore (331)	Mangalore (20)
31	Sajipanadu (CT)	3329.8	35	23	Bangalore (329)	Mangalore (26)
32	Munnuru (CT)	3329.8	35	23	Bangalore (327)	Mangalore (28)
33	Narikombu (CT)	3329.8	35	23	Bangalore (325)	Mangalore (27)
34	Navoor (CT)	3329.8	35	23	Bangalore (333)	Mangalore (35)
35	Kairangala (CT)	3329.8	35	23	Bangalore (342)	Mangalore (24)

STATEMENT-II

PHYSICAL ASPECTS AND LOCATION OF TOWNS, 2009

Name of and road distance (in kms.) from			Railway station	Bus route
Sub-Division/ Taluk/ Tahsil / Police station/ Development Block/ Island HQ.	Nearest city with population of one lakh and more	Nearest city with population of five lakh and more		
8	9	10	11	12
Mangalore (30)	Mangalore (30)	Mangalore Ua (30)	Mulki (0)	Mulki (0)
Mangalore (35)	Mangalore (35)	Mangalore Ua (35)	Mangalore (35)	Mudbidri (0)
Mangalore (0)	Mangalore (0)	Mangalore Ua (0)	Mangalore (0)	Mangalore (0)
Mangalore (13)	Mangalore (13)	Mangalore Ua (13)	Ullal (0)	Ullal (0)
Mangalore (25)	Mangalore (25)	Mangalore Ua (25)	Mulki (6)	Talipady (0)
Mangalore (20)	Mangalore (20)	Mangalore Ua (20)	Thokur (6)	Bajpe (0)
Mangalore (18)	Mangalore (18)	Mangalore Ua (18)	Thokur (2)	Thokur-62 (0)
Mangalore (20)	Mangalore (20)	Mangalore Ua (20)	Mangalore (20)	Kenjar (0)
Mangalore (22)	Mangalore (22)	Mangalore Ua (22)	Mangalore Junction (22)	Kolambe (0)
Mangalore (22)	Mangalore (22)	Mangalore Ua (22)	Mangalore (22)	Muduperar (0)
Mangalore (21)	Mangalore (21)	Mangalore Ua (21)	Mangalore (21)	Badagaulipady (0)
Mangalore (13)	Mangalore (13)	Mangalore Ua (13)	Mangalore (13)	Mudushedde (0)
Mangalore (16)	Mangalore (16)	Mangalore Ua (16)	Mangalore (16)	Mulur (0)
Mangalore (22)	Mangalore (22)	Mangalore Ua (22)	Mangalore (22)	Addur (0)
Mangalore (16)	Mangalore (16)	Mangalore Ua (16)	Mangalore (16)	Bondathila (0)
Mangalore (10)	Mangalore (10)	Mangalore Ua (10)	Mangalore (10)	Neermarga (0)
Mangalore (12)	Mangalore (12)	Mangalore Ua (12)	Padil (3)	Adyar (0)
Mangalore (14)	Mangalore (14)	Mangalore Ua (14)	Padil (5)	Arkula (0)
Mangalore (26)	Mangalore (26)	Mangalore Ua (26)	Ullal (16)	Harekala (0)
Mangalore (19)	Mangalore (19)	Mangalore Ua (19)	Ullal (7)	Konaje (0)
Mangalore (16)	Mangalore (16)	Mangalore Ua (16)	Mangalore (16)	Belma (0)
Mangalore (14)	Mangalore (14)	Mangalore Ua (14)	Mangalore (14)	Munnur (0)
Mangalore (16)	Mangalore (16)	Mangalore Ua (16)	Ullal (0)	Someshwar (0)
Mangalore (15)	Mangalore (15)	Mangalore Ua (15)	Ullal (5)	Kotekara (0)
Mangalore (18)	Mangalore (18)	Mangalore Ua (18)	Ullal (6)	Talapady (0)
Mangalore (20)	Mangalore (20)	Mangalore Ua (20)	Mangalore (20)	Manjanady (0)
Bantwal (0)	Mangalore (26)	Mangalore Ua (26)	Bantwal (0)	Bantval (0)
Bantwal (15)	Mangalore (19)	Mangalore Ua (19)	Bantwal (15)	Kariyangala (0)
Bantwal (8)	Mangalore (13)	Mangalore Ua (13)	Bantwal (8)	Pudu (0)
Bantwal (5)	Mangalore (20)	Mangalore Ua (20)	Bantwal (5)	Thumbe (0)
Bantwal (8)	Mangalore (26)	Mangalore Ua (26)	Bantwal (8)	Sajipanadu (0)
Bantwal (6)	Mangalore (28)	Mangalore Ua (28)	Bantwal (6)	Munnuru (0)
Bantwal (3)	Mangalore (27)	Mangalore Ua (27)	Bantwal (3)	Narikombu (0)
Bantwal (11)	Mangalore (35)	Mangalore Ua (35)	Bantwal (5)	Navoor (0)
Bantwal (23)	Mangalore (24)	Mangalore Ua (24)	Ullal (16)	Kairangala (0)

STATEMENT-II

PHYSICAL ASPECTS AND LOCATION OF TOWNS, 2009

Sl. No.	Name of town	Physical aspects			Name of and road distance (in kms.) from	
		Rainfall	Temperature (in centigrade)		State HQ.	District HQ.
		(in mm)	Maximum	Minimum		
1	2	3	4	5	6	7
36	Vittal (CT)	3329.8	35	23	Bangalore (323)	Mangalore (42)
37	Beltangadi (TP)	3867	38	22	Bangalore (316)	Mangalore (60)
38	Kuvettu (CT)	3821.6	38	22	Bangalore (322)	Mangalore (57)
39	Puttur (TMC)	3652.4	39	23	Bangalore (315)	Mangalore (52)
40	Uppinangady (CT)	3097.8	39	23	Bangalore (297)	Mangalore (71)
41	Sulya (TP)	3593	37	25	Bangalore (318)	Mangalore (86)

STATEMENT-II

PHYSICAL ASPECTS AND LOCATION OF TOWNS, 2009

Name of and road distance (in kms.) from			Railway station	Bus route
Sub-Division/ Taluk/ Tahsil / Police station/ Development Block/ Island HQ.	**Nearest city with population of one lakh and more**	**Nearest city with population of five lakh and more**		
8	9	10	11	12
Bantwal (16)	Mangalore (42)	Mangalore Ua (42)	Puttur (15)	Vittal (0)
Belthangady (0)	Mangalore (60)	Mangalore Ua (60)	Puttur (36)	Beltangadi (0)
Belthangady (3)	Mangalore (57)	Mangalore Ua (57)	Puttur (33)	Kuvettu (0)
Puttur (0)	Mangalore (52)	Mangalore Ua (52)	Puttur (0)	Puttur (0)
Puttur (13)	Mangalore (71)	Mangalore Ua (71)	Puttur (13)	Uppinangady (0)
Sulya (0)	Mangalore (86)	Mangalore Ua (86)	Puttur (36)	Sulya (0)

STATEMENT - III

CIVIC AND OTHER AMENITIES, 2009

Sl. No.	Name of Town	Road length (in kms.)	System of drainage				Number of latrines			
			Open (OD)	Closed (CD)	Both -Open & Closed (BD)	Nil	Pit System	Flush/Pour Flush (Water borne)	Service	Others
1	2	3	4	5	6	7	8	9	10	11
1	Mulki (TP)	46.56			BD		400	3172	0	97
2	Mudbidri (TMC)	89.25			BD		406	5335	0	56
3	Mangalore (M Corp. + OG)	1028.54		BD			12750	94222	0	621
4	Ullal (TMC)	247			BD		1981	7136	0	35
5	Talipady (CT)	N.A.			BD		316	1315	0	2
6	Bajpe (CT)	N.A.			BD		2	1762	0	17
7	Thokur-62 (CT)	N.A.			BD		202	1010	0	1
8	Kenjar (CT)	N.A.			BD		0	982	0	2
9	Kolambe (CT)	N.A.	OD				32	1080	0	0
10	Muduperar (CT)	N.A.			BD		89	941	0	0
11	Badagaulipady (CT)	N.A.			BD		5	1338	0	1
12	Mudushedde (CT)	N.A.			BD		0	1734	0	0
13	Mulur (CT)	N.A.			BD		190	895	0	3
14	Addur (CT)	N.A.			BD		245	632	0	2
15	Bondathila (CT)	N.A.			BD		0	1114	0	1
16	Neermarga (CT)	N.A.	OD				1	1225	0	4
17	Adyar (CT)	N.A.			BD		46	1269	0	4
18	Arkula (CT)	N.A.	OD				3	898	0	1
19	Harekala (CT)	N.A.			BD		27	982	0	1
20	Konaje (CT)	N.A.			BD		5	2205	0	1
21	Belma (CT)	N.A.			BD		3	940	0	1
22	Munnur (CT)	N.A.			BD		0	1715	0	0
23	Someshwar (CT)	N.A.	OD				651	4206	0	10
24	Kotekara (CT)	N.A.			BD		6	3206	0	0
25	Talapady (CT)	N.A.	OD				6	1649	0	3
26	Manjanady (CT)	N.A.			BD		21	1639	0	10
27	Bantval (TMC)	85.95	OD				1229	6210	0	39
28	Kariyangala (CT)	N.A.	OD				0	874	0	5
29	Pudu (CT)	N.A.			BD		143	2055	0	6
30	Thumbe (CT)	N.A.	OD				0	1137	0	6
31	Sajipanadu (CT)	N.A.	OD				1	889	0	2
32	Munnuru (CT)	N.A.	OD				1	1407	0	14
33	Narikombu (CT)	N.A.			BD		450	968	0	5
34	Navoor (CT)	N.A.			BD		448	551	0	2
35	Kairangala (CT)	N.A.			BD		0	902	0	0

STATEMENT - III

CIVIC AND OTHER AMENITIES, 2009

Protected water supply		Fire fighting service*	Electrification (Number of connections)				
Source of supply (Codes) @	System of storage with capacity in kilo litres (along with Codes) @		Domestic	Industrial	Commercial	Road lighting (points)	Others
12	13	14	15	16	17	18	19
UW,TT	BWP(510),OHT(320)	No,MANGALORE(30)	3673	739	181	114	357
TU,UW	OHT(450),BWP(340)	Yes	5817	1780	164	123	0
TT,UW	OHT(26600),BWP(18400)	Yes	106814	20649	1833	1830	3401
UW,TT	BWP(470),OHT(310)	No,MANGALORE(13)	9077	1742	157	783	14
UW,TT	BWP(420),OHT(280)	No,MANGALORE(25)	1610	0	5	5	0
TU,UW	OHT(380),BWP(160)	No,MANGALORE(20)	1769	0	5	5	0
UW,TT	BWP(410),OHT(310)	No,MANGALORE(18)	1204	0	5	5	0
UW,TT	BWP(390),OHT(280)	No,MANGALORE(20)	1031	0	5	5	0
TT,UW	OHT(380),BWP(270)	No,MANGALORE(22)	1139	0	5	5	0
UW,TW/B	BWP(400),BWP(290)	No,MANGALORE(22)	1075	0	5	5	0
UW,TW/B	BWP(420),BWP(310)	No,MANGALORE(21)	1353	0	5	5	0
TT,UW	OHT(420),BWP(300)	No,MANGALORE(13)	1765	0	5	5	0
TU,UW	OHT(400),BWP(310)	No,MANGALORE(16)	1078	0	5	5	0
UW,TU	BWP(420),OHT(280)	No,MANGALORE(22)	880	0	3	5	0
TU,UW	OHT(350),BWP(310)	No,MANGALORE(16)	1112	0	5	5	0
UW,TT	BWP(340),OHT(270)	No,MANGALORE(10)	1221	0	5	5	0
TT,UW	OHT(390),BWP(240)	No,MANGALORE(12)	1334	0	5	5	0
UW,TU	BWP(400),OHT(300)	No,MANGALORE(14)	911	0	3	5	0
UW,TU	BWP(350),OHT(210)	No,MANGALORE(26)	1042	0	5	5	0
UW,TW/B	BWP(380),BWP(270)	No,MANGALORE(19)	2200	0	9	5	0
UW,TT	BWP(450),OHT(310)	No,MANGALORE(16)	930	0	5	5	0
UW,TW/B	BWP(400),BWP(310)	No,MANGALORE(14)	1722	0	5	5	0
UW,TT	BWP(390),OHT(320)	No,MANGALORE(16)	4835	0	6	5	0
UW,TT	BWP(400),OHT(310)	No,MANGALORE(15)	3173	0	9	5	0
UW,TU	BWP(380),OHT(340)	No,MANGALORE(18)	1668	0	5	5	0
UW,TU	BWP(380),OHT(290)	No,MANGALORE(20)	1653	0	5	5	0
TU,UW	OHT(1050),BWP(640)	Yes	7579	1599	261	90	833
UW,TT	BWP(420),OHT(340)	No,BANTVAL (15)	865	0	3	5	0
TT,UW	OHT(400),BWP(280)	No,BANTVAL (8)	2168	0	9	5	0
TT,UW	OHT(380),BWP(210)	No,BANTVAL (5)	1126	0	5	5	0
TT,UW	OHT(340),BWP(220)	No,BANTVAL (8)	901	0	3	5	0
UW,TU	BWP(400),OHT(310)	No,BANTVAL (6)	1456	0	5	5	0
TT,UW	OHT(420),BWP(300)	No,BANTVAL (3)	1421	0	5	5	0
TT,UW	OHT(390),BWP(195)	No,BANTVAL (11)	1045	0	5	5	0
UW,TT	BWP(400),OHT(320)	No,BANTVAL (23)	899	0	3	5	0

STATEMENT - III

CIVIC AND OTHER AMENITIES, 2009

Sl. No.	Name of Town	Road length (in kms.)	System of drainage				Number of latrines			
			Open (OD)	Closed (CD)	Both -Open & Closed (BD)	Nil	Pit System	Flush/Pour Flush (Water borne)	Service	Others
1	2	3	4	5	6	7	8	9	10	11
36	Vittal (CT)	N.A.	OD				1134	2071	0	30
37	Beltangadi (TP)	44	OD				144	1520	0	5
38	Kuvettu (CT)	N.A.	OD				0	1337	0	0
39	Puttur (TMC)	24	OD				594	10217	0	24
40	Uppinangady (CT)	N.A.			BD		0	1417	0	8
41	Sulya (TP)	71			BD		14	3712	0	37

*In case this service is not available in the town, the name of the nearest place and its distance from the town where facility is available has been given

@Two major source only

Abbreviation

TT: Tap water from treated source
TU: Tap water from un-treated source
CW: Covered well
UW: Un-covered well
HP: Hand pump
TW/B: Tubewell /Borehole
RW: Rainwater
S:Spring
TK/P/L: Tank/Pond/Lake
O:Others
OHT: Over head Tank
SR: Service Reservoir
RIG: River Infiltration Gallery
BWP: Bore Well Pumping system
PT: Pressure Tank
NA.: Not Available

STATEMENT - III

CIVIC AND OTHER AMENITIES, 2009

Protected water supply		Fire fighting service*	Electrification (Number of connections)				
Source of supply (Codes) @	System of storage with capacity in kilo litres (along with Codes) @		Domestic	Industrial	Commercial	Road lighting (points)	Others
12	13	14	15	16	17	18	19
UW,TT	BWP(350),OHT(280)	No,BANTVAL (16)	3196	0	9	5	0
TT,UW	OHT(750),BWP(640)	Yes	1618	778	46	59	190
UW,TU	BWP(348),OHT(217)	Yes	1237	0	5	5	0
TT,UW	OHT(1310),BWP(960)	Yes	10558	3206	314	113	1057
TW/B,UW	BWP(340),BWP(205)	No,PUTTUR(13)	1404	0	5	5	0
TT,UW	OHT(340),BWP(280)	Yes	3774	1313	105	55	634

STATEMENT - IV

MEDICAL FACILITIES, 2009

Sl. No.	Name of Town	No. of Medical facilities* (with number of beds in brackets)					
		Hospitals (Allopathic & Others)	Dispensaries / Health Center	Family Welfare Center	Maternity and Child Welfare Center	Maternity Homes	T.B.Hospital/ Clinic
1	2	3	4	5	6	7	8
1	Mulki (TP)	1(30)	12 Kms.	1(1)	1(5)	1(30)	1(3)
2	Mudbidri (TMC)	1(30)	35 Kms.	1(1)	1(5)	1(30)	1(3)
3	Mangalore (M Corp. + OG)	3(980)	8(24)	8(24)	10(50)	10(989)	10(30)
4	Ullal (TMC)	13 Kms.	1(6)	1(6)	1(6)	1(6)	1(3)
5	Talipady (CT)	15 Kms.	1(0)	1(0)	1(1)	1(0)	1(3)
6	Bajpe (CT)	12 Kms.	2(12)	4 Kms.	2(12)	2(12)	2(6)
7	Thokur-62 (CT)	1(10)	1 Kms.	7 Kms.	18 Kms.	18 Kms.	18 Kms.
8	Kenjar (CT)	8 Kms.	1(0)	1(0)	1(1)	1(0)	1(3)
9	Kolambe (CT)	23 Kms.	1(0)	1(0)	1(1)	1(0)	1(3)
10	Muduperar (CT)	22 Kms.	1(0)	1(0)	1(1)	1(0)	1(3)
11	Badagaulipady (CT)	21 Kms.	1(6)	11 Kms.	1(6)	1(6)	1(3)
12	Mudushedde (CT)	13 Kms.	1(0)	1(0)	1(1)	1(0)	1(3)
13	Mulur (CT)	16 Kms.	3 Kms.	5 Kms.	5 Kms.	5 Kms.	5 Kms.
14	Addur (CT)	22 Kms.	1(0)	1(0)	1(1)	1(0)	1(3)
15	Bondathila (CT)	16 Kms.	1(0)	1(0)	1(1)	1(0)	1(3)
16	Neermarga (CT)	10 Kms.	1(6)	10 Kms.	1(6)	1(6)	1(3)
17	Adyar (CT)	11 Kms.	2(6)	5 Kms.	2(6)	2(6)	2(6)
18	Arkula (CT)	12 Kms.	1(0)	1(0)	1(1)	1(0)	1(3)
19	Harekala (CT)	16 Kms.	2(0)	2(0)	2(2)	2(0)	2(6)
20	Konaje (CT)	4 Kms.	2(12)	6 Kms.	2(12)	2(12)	2(6)
21	Belma (CT)	1 Kms.	1(0)	1(0)	1(1)	1(0)	1(3)
22	Munnur (CT)	2 Kms.	1(0)	1(0)	1(1)	1(0)	1(3)
23	Someshwar (CT)	3 Kms.	3(0)	3(0)	3(3)	3(0)	3(9)
24	Kotekara (CT)	15 Kms.	3(0)	3(0)	3(3)	3(0)	3(9)
25	Talapady (CT)	3 Kms.	1(6)	4 Kms.	1(6)	1(6)	1(3)
26	Manjanady (CT)	15 Kms.	3(6)	2 Kms.	3(6)	3(6)	3(9)
27	Bantval (TMC)	1(100)	26 Kms.	1(1)	1(5)	1(100)	1(3)
28	Kariyangala (CT)	24 Kms.	15 Kms.	10 Kms.	15 Kms.	15 Kms.	15 Kms.
29	Pudu (CT)	9 Kms.	2(6)	8 Kms.	2(6)	2(6)	2(6)
30	Thumbe (CT)	18 Kms.	1(0)	1(0)	1(1)	1(0)	1(3)
31	Sajipanadu (CT)	1(10)	2(6)	5 Kms.	2(6)	2(6)	2(6)
32	Munnuru (CT)	28 Kms.	1(0)	1(0)	1(1)	1(0)	1(3)
33	Narikombu (CT)	3 Kms.	1(0)	1(0)	1(1)	1(0)	1(3)
34	Navoor (CT)	7 Kms.	2(6)	4 Kms.	2(6)	2(6)	2(6)
35	Kairangala (CT)	5 Kms.	1(0)	1(0)	1(1)	1(0)	1(3)

STATEMENT - IV

MEDICAL FACILITIES, 2009

No. of Medical facilities* (with number of beds in brackets)				Charitable Hospital/Nursing Home (Numbers)	Medicine Shop (Numbers)	Name of Town	Sl. No.
Nursing Homes	Veterinary Hospital	Mobile Health Clinic	Others etc.				
9	10	11	12	13	14	2	1
1(14)	1(0)	30 Kms.	30 Kms.	2	4	Mulki (TP)	1
35 Kms.	1(0)	35 Kms.	0 Kms.	1	10	Mudbidri (TMC)	2
12 Kms.	4(0)	15 Kms.	0 Kms.	4	1518	Mangalore (M Corp. + OG)	3
18 Kms.	1(0)	13 Kms.	0 Kms.	1	21	Ullal (TMC)	4
34 Kms.	2 Kms.	45 Kms.	1(0)	2	5	Talipady (CT)	5
31 Kms.	1(0)	20 Kms.	0 Kms.	0	3	Bajpe (CT)	6
22 Kms.	1(0)	7 Kms.	0 Kms.	0	1	Thokur-62 (CT)	7
15 Kms.	5 Kms.	20 Kms.	0 Kms.	0	2	Kenjar (CT)	8
19 Kms.	4 Kms.	23 Kms.	0 Kms.	0	4	Kolambe (CT)	9
24 Kms.	4 Kms.	22 Kms.	0 Kms.	0	4	Muduperar (CT)	10
21 Kms.	1(0)	21 Kms.	21 Kms.	0	2	Badagaulipady (CT)	11
35 Kms.	2 Kms.	13 Kms.	0 Kms.	0	2	Mudushedde (CT)	12
12 Kms.	7 Kms.	16 Kms.	0 Kms.	0	5	Mulur (CT)	13
18 Kms.	9 Kms.	22 Kms.	0 Kms.	0	1	Addur (CT)	14
34 Kms.	12 Kms.	64 Kms.	0 Kms.	0	5	Bondathila (CT)	15
31 Kms.	6 Kms.	10 Kms.	0 Kms.	0	2	Neermarga (CT)	16
15 Kms.	4 Kms.	12 Kms.	0 Kms.	0	3	Adyar (CT)	17
19 Kms.	1(0)	15 Kms.	0 Kms.	0	4	Arkula (CT)	18
24 Kms.	4 Kms.	16 Kms.	0 Kms.	0	5	Harekala (CT)	19
21 Kms.	1(0)	19 Kms.	1(0)	0	1	Konaje (CT)	20
35 Kms.	1 Kms.	11 Kms.	0 Kms.	0	1	Belma (CT)	21
12 Kms.	14 Kms.	14 Kms.	1(0)	0	1	Munnur (CT)	22
35 Kms.	2 Kms.	2 Kms.	1(0)	0	2	Someshwar (CT)	23
12 Kms.	1(0)	15 Kms.	0 Kms.	1	4	Kotekara (CT)	24
18 Kms.	5 Kms.	18 Kms.	0 Kms.	1	2	Talapady (CT)	25
34 Kms.	5 Kms.	20 Kms.	1(0)	0	1	Manjanady (CT)	26
31 Kms.	1(0)	1(0)	0 Kms.	0	17	Bantval (TMC)	27
15 Kms.	5 Kms.	28 Kms.	0 Kms.	0	2	Kariyangala (CT)	28
19 Kms.	3 Kms.	9 Kms.	0 Kms.	0	2	Pudu (CT)	29
24 Kms.	10 Kms.	75 Kms.	0 Kms.	0	2	Thumbe (CT)	30
21 Kms.	2 Kms.	10 Kms.	1(0)	0	6	Sajipanadu (CT)	31
35 Kms.	1 Kms.	4 Kms.	1(0)	0	1	Munnuru (CT)	32
12 Kms.	1 Kms.	46 Kms.	0 Kms.	0	3	Narikombu (CT)	33
35 Kms.	15 Kms.	84 Kms.	1(0)	0	4	Navoor (CT)	34
12 Kms.	5 Kms.	51 Kms.	0 Kms.	0	6	Kairangala (CT)	35

STATEMENT - IV

MEDICAL FACILITIES, 2009

Sl. No.	Name of Town	No. of Medical facilities* (with number of beds in brackets)					
		Hospitals (Allopathic & Others)	Dispensaries / Health Center	Family Welfare Center	Maternity and Child Welfare Center	Maternity Homes	T.B.Hospital/ Clinic
1	2	3	4	5	6	7	8
36	Vittal (CT)	1(30)	3(0)	3(0)	4(20)	4(30)	4(12)
37	Beltangadi (TP)	1(100)	2(0)	2(0)	3(15)	3(100)	3(9)
38	Kuvettu (CT)	3 Kms.	1(0)	1(0)	1(1)	1(0)	1(3)
39	Puttur (TMC)	1(100)	1(0)	1(0)	2(10)	2(100)	2(6)
40	Uppinangady (CT)	1(30)	1(0)	1(0)	2(10)	2(30)	2(6)
41	Sulya (TP)	1(100)	1(6)	1(6)	2(10)	2(106)	2(6)

*If a medical facility is not available in the town,nearest place distance from the town where facility is available has been given

STATEMENT - IV

MEDICAL FACILITIES, 2009

No. of Medical facilities* (with number of beds in brackets)				Charitable Hospital/Nursing Home (Numbers)	Medicine Shop (Numbers)	Name of Town	Sl. No.
Nursing Homes	Veterinary Hospital	Mobile Health Clinic	Others etc.				
9	10	11	12	13	14	2	1
18 Kms.	1(0)	24 Kms.	0 Kms.	2	8	Vittal (CT)	36
34 Kms.	1(0)	15 Kms.	0 Kms.	2	6	Beltangadi (TP)	37
28 Kms.	3 Kms.	3 Kms.	0 Kms.	0	2	Kuvettu (CT)	38
45 Kms.	1(0)	45 Kms.	0 Kms.	2	20	Puttur (TMC)	39
27 Kms.	1(0)	55 Kms.	1(0)	0	6	Uppinangady (CT)	40
46 Kms.	1(0)	2(0)	1(0)	0	15	Sulya (TP)	41

STATEMENT-V

EDUCATIONAL, RECREATIONAL AND CULTURAL FACILITIES, 2009

Sl. No.	Name of Town	Number of Educational Facilities*					
		Primary school	Middle school	Secondry school	Senior Secondry school	Arts/ Science/ Commerce colleges (of degree level and above)	Medical colleges
1	2	3	4	5	6	7	8
1	Mulki (TP)	8	8	10	4	2	Mangalore(30)
2	Mudbidri (TMC)	11	18	4	6	2	1
3	Mangalore (M Corp. + OG)	321	161	98	39	22	11
4	Ullal (TMC)	24	24	9	6	2	Mangalore(13)
5	Talipady (CT)	6	3	2	2	Mangalore(14)	Mangalore(25)
6	Bajpe (CT)	1	4	4	1	Mangalore(19)	Mangalore(20)
7	Thokur-62 (CT)	4	1	1	Surathkal(7)	Mangalore(20)	Mangalore(7)
8	Kenjar (CT)	3	2	2	Jokatte(5)	Mangalore(20)	Mangalore(20)
9	Kolambe (CT)	3	2	1	2	Mangalore(22)	Mangalore(22)
10	Muduperar (CT)	4	Kolambe(3)	1	Kolambe(3)	Mangalore(22)	Mangalore(22)
11	Badagaulipady (CT)	2	2	2	Edapadav(4)	Mangalore(21)	Mangalore(21)
12	Mudushedde (CT)	2	1	1	1	Mangalore(12)	Mangalore(3)
13	Mulur (CT)	3	2	2	2	Mangalore(16)	Mangalore(16)
14	Addur (CT)	3	3	1	Mangalore(22)	Mangalore(22)	Mangalore(22)
15	Bondathila (CT)	3	1	2	Thiruvail(4)	Mangalore(16)	Mangalore(16)
16	Neermarga (CT)	4	Thiruvail(4)	1	Thiruvail(4)	Mangalore(10)	Mangalore(10)
17	Adyar (CT)	1	2	1	1	Mangalore(12)	Mangalore(12)
18	Arkula (CT)	1	1	1	Mangalore(14)	Mangalore(14)	Mangalore(14)
19	Harekala (CT)	3	2	2	Konaje(8)	Mangalore(26)	Mangalore(26)
20	Konaje (CT)	5	3	3	1	Mangalore(14)	Mangalore(25)
21	Belma (CT)	4	4	2	1	Mangalore(16)	Mangalore(25)
22	Munnur (CT)	4	3	2	Thokuttu(3)	Mangalore(14)	Mangalore(25)
23	Someshwar (CT)	8	2	2	1	Mangalore(12)	Mangalore(18)
24	Kotekara (CT)	4	5	1	1	Mangalore(15)	Mangalore(20)
25	Talapady (CT)	2	3	2	3	Mangalore(18)	Mangalore(22)
26	Manjanady (CT)	3	3	1	Kotekar(1)	Mangalore(20)	Mangalore(23)
27	Bantval (TMC)	27	23	12	3	2	Mangalore(26)
28	Kariyangala (CT)	2	2	1	Ammunji(5)	Mangalore(19)	Mangalore(19)
29	Pudu (CT)	5	1	1	Thumbe(1)	Mangalore(13)	Mangalore(13)
30	Thumbe (CT)	3	2	1	1	Mangalore(20)	Mangalore(20)
31	Sajipanadu (CT)	2	1	1	Mangalore(26)	Mangalore(26)	Mangalore(26)
32	Munnuru (CT)	4	2	1	1	Mangalore(28)	Mangalore(28)
33	Narikombu (CT)	5	Bantwal(3)	1	Bantwal(3)	Mangalore(27)	Mangalore(27)

STATEMENT-V

EDUCATIONAL, RECREATIONAL AND CULTURAL FACILITIES, 2009

Number of Educational Facilities*						
Engineering colleges	**Management Institute/ colleges**	**Polytechnics**	**Recognised Shorthand, Typewriting and vocational training institutions**	**Non-formal Education Center (Sarva Shiksha Abhiyan Center)**	**Special School for Disabled**	**Others**
9	**10**	**11**	**12**	**13**	**14**	**15**
Mangalore(30)	Mangalore(30)	Mangalore(30)	2	Mangalore(32)	Mangalore(30)	1
Thenkamijar(8)	Mangalore(35)	1	1	1	1	2
2	17	5	27	3	9	4
Kairangala(10)	Mangalore(13)	Mangalore(13)	2	Mangalore(13)	Mangalore(13)	8
Surathkal(15)	Ikala(1)	Mangalore(25)	1	Mangalore(25)	1	1
Malavoor(6)	Kolambe(6)	Mangalore(20)	Nirmarga(16)	Mangalore(20)	Mangalore(20)	1
Surathkal(7)	Surathkal(7)	Mangalore(18)	Mangalore(18)	Mangalore(18)	Mangalore(18)	1
1	Mangalore(20)	Nirmarga(16)	Kolambe(10)	Mangalore(20)	Nirmarga(16)	1
Vamanjoor(9)	Mangalore(23)	Paduperar(5)	Mangalore(23)	Mangalore(23)	Mangalore(23)	2
Vamanjoor(9)	Mangalore(22)	Paduperar(1)	Mangalore(22)	Mangalore(22)	Mangalore(22)	1
Moodubidri(14)	Mangalore(21)	Moodbidri(14)	Moodbidri(14)	Mangalore(21)	Vamanjoor(16)	1
Mangalore(13)	Mangalore(13)	Mangalore(13)	Kadri(10)	Mangalore(12)	Vamanjoor(3)	1
Vamanjoor(5)	Mangalore(16)	Mangalore(16)	Mangalore(16)	Mangalore(16)	1	1
Mangalore(22)	Mangalore(22)	Kadri(20)	Kadri(20)	Mangalore(22)	Vamanjoor(10)	1
Neermarga(3)	Mangalore(16)	Mangalore(16)	Mangalore(16)	Mangalore(16)	Mangalore(16)	1
1	Mangalore(10)	Mangalore(10)	Mangalore(10)	Mangalore(10)	Mangalore(10)	3
1	Arkula(2)	Kadri Mangalore(16)	Mangalore(12)	Mangalore(12)	Mangalore(12)	2
Adyar Mangalore(4)	1	Kadri Mangalore(20)	KadriMangalore(20)	Mangalore(14)	MangalaJyothi Vamanjoor(20)	1
Mangalore(26)	Mangalore(26)	Mangalore(26)	Kadri Mangalore(26)	Tokkata(16)	Mangalore(26)	1
Kairangala(1)	Mangalore(14)	Mangalore(14)	Manjanady(1)	1	Mangalore(19)	1
Mangalore(16)	Mangalore(16)	Mangalore(16)	Mangalore(16)	Mangalore(16)	Mangalore(16)	1
Kairangala(13)	Kotekar(2)	Mangalore(14)	Mangalore(14)	Mangalore(14)	Mangalore(14)	1
Mangalore(16)	Mangalore(16)	Mangalore(16)	Ullal(2)	Mangalore(16)	Mangalore(16)	1
Kairangala(10)	1	Mangalore(15)	Mangalore(15)	Mangalore(15)	Mangalore(15)	1
Mangalore(18)	Mangalore(18)	Mangalore(18)	Mangalore(18)	Mangalore(18)	Mangalore(18)	1
Kairangala(14)	Kotekar(6)	1	1	Mangalore(20)	Mangalore(20)	1
Adyar(21)	Kairangala(10)	1	9	4	Mangalore(26)	3
Ammunji(5)	Adyar(16)	Sumkadakatte(10)	Bantval(15)	Mangalore(19)	Vamanjoor(15)	1
Adyar(3)	Adyar(3)	Mangalore(13)	Bantval(8)	Mangalore(13)	Mangalore(13)	2
Adyar(8)	Mangalore(20)	Bantwal(5)	Bantval(5)	Mangalore(20)	Mangalore(20)	2
Mangalore(26)	Mangalore(26)	Mangalore(26)	Bantval(8)	Mangalore(26)	Mangalore(26)	1
Kairangala(15)	Kairangala(15)	Kairangala(15)	Bantval(6)	Mangalore(28)	Mangalore(28)	2
Adyar(21)	Kairangala(17)	Bantwal(3)	Bantval(3)	Bantval(3)	Mangalore(27)	2

STATEMENT-V

EDUCATIONAL, RECREATIONAL AND CULTURAL FACILITIES, 2009

Sl. No.	Name of Town	Number of Educational Facilities*					
		Primary school	Middle school	Secondry school	Senior Secondry school	Arts/ Science/ Commerce colleges (of degree level and above)	Medical colleges
1	2	3	4	5	6	7	8
34	Navoor (CT)	2	2	1	Bantwal(11)	Bantwal(11)	Mangalore(35)
35	Kairangala (CT)	13	3	1	2	Mangalore(24)	Mangalore(26)
36	Vittal (CT)	8	7	2	1	Mangalore(42)	Mangalore(42)
37	Beltangadi (TP)	9	6	4	3	1	Ujire(7)
38	Kuvettu (CT)	3	3	1	Belthangady(3)	Mangalore(57)	Ujire(10)
39	Puttur (TMC)	17	15	15	5	2	Mangalore(52)
40	Uppinangady (CT)	8	8	4	1	1	Sulya(50)
41	Sulya (TP)	16	22	10	4	2	3

STATEMENT-V

EDUCATIONAL, RECREATIONAL AND CULTURAL FACILITIES, 2009

Number of Educational Facilities*						
Engineering colleges	**Management Institute/ colleges**	**Polytechnics**	**Recognised Shorthand, Typewriting and vocational training institutions**	**Non-formal Education Center (Sarva Shiksha Abhiyan Center)**	**Special School for Disabled**	**Others**
9	**10**	**11**	**12**	**13**	**14**	**15**
Adyar(26)	Mangalore(35)	Bantwal(11)	Bantval(11)	Bantval(11)	Mangalore(35)	3
1	1	1	Mangalore(24)	Mangalore(24)	Mangalore(24)	1
Puttur(15)	Mangalore(42)	Puttur(15)	1	Puttur(15)	Mangalore(42)	2
Laila(4)	Mangalore(60)	Laila(4)	3	Puttur(36)	Mangalore(60)	1
Laila(6)	Mangalore(57)	Laila(6)	Beltangadi(3)	Puttur(33)	Venur(14)	3
1	Mangalore(52)	1	3	1	Mangalore(52)	6
Puttur(13)	Sulya(50)	Puttur(13)	Puttur(13)	Puttur(13)	Mangalore(71)	1
1	2	1	7	Mangalore(45)	1	3

STATEMENT-V

EDUCATIONAL, RECREATIONAL AND CULTURAL FACILITIES, 2009

Sl. No.	Name of Town	Number of Social, Recreational and Cultural facilities			
		No. of Orphange Home	Working women's hostles	No. of Old Age Home	Stadium
1	2	16	17	18	19
1	Mulki (TP)	Kinnigoli(6)	Mangalore(30)	Mangalore(30)	1
2	Mudbidri (TMC)	2	Mangalore(35)	Mangalore(35)	Mangalore(35)
3	Mangalore (M Corp. + OG)	8	28	12	7
4	Ullal (TMC)	Kuthar(4)	Mangalore(13)	Mangalore(13)	2
5	Talipady (CT)	Mangalore(14)	1	Mangalore(14)	Mangalore(14)
6	Bajpe (CT)	Mangalore(19)	1	Mangalore(19)	Mangalore(19)
7	Thokur-62 (CT)	Mangalore(20)	1	Mangalore(20)	Mangalore(20)
8	Kenjar (CT)	Mangalore(20)	1	Mangalore(20)	Mangalore(20)
9	Kolambe (CT)	Mangalore(22)	1	Mangalore(22)	Mangalore(22)
10	Muduperar (CT)	Mangalore(22)	1	Mangalore(22)	Mangalore(22)
11	Badagaulipady (CT)	Mangalore(21)	1	Mangalore(21)	Mangalore(21)
12	Mudushedde (CT)	Mangalore(12)	1	Mangalore(12)	Mangalore(12)
13	Mulur (CT)	Mangalore(16)	1	Mangalore(16)	Mangalore(16)
14	Addur (CT)	Mangalore(22)	Mangalore(22)	Mangalore(22)	Mangalore(22)
15	Bondathila (CT)	Mangalore(16)	Mangalore(16)	Mangalore(16)	Mangalore(16)
16	Neermarga (CT)	Mangalore(10)	Mangalore(10)	Mangalore(10)	Mangalore(10)
17	Adyar (CT)	Mangalore(12)	Mangalore(12)	Mangalore(12)	Mangalore(12)
18	Arkula (CT)	Mangalore(14)	Mangalore(14)	Mangalore(14)	Mangalore(14)
19	Harekala (CT)	Mangalore(26)	Mangalore(26)	Mangalore(26)	Mangalore(26)
20	Konaje (CT)	Mangalore(14)	Mangalore(14)	Mangalore(14)	Mangalore(14)
21	Belma (CT)	Mangalore(16)	Mangalore(16)	Mangalore(16)	Mangalore(16)
22	Munnur (CT)	1	Mangalore(14)	Mangalore(14)	Mangalore(14)
23	Someshwar (CT)	Mangalore(12)	Mangalore(12)	Mangalore(12)	Mangalore(12)
24	Kotekara (CT)	Mangalore(15)	Mangalore(15)	Mangalore(15)	Mangalore(15)
25	Talapady (CT)	Mangalore(18)	Mangalore(18)	Mangalore(18)	Mangalore(18)
26	Manjanady (CT)	Mangalore(20)	Mangalore(20)	Mangalore(20)	Mangalore(20)
27	Bantval (TMC)	Mangalore(25)	Mangalore(26)	3	Mangalore(26)
28	Kariyangala (CT)	Mangalore(19)	Mangalore(19)	Mangalore(19)	Mangalore(19)
29	Pudu (CT)	Mangalore(13)	Mangalore(13)	Mangalore(13)	Mangalore(13)
30	Thumbe (CT)	Mangalore(20)	Mangalore(20)	Mangalore(20)	Mangalore(20)
31	Sajipanadu (CT)	Mangalore(26)	Mangalore(26)	Mangalore(26)	Mangalore(26)
32	Munnuru (CT)	Mangalore(28)	Mangalore(28)	Mangalore(28)	Mangalore(28)
33	Narikombu (CT)	Mangalore(27)	Mangalore(27)	Mangalore(27)	Mangalore(27)
34	Navoor (CT)	Mangalore(35)	Mangalore(35)	Mangalore(35)	Mangalore(35)

STATEMENT-V

EDUCATIONAL, RECREATIONAL AND CULTURAL FACILITIES, 2009

Number of Social, Recreational and Cultural facilities			
Cinema Theatre	**Auditorium/ Community halls**	**Public libraries**	**Reading rooms**
20	**21**	**22**	**23**
Surathkal(12)	6	1	1
1	15	1	1
10	78	9	6
1	2	1	1
Mangalore(25)	Mangalore(25)	1	1
Mangalore(20)	1	1	1
Surathkal(7)	Surathkal(7)	1	1
Mangalore(20)	Mangalore(20)	1	1
Mangalore(23)	Mangalore(23)	Mangalore(23)	Mangalore(23)
Mangalore(22)	1	Badagaulipady(4)	Badagaulipady(4)
Mangalore(21)	Mangalore(21)	1	1
Mangalore(13)	Mangalore(13)	1	1
Mangalore(16)	Mangalore(16)	1	1
Mangalore(22)	Mangalore(22)	1	1
Mangalore(16)	Mangalore(16)	Mangalore(16)	Mangalore(16)
Mangalore(10)	Mangalore(10)	1	2
Mangalore(12)	Mangalore(12)	1	1
Mangalore(12)	Mangalore(12)	Mangalore(12)	Mangalore(12)
Mangalore(26)	Mangalore(16)	1	1
Mangalore(14)	Mangalore(26)	1	1
Mangalore(16)	1	1	1
Mangalore(14)	2	1	1
Mangalore(16)	2	1	1
Mangalore(15)	Mangalore(15)	1	1
Mangalore(18)	1	1	1
Mangalore(20)	Mangalore(20)	1	1
2	13	2	1
Bantwal(15)	Bantwal(15)	1	1
Bantwal(8)	Bantwal(8)	1	1
Mangalore(20)	Mangalore(20)	1	1
Bantwal(8)	Mangalore(26)	1	1
Bantwal(6)	Mangalore(28)	1	1
Bantwal(3)	Mangalore(27)	1	1
Bantwal(11)	Bantwal(11)	1	1

STATEMENT-V

EDUCATIONAL, RECREATIONAL AND CULTURAL FACILITIES, 2009

Sl. No.	Name of Town	Number of Social, Recreational and Cultural facilities			
		No. of Orphange Home	Working women's hostles	No. of Old Age Home	Stadium
1	2	16	17	18	19
35	Kairangala (CT)	Mangalore(24)	Mangalore(24)	Mangalore(24)	Mangalore(24)
36	Vittal (CT)	Mangalore(42)	Mangalore(42)	Mangalore(42)	Mangalore(42)
37	Beltangadi (TP)	Mangalore(60)	Mangalore(60)	1	1
38	Kuvettu (CT)	Mangalore(57)	Mangalore(57)	Mangalore(57)	Belthangady(3)
39	Puttur (TMC)	1	1	1	2
40	Uppinangady (CT)	Mangalore(71)	Puttur(13)	Puttur(13)	Puttur(13)
41	Sulya (TP)	Mangalore(45)	6	Puttur(36)	1

STATEMENT-V

EDUCATIONAL, RECREATIONAL AND CULTURAL FACILITIES, 2009

Number of Social, Recreational and Cultural facilities			
Cinema Theatre	**Auditorium/ Community halls**	**Public libraries**	**Reading rooms**
20	**21**	**22**	**23**
Bantwal(23)	Bantwal(23)	1	Mangalore(23)
Puttur(15)	Puttur(15)	1	1
1	6	1	1
Belthangady(3)	1	1	1
2	2	1	1
Puttur(13)	Puttur(13)	1	1
1	8	1	1

STATEMENT - VI

INDUSTRY AND BANKING, 2009

Sl. No.	Name of Town	Names of three most important commodities manufactured		
		1st	2nd	3rd
1	2	3	4	5
1	Mulki (TP)	TILES	BEEDIES	FISH PRODUCTS
2	Mudbidri (TMC)	TIMBER PRODUCTS	EDIBLE OIL	STONES
3	Mangalore (M Corp. + OG)	BEEDIES	PROCESSED CASHEW NUT	MANGALORE TILES
4	Ullal (TMC)	FISH PRODUCTS	BEEDIES	ICE
5	Talipady (CT)			
6	Bajpe (CT)	BEEDIES	PROCESSED CASHEW NUT	
7	Thokur-62 (CT)	COTTON BED		
8	Kenjar (CT)			
9	Kolambe (CT)	OIL		
10	Muduperar (CT)			
11	Badagaulipady (CT)			
12	Mudushedde (CT)	BEEDIES		
13	Mulur (CT)			
14	Addur (CT)			
15	Bondathila (CT)	BEEDIES		
16	Neermarga (CT)	BEEDIES	ICECREAM	
17	Adyar (CT)	RICE	COCONUT OIL	ARECANUT PRODUCTS
18	Arkula (CT)			
19	Harekala (CT)			
20	Konaje (CT)			
21	Belma (CT)			
22	Munnur (CT)	BEEDIES	TILES	JAGGERY
23	Someshwar (CT)	WOOD ARTICLES		
24	Kotekara (CT)	PLYWOOD	PROCESSED CASHEW NUT	STEEL
25	Talapady (CT)			
26	Manjanady (CT)			
27	Bantval (TMC)	PROCESSED CASHEW NUT	HOLLOW BLOCKS	LEAF PLATES
28	Kariyangala (CT)	OIL		
29	Pudu (CT)	PLYWOOD		
30	Thumbe (CT)			
31	Sajipanadu (CT)			
32	Munnuru (CT)			
33	Narikombu (CT)			
34	Navoor (CT)			
35	Kairangala (CT)			
36	Vittal (CT)	PROCESSED CASHEW NUT	RICE	SODAWATER INDUSTRY

STATEMENT - VI

INDUSTRY AND BANKING, 2009

Number of banks			Number of agricultural credit societies	Number of non-agricultural credit societies
Nationalised Bank	Private Commercial Bank	Co-operative Bank		
6	7	8	9	10
5	0	2	1	2
9	2	4	1	4
161	44	10	4	8
3	1	13	0	3
1	0	0	0	0
7	1	0	2	3
1	0	0	0	0
0	0	0	1	0
0	0	0	0	0
0	0	0	0	1
0	0	0	0	0
0	0	1	0	0
0	0	0	0	0
0	0	0	0	0
0	0	0	0	0
1	0	0	2	0
1	0	0	0	0
1	0	0	0	0
0	0	0	1	0
1	0	0	1	0
0	0	0	0	0
0	0	0	1	0
0	0	0	0	1
2	0	0	0	1
1	0	0	1	2
0	0	0	0	0
10	1	2	2	16
0	0	0	0	0
2	0	0	1	1
2	0	0	1	0
0	0	0	0	0
1	0	0	0	1
0	0	0	0	0
0	0	0	0	1
0	0	0	1	0
2	0	1	1	4

STATEMENT - VI

INDUSTRY AND BANKING, 2009

Sl. No.	Name of Town	Names of three most important commodities manufactured		
		1st	2nd	3rd
1	2	3	4	5
37	Beltangadi (TP)	RICE	ALUMINIUM	FURNITURE
38	Kuvettu (CT)	FLOUR	OIL	BEEDI
39	Puttur (TMC)	CHOCOLATE	PROCESSED CASHEW NUT	COCONUT OIL
40	Uppinangady (CT)			
41	Sulya (TP)	ARECANUT PRODUCTS	PROCESSED CASHEW NUT	RUBBER

STATEMENT - VI

INDUSTRY AND BANKING, 2009

Number of banks			Number of agricultural credit societies	Number of non-agricultural credit societies
Nationalised Bank	Private Commercial Bank	Co-operative Bank		
6	7	8	9	10
6	0	11	2	8
1	0	0	0	7
12	2	5	3	2
3	0	0	1	3
7	2	2	6	10

STATEMENT - VII

CIVIC AND OTHER AMENITIES IN SLUMS, 2009

Sl. No.	Class and name of town	Name of the slum	Is it notified	No. of households (approximate)	Population of the Slum (approximate)	Paved roads (in km.)
1	2	3	4	5	6	7
1	IV,Mulki (TP)	BIJAPUR COLONY	Yes	445	2381	3
2	III,Mudbidri (TMC)	NARAMPADY KADADABETTU,	Yes	96	412	0.5
3	III,Mudbidri (TMC)	ALANGAR CHANDRAKOPPA	Yes	66	270	0.6
4	III,Mudbidri (TMC)	GANDHINAGARA	Yes	37	159	0.75
5	III,Mudbidri (TMC)	KAYARGUNDI,	Yes	72	218	0.78
6	III,Mudbidri (TMC)	LADI	Yes	124	613	1.2
7	I,Mangalore (M Corp. + OG)	URWA MARKET	Yes	30	275	0.8
8	I,Mangalore (M Corp. + OG)	MATADAKANI	Yes	55	305	0.75
9	I,Mangalore (M Corp. + OG)	BOLOOR SC/ST COLONY	No	60	415	0.9
10	I,Mangalore (M Corp. + OG)	KUDROLI C.P.C. COMPOUND	No	121	1054	1.2
11	I,Mangalore (M Corp. + OG)	KUDKORIGUDDA KANKANADY	No	55	224	1
12	I,Mangalore (M Corp. + OG)	PANDESHWARA COLONY	No	20	200	0.5
13	I,Mangalore (M Corp. + OG)	PATEL COMPOUND HOIGEBAZAR	Yes	15	120	0.5
14	I,Mangalore (M Corp. + OG)	KANDUKA	Yes	40	200	0.5
15	I,Mangalore (M Corp. + OG)	SANTHA ALVA COMPOUND ATTAVARA	Yes	23	161	0.56
16	I,Mangalore (M Corp. + OG)	SHAKTI NAGAR	No	411	2290	2.55
17	I,Mangalore (M Corp. + OG)	JYOTHI NAGAR KUNJATHBAIL	Yes	400	1200	2.5
18	I,Mangalore (M Corp. + OG)	BASAVA NAGAR KUNJATHBAIL	No	200	500	1.1
19	I,Mangalore (M Corp. + OG)	DEREBAIL KODIKAL	Yes	400	1600	2.3
20	I,Mangalore (M Corp. + OG)	PANJIMOGARU, URUNDADIGUDDE	No	25	100	0.56
21	I,Mangalore (M Corp. + OG)	MANJANNAGUDDE, PANJUMOGARU	No	15	25	1.3
22	I,Mangalore (M Corp. + OG)	BAIKAMPADY MEENAKALIYA	No	32	108	2.5
23	I,Ullal (TMC)	KOTEPURA, PATLA GANDI	Yes	338	2013	1.6

STATEMENT - VII

CIVIC AND OTHER AMENITIES IN SLUMS, 2009

System of drainage				Number of latrines				Community	No. of tap points/ public hydrants installed for supply of protected water	Electricity (Number of connections)		
Open	Closed	Both (Open & Closed)	Nil	Private						Domestic	Road lighting (points)	Others
				Pit System	Flush/ Pour Flush (Water borne)	Service	Others					
8	9	10	11	12	13	14	15	16	17	18	19	20
		BD		256	182	0	1	2	68	439	3	5
		BD		11	0	0	0	0	6	14	3	0
		BD		8	0	0	0	0	4	9	2	0
		BD		4	0	0	0	0	2	5	1	0
		BD		9	0	0	0	0	5	10	3	0
		BD		14	0	0	0	0	8	18	4	0
		BD		14	16	0	0	0	4	30	4	0
		BD		0	55	0	0	0	3	55	6	0
		BD		30	30	0	0	0	4	60	18	0
		BD		25	92	0	0	0	5	120	36	0
		BD		53	2	0	0	0	0	55	12	0
		BD		15	0	0	0	3	5	15	5	0
		BD		13	1	0	0	1	5	15	5	0
		BD		13	0	0	0	0	2	40	8	0
		BD		17	1	0	0	5	6	23	9	0
		BD		411	0	0	0	0	0	393	25	0
		BD		300	0	0	0	0	30	300	13	0
		BD		100	0	0	0	0	15	150	25	0
		BD		200	0	0	0	0	20	200	20	0
		BD		15	0	0	0	0	5	20	3	0
		BD		10	0	0	0	0	5	10	2	0
		BD		10	0	0	0	0	0	32	8	0
		BD		311	0	0	0	0	149	313	2	2

APPENDIX TO TOWN DIRECTORY

TOWNS SHOWING THEIR OUTGROWTH WITH POPULATION

Sl. No.	Name of Town with Location Code	Population of Core Town	Name of Outgrowth	Population of Outgrowth
1	2	3	4	5
1	Mangalore (M Corp.) 803181	488968	Chelliru (OG) -Ward 0061	3278
			Kuthethur (OG) -Ward 0062	3791
			Bala (OG) -Ward 0063	2637
			Padushedde (OG) -Ward 0064	813

Directorate of Census Operations, Karnataka
Ministry of Home Affairs,
7th Floor, 'E' & 'F' Wing, Kendriya Sadan,
17th Main Road, II Block,
Koramangala, Bengaluru- 560034

Email: dco-kar.rgi@censusindia.gov.in
Website: http://www.censusindia.gov.in

2011